

JUL 24 2003

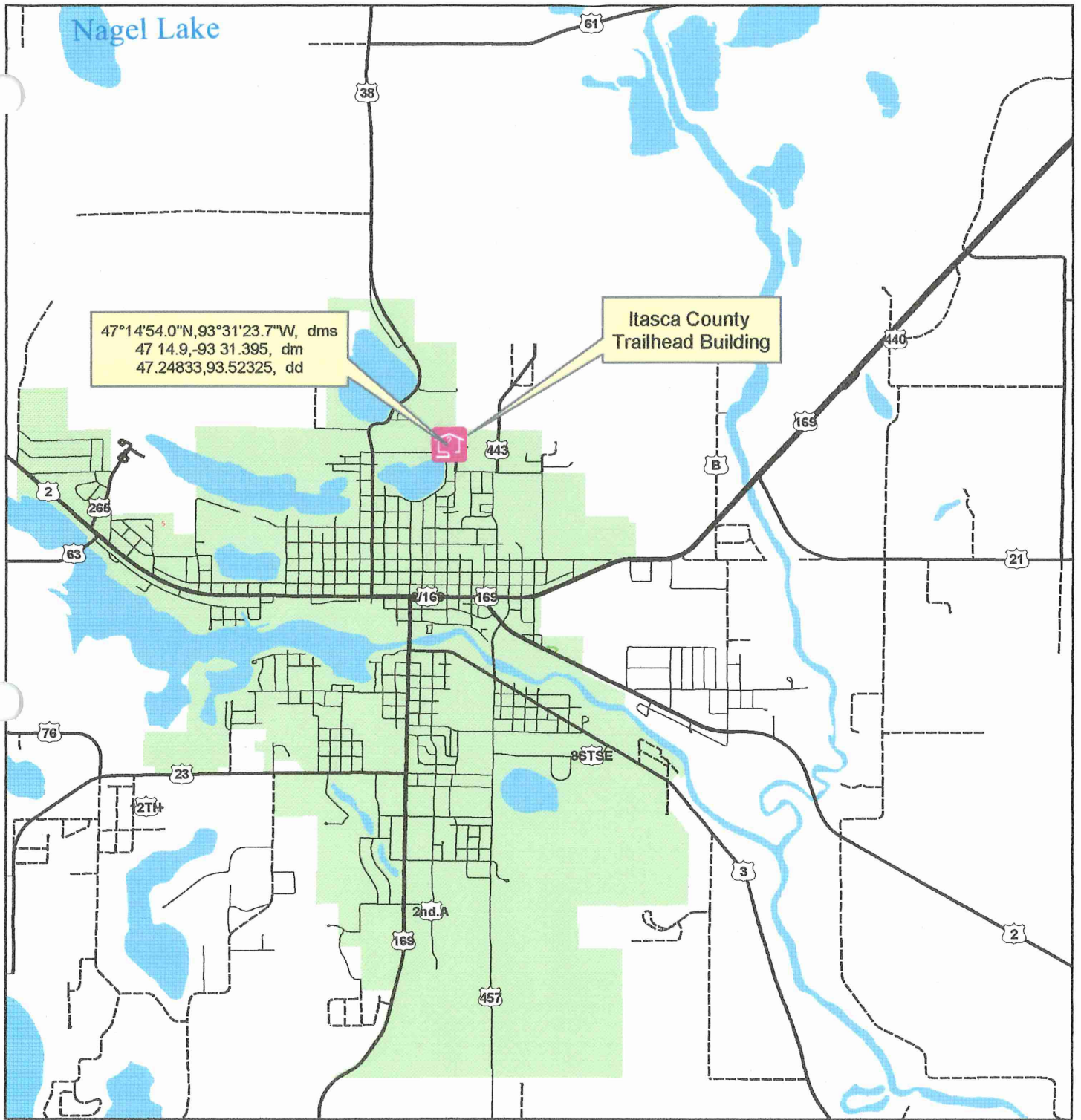
Itasca County Trailhead Building 2003

FINAL REPORT





LCMR 2001 project

Nagel Lake



47°14'54.0"N,93°31'23.7"W, dms
 47 14.9,-93 31.395, dm
 47.24833,93.52325, dd

Itasca County
 Trailhead Building



Itasca Geographic Information System
 "on support through automation"



RIGHT - ITASCA COUNTY
 ALL RIGHTS RESERVED

No reproduction of this map is allowed by any
 method or in any form without written permission.

This information is a compilation of
 data from different sources with
 varying degrees of accuracy and requires
 a qualified field survey to verify.

