

LEGISLATIVE-CITIZEN COMMISSION ON MINNESOTA RESOURCES

100 REV. DR. MARTIN LUTHER KING JR. BLVD.
ROOM 65 STATE OFFICE BUILDING
ST. PAUL, MINNESOTA 55155-1201

Phone: (651) 296-2406
Email: lccmr@lccmr.leg.mn
Web: www.lccmr.leg.mn
TTY: (651) 296-9896 or 1-800-657-3550

Susan Thornton, Director

Date: January 15, 2015

To: Governor Mark Dayton

Chair, Senate Finance Committee, Senator Richard Cohen

Minority Lead, Senate Finance Committee, Senator Michelle Fishbach

Chair, Senate Environment, Economic Development and Agriculture Division, Senator David Tomassoni

Minority Lead, Senate Environment, Economic Development and Agriculture Division, Senator Bill Ingebrigtsen

Chair, Senate Environment and Energy Committee, Senator John Marty

Minority Lead, Senate Environment and Energy Committee, Senator David Brown

Chair, House Ways and Means Committee, Representative Jim Knoblach

Minority Lead, House Ways and Means Committee, Representative Lyndon Carlson

Chair, House Environment and Natural Resources Policy and Finance Committee,
Representative Dennis McNamara

Minority Lead, House Environment and Natural Resources Policy and Finance Committee,
Representative Rick Hansen

Legislative Reference Library

From: Legislative-Citizen Commission on Minnesota Resources (LCCMR)

Subject: Biennial Report required by M.S. 116P.09, Subd. 7

The biennial report as required in M.S. 116P.09, Subd. 7 from the Legislative-Citizen Commission on Minnesota Resources (LCCMR) due January 15, 2015 is available on the LCCMR web site at: <http://www.lccmr.leg.mn>. The report is also available in a CD format or in print upon request and we would be pleased to provide it to you.

This report covers LCCMR actions from Jan. 15, 2013 (date of the previous biennial report) to January 15, 2015, including summaries of past funding accomplishments and new recommendations for funding from the Environment and Natural Resources Trust Fund and the Great Lakes Protection Account.

There is \$46,337,000 available for expenditure in each year of the FY16-17 biennium from the Environment and Natural Resources Trust Fund (ENRTF) –biennial total available \$92,674,000. The amount available for expenditure is determined by the MN Constitution which states: “The amount appropriated each year of a biennium....may be up to 5.5% of the market value of the fund on June 30 one year before the start of the biennium”. The value of the ENRTF on June 30, 2014 was \$842,499,260.15.


LEGISLATIVE-CITIZEN COMMISSION ON MINNESOTA RESOURCES

The LCCMR is making a funding recommendation to the 2015 Legislature totaling \$46,383,000. Of this amount, \$46,324,000 is from the Environment and Natural Resources Trust Fund for FY16 and \$59,000 is from the Great Lakes Protection Account (M.S. 116Q.02) for FY16. The LCCMR will be making a future additional funding recommendation for FY17 totaling up to \$46,337,000 from the Environment and Natural Resources Trust Fund to the 2016 Legislature. As stated in M.S. 116P, the LCCMR may make an annual or a biennial funding recommendation.

The list of recommended appropriations totaling \$46,383,000 from the Environment and Natural Resources Trust Fund and the Great Lakes Protection Account is provided in "Section V. Recommendations." The funding levels and the proposed legislative bill were adopted by the LCCMR on November 19, 2014. Both actions were through affirmative votes of at least 12 of the 17 members as required by M.S. 116P.05, Subd. 2.

We look forward to presenting this information and certainly encourage questions and discussion. Thank you for the opportunity to serve the Legislature in this capacity.

Sincerely,



Susan Thornton, Director
On behalf of the LCCMR

cc: LCCMR Members as of December 2014

Legislative-Citizen
Commission
on
Minnesota Resources

Biennial Report
January 15, 2015



Pursuant to: M.S. 116P.09, Subd. 7

Please return this document to the LCCMR office: Room 65 State Office Building

Commission Members

LCCMR Membership January 1, 2013 – January 1, 2015

REPRESENTATIVES

Rep. Dan Fabian

Rep. Leon Lillie

Rep. John Persell

Rep. Paul Torkelson*

Rep. Jean Wagenius*

SENATORS

Sen. Gary Dahms*

Sen. Kari Dziedzic

Sen. John Hoffman

Sen. David Tomassoni*

Sen. Torrey Westrom

APPOINTED NON-LEGISLATIVE

MEMBERS

GOVERNOR APPOINTMENTS

Tom Cook

(appointed: 6/22/2010 - term ended: 1/6/2014)

William Faber

(appointed: 5/17/2014 - term ends: 1/1/2018)

Nancy Gibson*

(appointed: 3/6/2012 - term ends: 1/4/2016)

Bonnie Harper-Lore

(appointed: 2/10/2013 - term ends: 1/2/2017)

Norm Moody

(appointed: 2/10/2013 - term ends: 1/2/2017)

Della Young

(appointed: 6/30/2014 - term ends: 1/1/2018)

SENATE APPOINTMENTS

John Herman, Senate appt.

(appointed: 5/13/2010 - term ended: 1/6/2014)

Gary Lamma, Senate appt.

(appointed: 5/14/2014 - term ends: 5/14/2018)

HOUSE OF REPRESENTATIVES APPOINTMENT

Jeff Broberg*, House appt.

(appointed: 12/6/2013 - term ends: 1/1/2018)

*Denotes Executive Committee Members

LCCMR Staff

Susan Thornton, Director

Mike Banker, Assistant Director

Michael McDonough, Manager Research and Planning

Diana Griffith, Commission Assistant

Legislative-Citizen Commission on Minnesota Resources

Room 65, State Office Building

100 Rev. Dr. Martin Luther King Jr. Blvd.

St. Paul, MN 55155

Phone: (651) 296-2406

E-Mail: lccmr@lccmr.leg.mn

Web: www.lccmr.leg.mn

Legislative-Citizen Commission on Minnesota Resources
Biennial Report to the Legislature, M.S. 116P.09, Subd. 7
January 15, 2015

TABLE OF CONTENTS

I. Strategic Plan

“a copy of the current strategic plan;”

A. Six Year Strategic Plan

B. Request for Proposal Funding Priorities for M.L. 2013 and M.L. 2014

II. Projects Funded Preceding Biennium

“a description of each project receiving money from the trust fund during the preceding biennium;”

Project Abstracts for Laws 2013 and 2014

III. Completed Research Projects

“a summary of any research project completed in the preceding biennium;”

Project Abstracts of all projects completed between January 1, 2013 – January 1, 2015, including research.

IV. Agency Implementation

“recommendations to implement successful projects and programs into a state agency’s standard operations;”

V. Recommendations

“to the extent known by the commission, descriptions of the projects anticipated to be supported by the trust fund during the next biennium;”

VI. Revenues and Distributions

“the source and amount of all revenues collected and distributed by the commission, including all administrative and other expenses;”

VII. Assets and Liabilities

“a description of the assets and liabilities of the trust fund;”

VIII. Findings to Legislature

“any findings or recommendations that are deemed proper to assist the legislature in formulating legislation;”

IX. Gifts and Donations

“a list of all gifts and donations with a value over \$1,000;”

X. Environmental Spending Comparisons

“a comparison of the amounts spent by the state for environment and natural resources activities through the most recent fiscal year; and”

XI. Compliance Audit

“a copy of the most recent compliance audit.”

APPENDIX A

- Environment and Natural Resources Trust Fund Constitutional Language
- M.S. 116P, The Minnesota Environment and Natural Resources Trust Fund (Trust Fund)
- M.S. 116Q.02, Great Lakes Protection Account
- Section 4.071, Subdivision 2 Oil Overcharge

I. Strategic Plan / RFP

“a copy of the current strategic plan...”

- A. Six Year Strategic Plan – Revised and Adopted December 10, 2013
- B. Request for Proposal (RFP)
 - 1. RFP adopted December 7, 2011 and updated February 15, 2012 for FY2014 (funding beginning July 1, 2013)
 - 2. RFP adopted February 25, 2013 for FY2015 (funding beginning July 1, 2014)

LEGISLATIVE-CITIZEN COMMISSION ON MINNESOTA RESOURCES (LCCMR)

Six-Year Strategic Plan for Minnesota's Environment and Natural Resources Trust Fund



**Revised and Adopted
December 10, 2013**

Jeff Broberg, Tom Cook, Sen. Gary Dahms, Sen. Kari Dziedzic, William Faber, Rep. Dan Fabian, Nancy Gibson, Bonnie Harper-Lore, John Herman, Sen. John Hoffman, Rep. Leon Lillie, Norman Moody, Rep. John Persell, Sen. David Tomassoni, Rep. Paul Torkelson, Rep. Jean Wagenius, Sen. Torrey Westrom

Six-Year Strategic Plan for Minnesota's Environment and Natural Resources Trust Fund

Legislative-Citizen Commission on Minnesota Resources

The Legislative-Citizen Commission on Minnesota Resources (LCCMR) is made up of 17 members: 5 Senators, 5 Representatives, 5 citizens appointed by the governor, 1 citizen appointed by the Senate, and 1 citizen appointed by the House. The function of the LCCMR is to make funding recommendations to the legislature for special environment and natural resource projects, primarily from the Environment and Natural Resources Trust Fund (ENRTF). The LCCMR developed from a program initiated in 1963. Since 1963, nearly \$800 million has been appropriated to more than 1,800 projects recommended to the legislature by the Commission to protect and enhance Minnesota's environment and natural resources.

Contact Information

Phone: (651) 296-2406

Email: lccmr@lccmr.leg.mn

Website: <http://www.lccmr.leg.mn>

Address: 100 Rev. Dr. Martin Luther King Jr. Blvd.
State Office Building Room 65
Saint Paul, Minnesota 55155

Availability of this Publication

- Information from this document may be copied and distributed to others.
- This publication can be made available in alternate formats, such as large print or audio formats, upon request. Contact (651) 296-2406 or lccmr@lccmr.leg.mn.

TABLE OF CONTENTS

- I. Overview3**

- II. Background4**
 - A. Governing Law for Environment and Natural Resources Trust Fund 4
 - B. About Minnesota’s Environment and Natural Resources Trust Fund 5
 - C. About the Legislative-Citizen Commission on Minnesota Resources..... 6
 - D. Legislative-Citizen Commission on Minnesota Resources Proposal and Funding Process..... 6
 - E. Vision and Mission Statements for Minnesota’s Environment and Natural Resources Trust Fund 6

- III. Six-Year Strategic Plan for the Environment and Natural Resources Trust Fund.....8**
 - A. Strategic Plan Development and Implementation 8
 - B. General Issues and Framework for Six-Year Strategic Plan 8
 - C. Funding Priority Areas of the Request for Proposal 9
 - D. Goals of Six-Year Strategic Plan 9
 - E. Strategies for Six-Year Strategic Plan..... 10
 - F. Outcomes for the Environment and Natural Resources Trust Fund 11
 - G. Relationship of Environment and Natural Resources Trust Fund to Other State Funds and Programs 11

- IV. Most Recent Request for Proposal (RFP).....13**

- Appendix 1: Environment and Natural Resources Plans, Documents and Reports29**

Six-Year Strategic Plan for Minnesota's Environment and Natural Resources Trust Fund

I. OVERVIEW

The Environment and Natural Resources Trust Fund (ENRTF) is a permanent dedicated fund in the Minnesota state treasury that was established by 77% voter approval of a constitutional amendment in 1988. The amendment directs forty percent of net proceeds from the Minnesota State Lottery, or approximately seven cents of every dollar spent on playing the lottery, into the ENRTF, where the money is then invested by the State Board of Investment for continued growth. The ENRTF is intended to provide a long-term, stable source of funding for innovative and far-sighted activities that protect, conserve, preserve, and enhance the state's air, water, land, fish, wildlife, and other natural resources. Up to 5.5% of the existing market value of the ENRTF can be expended on these types of activities each year.

Under Minnesota Statute (MS) 116P.05, Subdivision 2, the Legislative-Citizen Commission on Minnesota Resources (LCCMR) is tasked with making recommendations to the Minnesota Legislature for expenditures from the ENRTF. As part of that responsibility, per MS 116P.08, Subdivision 3, the LCCMR must develop, adopt, and periodically review and update a strategic plan intended to look ahead and help guide investments of the ENRTF on a six-year basis.

Minnesota Statutes, Chapter 116P. Environment and Natural Resources Trust Fund 116P.08 TRUST FUND EXPENDITURES Subdivision 3. Strategic plan required.

- (a) The commission shall adopt a strategic plan for making expenditures from the trust fund, including identifying the priority areas for funding for the next six years. The strategic plan must be reviewed every two years. The strategic plan must have clearly stated short- and long-term goals and strategies for trust fund expenditures, must provide measurable outcomes for expenditures, and must determine areas of emphasis for funding.*
- (b) The commission shall consider the long-term strategic plans of agencies with environment and natural resource programs and responsibilities and plans of conservation and environmental organizations during the development and review of the strategic plan.*

This document, *Six-Year Strategic Plan for the Environment and Natural Resources Trust Fund*, was developed through deliberative consensus by the LCCMR and is intended to fulfill the duties indicated in MS 116P.08, Subd. 3. It consists of two main components:

1. This document outlining general goals, strategies, and areas of emphasis for funding from the ENRTF.
2. Request for Proposal (RFP) documents issued on an annual or biennial basis outlining more delineated areas of emphasis. Once issued, RFP documents are appended to and shall be considered an extension of and update to this document.

Additionally, other documents used in developing and updating the plan are appended to this document as supplemental information as needed or appropriate.

Six-Year Strategic Plan for Minnesota's Environment and Natural Resources Trust Fund

II. BACKGROUND

A. Governing Law for Environment and Natural Resources Trust Fund

The Environment and Natural Resources Trust Fund (ENRTF) is governed by Minnesota Constitution Article XI, Section 14, and Minnesota Statute (MS) Chapter 116P.

Minnesota Constitution Article XI, Sec.14

Sec. 14. Environment and Natural Resources Trust Fund. *A permanent environment and natural resources trust fund is established in the state treasury. Loans may be made of up to five percent of the principal of the fund for water system improvements as provided by law. The assets of the fund shall be appropriated by law for the public purpose of protection, conservation, preservation, and enhancement of the state's air, water, land, fish, wildlife, and other natural resources. The amount appropriated each year of a biennium, commencing on July 1 in each odd-numbered year and ending on and including June 30 in the next odd-numbered year, may be up to 5-1/2 percent of the market value of the fund on June 30 one year before the start of the biennium. Not less than 40 percent of the net proceeds from any state-operated lottery must be credited to the fund until the year 2025. [Adopted, November 8, 1988; Amended, November 6, 1990; November 3, 1998]*

NOTE: The "other natural resources" cited in Article XI, Section 14 of the Minnesota Constitution, as it pertains to the ENRTF, is further defined in MS 116P.02, Subdivision 5, as follows:

116P.02 Definitions

Subdivision 5. Natural resources.

"Natural resources" includes the outdoor recreation system under section 86A.04 and regional recreation open space systems as defined under section 473.351, subdivision 1.

MS 86A.04 Composition of System

The outdoor recreation system shall consist of all state parks; state recreation areas; state trails established pursuant to sections 84.029, subdivision 2, 85.015, 85.0155, and 85.0156; state scientific and natural areas; state wilderness areas; state forests; state wildlife management areas; state aquatic management areas; state water access sites, which include all lands and facilities established by the commissioner of natural resources or the commissioner of transportation to provide public access to water; state wild, scenic, and recreational rivers; state historic sites; state rest areas, which include all facilities established by the commissioner of transportation for the safety, rest, comfort and use of the highway traveler, and shall include all existing facilities designated as rest areas and waysides by the commissioner of transportation; and any other units not listed in this section that are classified under section 86A.05. Each individual state park, state recreation area, and so forth is called a "unit."

MS 473.351 Metropolitan Area Regional Parks Funding

Subdivision 1. Definitions.

(d) "Regional recreation open space systems" means those parks that have been designated by the Metropolitan Council under section 473.145.

Permissible expenditures from the ENRTF are indicated in MS 116P.08, Subdivision 1, and prohibited expenditures are delineated in MS 116P.08, Subdivision 2.

Six-Year Strategic Plan for Minnesota's Environment and Natural Resources Trust Fund

Minnesota Statutes, Chapter 116P. Environment and Natural Resources Trust Fund

116P.08 TRUST FUND EXPENDITURES

Subdivision 1. Expenditures.

Money in the trust fund may be spent only for:

- (1) the reinvest in Minnesota program as provided in section 84.95, subdivision 2;
- (2) research that contributes to increasing the effectiveness of protecting or managing the state's environment or natural resources;
- (3) collection and analysis of information that assists in developing the state's environmental and natural resources policies;
- (4) enhancement of public education, awareness, and understanding necessary for the protection, conservation, restoration, and enhancement of air, land, water, forests, fish, wildlife, and other natural resources;
- (5) capital projects for the preservation and protection of unique natural resources;
- (6) activities that preserve or enhance fish, wildlife, land, air, water, and other natural resources that otherwise may be substantially impaired or destroyed in any area of the state;
- (7) administrative and investment expenses incurred by the State Board of Investment in investing deposits to the trust fund; and
- (8) administrative expenses subject to the limits in section 116P.09.

Subdivision 2. Exceptions.

Money from the trust fund may not be spent for:

- (1) purposes of environmental compensation and liability under chapter 115B and response actions under chapter 115C;
- (2) purposes of municipal water pollution control under the authority of chapters 115 and 116;
- (3) costs associated with the decommissioning of nuclear power plants;
- (4) hazardous waste disposal facilities;
- (5) solid waste disposal facilities; or
- (6) projects or purposes inconsistent with the strategic plan.

B. About Minnesota's Environment and Natural Resources Trust Fund

Minnesota's Environment and Natural Resources Trust Fund (ENRTF) is a permanent fund in the state treasury that was established in the Minnesota Constitution (Art. XI, Sec.14) by 77% voter approval of a constitutional amendment in 1988. The ENRTF was created to provide a long-term, consistent, and stable source of funding for innovative activities directed at protecting and enhancing Minnesota's environment and natural resources for the benefit of current citizens and future generations and it holds assets that can be appropriated by law, "for the public purpose of protection, conservation, preservation, and enhancement of the state's air, water, land, fish, wildlife, and other natural resources." Up to 5.5% of the existing market value of the ENRTF can be expended each year.

The money in the ENRTF originates from a combination of contributions and investment income. Forty percent of the net proceeds from the Minnesota State Lottery, or approximately seven cents of every dollar spent on playing the lottery, are contributed to the ENRTF each year; this source of contribution is guaranteed by the Minnesota Constitution through December 31, 2024. The ENRTF may also receive contributions from other sources, such as private donations. Once deposited into the ENRTF contributions become part of the principal balance and are invested by the State Board of Investment. The income generated from the investments is reinvested back into the ENRTF. Initially, growth of the ENRTF originated primarily from contributions, but as the principal balance of the ENRTF has grown so

Six-Year Strategic Plan for Minnesota's Environment and Natural Resources Trust Fund

has the income from investing that principal. Eventually annual growth from investment income will equal and then surpass annual growth from contributions.

C. About the Legislative-Citizen Commission on Minnesota Resources

The Legislative-Citizen Commission on Minnesota Resources (LCCMR) is made up of 17 members: five Senators, five Representatives, five citizens appointed by the governor, one citizen appointed by the Senate, and one citizen appointed by the House. Legislative members are appointed by legislative leadership and must include representation from both majority and minority parties. The citizen members appointed must have experience or expertise in the science, policy, or practice of the protection, conservation, preservation, and enhancement of the state's environment and natural resources.

The function of the LCCMR is to make funding recommendations to the Minnesota State Legislature for special environment and natural resource projects, primarily from the Environment and Natural Resources Trust Fund (ENRTF), and to provide oversight over projects funded through this process. The LCCMR developed from a program initiated in 1963. Between 1991 and 2013 nearly \$800 million has been appropriated to approximately 1,800 projects recommended to protect and enhance Minnesota's environment and natural resources.

D. Legislative-Citizen Commission on Minnesota Resources Proposal and Funding Process

The Legislative-Citizen Commission on Minnesota Resources (LCCMR) has a competitive, multi-step proposal and selection process. On an annual or biennial cycle, a Request for Proposal (RFP) is issued for selected funding priorities based upon an adopted strategic plan and ongoing information gathering activities, including expert-led seminars and visits to natural resource sites around the state. All proposals received in response to the RFP are reviewed, evaluated, and ranked by LCCMR members; a selection of high ranking proposals are chosen for further consideration and invited to present before the commission; and a subset of proposals is chosen to recommend to the legislature for funding based on consistency with funding priorities and total dollars available. Funding recommendations go before the legislature for consideration in the form of an appropriations bill and upon passage must be signed into law by the governor.

Funded projects are required to submit a work plan that must be approved by the LCCMR before a project can begin. Work plans provide a detailed description and statement of agreement regarding all work that will be completed and all outcomes that will be achieved with the Environment and Natural Resources Trust Fund (ENRTF) appropriation. During the period that funds are made available project managers are required to provide two status update reports per year to the LCCMR using their approved work plan.

Anyone may respond to the RFP and apply for funds from the ENRTF providing the proposal is consistent with public purposes. Funding recipients have included state agencies, local government units, academic institutions, non-profit organizations, and private corporations. The LCCMR's process is a competitive one and more proposals are generally received than can be funded based on the dollars available.

E. Vision and Mission for Minnesota's Environment and Natural Resources Trust Fund

Environment and Natural Resources Trust Fund Vision Statement

All Minnesotans have an obligation to use and manage our natural resources in a manner that promotes wise stewardship and enhancement of the state's resources for ourselves and future generations. The

Six-Year Strategic Plan for Minnesota's Environment and Natural Resources Trust Fund

Environment and Natural Resources Trust Fund is a perpetual fund that provides a legacy from one generation of Minnesotans to the many generations to follow. It shall be used to preserve, protect, restore, and enhance all of the bountiful, rare, and threatened natural resources that are the collective heritage of every Minnesotan. It shall also be used to nurture a sense of responsibility by all and to further our understanding of Minnesota's resource base and the consequences of human interaction with the environment.

Environment and Natural Resources Trust Fund Mission Statement

The mission of the Environment and Natural Resources Trust Fund is to ensure a long-term secure source of funding for environmental and natural resource activities whose benefits are realized only over an extended period of time.

III. SIX-YEAR STRATEGIC PLAN FOR THE ENVIRONMENT AND NATURAL RESOURCES TRUST FUND

A. Strategic Plan Development and Implementation

The Six-Year Strategic Plan for the Environment and Natural Resources Trust Fund is to guide the work and process used by the Legislative-Citizen Commission on Minnesota Resources (LCCMR) in making recommendations for expenditures. Specifically, the Six-Year Strategic Plan, as required by MS 116P.08, Subd. 3, is to provide short and long-term goals and strategies for the ENRTF expenditures, require measurable outcomes for the expenditures, and identify areas of emphasis for funding.

The Six-Year Strategic Plan consists of two main components:

1. This document outlining general goals, strategies, and areas of emphasis for funding from the ENRTF.
2. The most recently issued Request for Proposal (RFP) outlining more delineated areas of emphasis.

Additionally, other documents used in developing and updating the plan are appended to this document as supplemental information as appropriate or needed.

In development, and periodic updating, of its Six-Year Strategic Plan the LCCMR has relied on a number of resources to help identify the most pressing natural resource issues facing Minnesota along with the opportunities to address them, particularly:

- The Statewide Conservation and Preservation Plan developed with financial support from the ENRTF by the University of Minnesota Institute on the Environment.
- Information gathered on an ongoing basis from presentations, information requests, and site visits involving technical experts, citizens, state agencies, local units of government, private individuals, and nonprofit organizations.
- Other adopted plans of environment and natural resources organizations.

In implementing its Six-Year Strategic Plan, the LCCMR will identify specific priority areas for funding through each RFP it issues. In selecting the priority areas for funding in each RFP, the LCCMR will maintain a continued awareness of issues identified by the Statewide Conservation and Preservation Plan, public input, the LCCMR's evaluation of natural resource issues, and major funding initiatives identified by the MN legislature. As the most current RFP is issued it shall be appended to this Six-Year Strategic Plan document as an extension and update of the document indicating the most current statement of specific funding priorities for the strategic plan.

B. Key Issues and Strategic Framework for Six-Year Strategic Plan

In initial development of the Strategic Plan, several key issues were identified that are having the most pressing impacts on Minnesota's environment and natural resources:

- Land and water habitat fragmentation, degradation, loss, and conversion
- Land use practices
- Transportation
- Energy production and use
- Resource Consumption
- Invasive species

To most strategically address these key issues the following five core areas of potential action were identified and form the strategic framework for this plan:

- Integrated planning

Six-Year Strategic Plan for Minnesota's Environment and Natural Resources Trust Fund

- Critical land protection
- Land and water restoration and protection
- Sustainability practices
- Economic incentives for sustainability

C. Funding Priority Areas of the Request for Proposal

The implementation of the Six-Year Strategic Plan occurs through the LCCMR's proposal and funding process for individual funding cycles, which occur on either an annual or biennial basis. Each funding cycle the LCCMR develops a Request for Proposal (RFP) with specific identified funding priority areas. While the RFP can and does vary from year to year, the funding priority areas generally occur in the following seven broader categories with more specificity for each category identified within the actual RFP:

- Air Quality, Climate Change, and Renewable Energy
- Aquatic and Terrestrial Invasive Species
- Environmental Education
- Foundational Natural Resource Data and Information
- Land Acquisition for Habitat and Recreation
- Methods to Protect, Restore, and Enhance Land, Water, and Habitat
- Water Resources

D. Goals of Six-Year Strategic Plan

The five core areas identified as the strategic framework for this plan provide an integrated approach to resource conservation and protection. The following goals address one or more of the strategic framework areas.

Land and Water Protection

- Protect and conserve land and water (surface and ground) resources that are important for overall ecosystem integrity.
- Provide protection to fragile or unique natural resources, such as prairies, shorelands, trout streams, ground water resources, surface water flows, wetlands, fens, and aquatic habitat where further development or neglect could cause irreparable harm or loss.
- Protect land resources such as large contiguous tracts of forests, prairies that are threatened by fragmentation, high quality natural areas such as those listed in the county biological survey, and important habitat areas.
- Protect and promote habitat, native species, and water quality through land protection, acquisition, and land use practices.
- Protect and promote habitat, native species, and water quality through protection from invasive species.
- Protect and promote habitat, native species, and water quality through reduction and elimination of harmful environmental contaminants.

Research, Planning, and Demonstration

- Improve natural resource data management, conservation, and use statewide through the acquisition, management, and distribution of critical natural resource data by funding efforts to generate natural resource "foundation documents" to increase accuracy, efficiency, and ease of access to the data (including maps, inventories, and surveys).

Six-Year Strategic Plan for Minnesota's Environment and Natural Resources Trust Fund

- Address emerging issues and provide critical information to assist in our understanding and wise management of natural resources.
- Support research, planning, and/or demonstration projects that protect and conserve sensitive lands, surface and ground water resources, and ecologic integrity.
- Support evaluation of climate change impacts and reduction strategies.
- Support community-based conservation planning.

Encourage Participation in Outdoor Recreation, Hunting, and Fishing

- Promote interest and participation in angling, hunting, outdoor recreation, and environmental and natural resource education. Partnerships to accomplish this goal are encouraged.
- Acquire, enhance, construct, manage, and maintain a variety of accessible outdoor recreation opportunities throughout the state.

Evaluation and Selection Criteria

All proposals should strive to maximize efficiency and return on investment for the proposed expenditures. Additionally, the following criteria, as applicable, are considered in evaluating and selecting proposals to recommend for funding :

- **Funding Priorities:** Responds to RFP funding priorities and LCCMR Six-Year Strategic Plan for the Environment and Natural Resources Trust Fund articulated and adopted by the LCCMR.
- **Multiple Benefits:** Delivers multiple benefits to Minnesota's environment and natural resources.
- **Outcomes:** Identifies clear objectives likely to result in measurable, demonstrated, and meaningful outcomes.
- **Knowledge Base:** Contributes to the knowledge base or disseminates information that will benefit other efforts.
- **Extent of Impacts:** Results in broad, long-term impacts of statewide or regional significance.
- **Innovation:** Employs or demonstrates innovative approaches to more effectively and efficiently solve specific environment and natural resources issues.
- **Scientific/Technical Basis:** Reflects current scientific and technical knowledge, standards, and best practices.
- **Urgency:** Addresses an issue for which immediate future action is necessary and essential to avoid undesirable consequences.
- **Capacity and Readiness:** Demonstrates capacity and readiness for efforts to be managed and completed in a timely, accountable, and effective manner.
- **Leverage:** Leverages collaborative partnerships and additional efforts, resources, and non-state funds.

E. Strategies for Six-Year Strategic Plan

Priority will be given to innovative projects providing multiple ecological and other public benefits to Minnesota's environment and natural resources. More specifically, the Environment and Natural Resources Trust Fund should support efforts that:

- Identify, protect, and enhance strategic land areas that make the largest contribution to multiple benefits for conservation and increase the management of those lands to enhance the conservation, quality, and diversity of natural resources.
- Establish statewide highest value habitat corridors using consistent conservation biology methodology and criteria for habitat, water quality and quantity, and native species.

Six-Year Strategic Plan for Minnesota's Environment and Natural Resources Trust Fund

- Acquire the most recent and accurate baseline natural resource data on a regular basis – data such as topography, parcel and land cover, soil and geological survey, and ground water quality and quantity.
- Identify and manage lands suited for human activity by using best management conservation practices to minimize the negative effects on natural resources.
- Increase understanding of potential effects of climate change on resources and develop strategies for reducing the impact of climate change on natural resources.
- Increase understanding of effects of contaminants on natural resources, including ground water, and develop strategies for reducing contamination.
- Increase public understanding of the need for better conservation, preservation, and restoration of Minnesota's habitats and landscapes.
- Develop strategies for delivery of environmental education to Minnesota students and residents at school, home, work, and play.
- Develop strategies to prevent introductions and reduce spread of aquatic and terrestrial invasive species and restore or reestablish terrestrial or aquatic habitats impacted by invasive species.
- Develop land use strategies for sustainable, renewable energy production (electricity and fuels) that protect, enhance and restore native species, water quality, habitat, and prairies.
- Evaluate renewable energy options in Minnesota, including energy conservation, based on greenhouse gas and other emissions reductions, surface and ground water use, effects on the economy, and use by the electric and transportation sectors.
- Increase involvement of citizens and communities in scientific efforts pertaining to Minnesota's environment and natural resources.

F. Outcomes for the Environment and Natural Resources Trust Fund

Outcomes for the Environment and Natural Resources Trust Fund (ENRTF) will be specifically defined by the individual work plans of the projects receiving funding recommendations. However there are some broad outcomes that are hoped to be achieved:

- Funding recommendations are consistent with and accelerate implementation of the Statewide Conservation and Preservation Plan and other related environment and natural resource plans, documents, reports, or recommendations. See "Appendix I: Environment and Natural Resources Plans, Documents, and Reports".
- Complete acquisition of baseline natural resource data, including the County Biological Survey, Soil Survey, wetlands inventory, restorable wetlands inventory, and the County Geologic Atlas by 2020.
- Funding recommendations in the aggregate include work in all ecoregions, as defined by the Minnesota Department of Natural Resources.
- To the extent possible, funding recommendations support the creation and continuation of "green jobs" in Minnesota.

G. Relationship of Environment and Natural Resources Trust Fund to Other State Funds and Programs

Overall

Funding from the Environment and Natural Resources Trust Fund (ENRTF) represents only a small portion of total state spending relating to the environment and natural resources. Historically, ENRTF

Six-Year Strategic Plan for Minnesota's Environment and Natural Resources Trust Fund

appropriations have equaled less than one percent of the total state spending on environment and natural resources. The bulk of spending in these areas comes from the general fund, bonding, and user fees. Additionally, the Legacy Amendment to the Minnesota Constitution (Article XI, Section 15), adopted by voter approval in November 2008, dedicates portions of a state sales tax of three-eighths of one percent to specific types of environment and natural resources projects through June 30, 2034, which has added a significant boost to state spending in these areas.

One aspect of the ENRTF that sets it apart from the bulk of funding for environment and natural resources in Minnesota (i.e., traditional funds: general fund, bonding, and user fees) is that it is intended to be used for "special" efforts. M.S. 116P.03 stipulates that the ENRTF is not to be used as a substitute for traditional sources of funding for the environment and natural resources. This same stipulation, that the funds cannot supplant existing funding, applies to the Legacy Amendment Funds.

116P.03. Trust Fund Not to Supplant Existing Funding; Appropriations.

(a) The trust fund may not be used as a substitute for traditional sources of funding environmental and natural resources activities, but the trust fund shall supplement the traditional sources, including those sources used to support the criteria in section 116P.08, subdivision 1. The trust fund must be used primarily to support activities whose benefits become available only over an extended period of time.

Another aspect of the ENRTF that is unique from other environment and natural resources funding, including Legacy Amendment Funds, is that it is a permanent fund structured like an endowment to provide funding for "special" environment and natural resources efforts in Minnesota in perpetuity. This permanent status can only be altered by an additional amendment to the Minnesota Constitution.

Relationship Between Environment and Natural Resources Trust Fund and Legacy Amendment Funds

There is some overlap between the Environment and Natural Resources Trust Fund (ENRTF) and the Legacy Amendment funds. Three of the four funds created by the Legacy Amendment have purposes directly related to Minnesota's environment and natural resources: Outdoor Heritage Fund, Clean Water Fund, and Parks and Trails Fund. However, there are also differences.

One difference is the purpose of the different funds. The Outdoor Heritage Fund, Clean Water Fund, and Parks and Trails Fund are each all limited to very targeted types of environment and natural resources projects. Whereas the ENRTF has a broader mandate with greater flexibility in the types of projects it can fund.

Another difference between the ENRTF and the Legacy Amendment funds is the revenue stream that generates them in terms of the types of public money each represents and the permanency of these revenue streams as funding sources. Money from the Legacy Amendment funds comes from public tax dollars generated through a state sales tax. The structure of the three funds makes all of the money directly available for expenditure on projects as it becomes available. However, since the sales tax is only in effect until June 30, 2034, the revenue stream is not permanent. The sources of money for the ENRTF fund are not tax generated dollars but a combination of forty percent of net proceeds from the Minnesota State Lottery and income to the state generated from investing those proceeds. In order to provide a permanent source of funds and help these dollars have the greatest impact over time, the ENRTF is structured like an endowment: money is accumulated, it is invested for continued growth, and 5.5% of the compounding principal balance is available for projects each year. Lottery proceeds are only dedicated to the Trust Fund through December 31, 2024. However, at that point the cumulative balance of the Trust Fund is projected to be large enough to ensure self-sustaining growth through investment income while still providing ongoing funding for projects.

IV. MOST RECENT REQUEST FOR PROPOSAL

Appendix I: Environment and Natural Resources Plans, Documents, and Reports

Environment and Natural Resources Plans, Documents and Reports

The following list and links of materials include major natural resource planning documents for Minnesota and also includes other document and reports that are relevant to the environment and natural resource funding recommendation made by the Legislative-Citizen Commission on Minnesota Resources (LCCMR). While the list is extensive it is not meant to be all inclusive. There are many other sources of information that are useful in helping to understanding the environment and natural resource issues in Minnesota.

*The titles and descriptions of the documents are from the web link associated with the information.
List prepared by LCCMR staff – 12-5-2013.*

Statewide Conservation and Preservation Plan – LCCMR/ENRTF November 2008

http://www.lccmr.leg.mn/documents/scpp/statewide_plan.htm

The Preliminary Plan of the Minnesota Statewide Conservation and Preservation Plan – LCCMR/ENRTF

September 2007 http://www.lccmr.leg.mn/documents/scpp/conservation_and_preservation_plan.html

Minnesota Department of Natural Resources (DNR)

[Conservation Agenda](#)

Strategic Conservation Agenda 2009-2013 Part I: Strategic Directions highlights

Strategic Conservation Agenda 2009-2013 Part II: Performance and Accountability Report

Minnesota Pollution Control Agency (MPCA)

MPCA Strategic Plan 2013 - Vision: Minnesota's clean water supports aquatic ecosystems, healthy communities and a strong economy <http://www.pca.state.mn.us/index.php/view-document.html?gid=19310>

Minnesota Board of Soil and Water Resources (BWSR)

BWSR 2007 Strategic Plan/2012 Update http://www.bwsr.state.mn.us/publications/Strategic_Plan.pdf

Minnesota Department of Transportation Planning (MnDot)

Minnesota GO 50-Year Vision for Transportation - November 2011

<http://www.dot.state.mn.us/minnesotago/docs/minnesotagovision-nov2011.pdf>

The Minnesota Department of Transportation launched the Minnesota GO visioning process to better align the transportation system with what Minnesotans expect for their quality of life, economy and natural environment.

Metropolitan Council

2030 Regional Frame Work - Adopted January 14, 2004, Amended December 14, 2006

<http://www.metrocouncil.org/Planning/Publications-And-Resources/2030-Regional-Development-Framework.aspx> the update to be called “2040 Regional Development Framework” is anticipated to be

adopted by the end of 2014.

Appendix I: Environment and Natural Resources Plans, Documents, and Reports

Local Units of Government

There are many plans related to conserving natural resources from Local unit of Government (LUGs) such as county plans, municipal plans, comprehensive plans, watershed plans. These plans are too numerous to list. Any entity receiving an appropriation from the ENRTF that affect a local unit of government is required to look at local plans and coordinate efforts with the affect units of government.

WATER RESOURCES

Minnesota Water Sustainability Framework (Legacy funding – U of MN) - January 2011

<http://wrc.umn.edu/watersustainabilityframework/>

DNR

- Draft strategic planning for the MN DNR groundwater Program October 2013
<http://files.dnr.state.mn.us/waters/gwmp/gwsp-draftplan.pdf>

MPCA

- Minnesota Wetland Program, Plan - May 2012 – PCA, BWSR, DNR, MDA
<http://www.pca.state.mn.us/index.php/view-document.html?gid=18979>
- Minnesota Nonpoint Source Management Program Plan as approved by EPA 2008 and 2013
<http://www.pca.state.mn.us/index.php/water/water-types-and-programs/water-nonpoint-source-issues/minnesota-nonpoint-source-management-program-plan-nsmpp.html>
- Nitrogen in Minnesota Surface Waters <http://www.pca.state.mn.us/index.php/view-document.html?gid=19622>
- Groundwater in Minnesota <http://www.pca.state.mn.us/index.php/water/water-types-and-programs/groundwater/index.html>
- Pharmaceuticals and Endocrine Active Chemicals in Minnesota Lakes
<http://www.pca.state.mn.us/index.php/view-document.html?gid=19427>
- Feedlots — Nutrient and Manure Management – 2009 – various fact sheets and guidelines
<http://www.pca.state.mn.us/index.php/topics/feedlots/feedlot-nutrient-and-manure-management.html>
- Minnesota's DRAFT Nutrient Reduction Strategy 2013
<http://www.pca.state.mn.us/index.php/view-document.html?gid=20213>
- Draft report on Minnesota's nutrient reduction strategy
<http://www.pca.state.mn.us/index.php/view-document.html?gid=20213>
- Metro Solid Waste Management Policy Plan April 2010-2030
<http://www.pca.state.mn.us/index.php/view-document.html?gid=15714>

Minnesota Department of Agriculture (MDA)

- Minnesota Nitrogen Fertilizer Management Plan Draft Released for Public Comment – Aug. 2013
<http://www.mda.state.mn.us/chemicals/fertilizers/nutrient-mgmt/nitrogenplan/~media/Files/chemicals/nfmp/2013nfmpdraft.ashx>
- Minnesota Pesticide Management Plan - A Plan for the Protection of Groundwater and Surface Water - 2007
<http://www.mda.state.mn.us/Global/MDADocs/protecting/waterprotection/pmp-nov2007.aspx>
- County Water Plans – input from MDA on specific priorities - Agricultural Drainage, Wetlands & Water Retention, Agricultural Chemicals & Nutrients in Ground & Surface Water, Livestock &

Appendix I: Environment and Natural Resources Plans, Documents, and Reports

Manure Management, Agricultural Land Management, Targeting BMPs, Aligning Local Plans & Engaging Agriculture

<http://www.mda.state.mn.us/protecting/waterprotection/waterplanning.aspx>

Minnesota Department of Health – (MDH)

Drinking Water Protection - Recommendations and guidance pertaining to the development and implementation of source water protection plans for public water supplies relying on surface waters - 2002 <http://www.health.state.mn.us/divs/eh/water/swp/surfaceguide.pdf>

Environmental Quality Board (EQB)

2010 Minnesota Water Plan http://www.eqb.state.mn.us/documents/2010_Minnesota_Water_Plan.pdf

Metropolitan Council

Water Resources Management Policy Plan - 2005 <http://www.metrocouncil.org/Wastewater-Water/Planning/Water-Resources-Management-Policy-Plan.aspx>

Environmental Protection Agency EPA

Reactive Nitrogen in the United States: An Analysis of Inputs, Flows, Consequences, and Management Options. August 2011

[http://yosemite.epa.gov/sab/sabproduct.nsf/67057225CC780623852578F10059533D/\\$File/EPA-SAB-11-013-unsigned.pdf](http://yosemite.epa.gov/sab/sabproduct.nsf/67057225CC780623852578F10059533D/$File/EPA-SAB-11-013-unsigned.pdf)

Unites States Department of Agriculture

Nitrogen in Agricultural Systems: Implications for Conservation Policy - 2011


http://www.ers.usda.gov/publications/err-economic-research-report/err127.aspx#.Up-S_tJDtHg

U of M Water Resources Center/ Freshwater Society

Groundwater Sustainability: Towards a Common Understanding <http://freshwater.org/wp-content/uploads/joomla/PDFs/workshopsummaryandappendix.pdf>

ENVIRONMENTAL EDUCATION

MPCA

- A GreenPrint for Minnesota: State Plan for Environmental Education, Third Edition (2008)
-  [A GreenPrint for Minnesota, Third Edition \(2.5Mb\)](#) State of Minnesota Sustainability Plan – 2011 (Previous plan by the Office of Environmental Assistance)

INVASIVE SPECIES

DNR

- A Minnesota State Management Plan for Invasive Species – 2009 – DNR http://files.dnr.state.mn.us/natural_resources/invasives/state_invasive_species_plan.pdf

Appendix I: Environment and Natural Resources Plans, Documents, and Reports

- Long-Term Funding Needs for Aquatic Invasive Species Programs – 2012 – DNR
http://files.dnr.state.mn.us/aboutdnr/reports/legislative/ais_long_term_funding_leg_report_january_2012.pdf
- Invasive Species of Aquatic Plants and Wild Animals in Minnesota - Annual Report 2012
http://files.dnr.state.mn.us/aboutdnr/reports/legislative/2012_invasive_species_annual_report_final.pdf

AIR QUALITY, CLIMATE CHANGE, AND RENEWABLE ENERGY

Minnesota Pollution Control Agency (PCA)

- Air Monitoring Network Plan - 2014 <http://www.pca.state.mn.us/index.php/view-document.html?gid=19546>
- Implementation Plan for Minnesota's Statewide Mercury Total Maximum Daily Load - 2009
<http://www.pca.state.mn.us/index.php/view-document.html?gid=11481>
- Adapting to Climate Change in Minnesota Preliminary Report - Interagency Climate Adaptation Team 2013 <http://www.pca.state.mn.us/index.php/view-document.html?gid=15414>
- Climate Change 2013: The Physical Science Basis <http://www.climatechange2013.org/>

HABITAT/WILDLIFE

A 25-year framework Minnesota's conservation estate, historic conservation investments and future opportunities - Outdoor Heritage Fund - December 2010

http://www.isohc.leg.mn/25yr_plan/FINAL_25_Year_Framework.pdf (Legacy funding)

DNR- Ecological & Water Resources

- [Tomorrow's Habitat for the Wild and Rare](#) - January 2006 (update is underway - final to be done by end of 2014) A strategic plan focused on managing Minnesota's populations of "species in greatest conservation need."
- Prairie Pothole Joint Venture <http://www.ppjv.org/implement2.htm>, Prairie Pothole Joint Venture Implementation Plan -2005 - USFWS
http://www.ppjv.org/PPJV_presntations/2005_PPJV/1_Upfront_matter_Contents.pdf USFWS
This plan provides a road map for integrating the conservation of all migratory birds under one framework.
- North American Waterfowl Management Plan - 2012 –USFWS
<http://www.nawmprevision.org/sites/default/files/NAWMP-Plan-EN-may23.pdf>
- [Scientific and Natural Areas \(SNA\) Program Long Range Plan](#) - 2004 **PDF** this plan outlines the DNR's goal for the SNA system. The SNA policy set forth guidelines for identification and evaluation, designation and registration, management and uses of SNAs.

DNR- Fish and Wildlife


Fish and wildlife resource and species plans provide a framework for staff and stakeholders to work collaboratively to achieve short- and long-term goals. Although not exhaustive, the following list includes some of the key plans.

- SWAP State Wildlife Action Plans
- WMA Acquisition – The Next 50 Years

Appendix I: Environment and Natural Resources Plans, Documents, and Reports

- Managing Minnesota's Shallow Lakes for Waterfowl and Wildlife
- Prairie Pothole Joint Venture (PPJV) Implementation Plan
- Fisheries Management Long-Range plan
- Upper Mississippi River and Great Lakes Region Projects (UMGLJV)
- Aquatic Management Area Acquisition Plan 2008-2033
- Long-Range Plan for the Ring-Necked Pheasant in Minnesota
- Long-Range Duck Recovery Plan
- Long-Range Plan for Wild Turkey in Minnesota
- Strategic Plan for Coldwater Resources Management in Southeast Minnesota 2004-2015
- Red River of the North Fisheries Management Plan
- Watershed District Plans
- Individual Lake Plans
- Fisheries Management Plan for the Minnesota Waters of Lake Superior
- Midwest Glacial Lakes Partnership
- Driftless Area Restoration Effort
- A Vision for Wildlife and Its Use – Goals and Outcomes 2006-2012
- Wildlife Management Area Guidance documents
- Minnesota Prairie Conservation Plan, July 2013
http://files.dnr.state.mn.us/eco/mcbs/mn_prairie_conservation_plan.pdf

DNR- Forestry

- Minnesota Forests for the Future Report - DNR Forestry - April 2008 [Minnesota Forests for the Future report](#) 

Minnesota Forest Resource Council <http://mn.gov/frc/index.html>





Six landscapes across the state as listed below. Each area has an oversight committee with related landscape level plans and supporting documents:

[East Central Landscape Committee](#) – Plan 2005; [Northeast Landscape Committee](#) – Plan 2003; [Northern Landscape Committee](#) Plan Amended 2010; [North Central Landscape Committee](#) – Plan 2004; [Southeast Landscape Committee](#) – Plan 2003; [West Central Landscape Committee](#) – Plan March 2004

Pollinators - University of MN - <http://www.entomology.umn.edu/cues/pollinators/>

OUTDOOR RECREATION

DNR- Parks and Trails

- [Trends in Outdoor Recreation](#) (1 page 11K)  - 2006
Indicators of nature-based outdoor recreation participation changes over the last 10 years for U.S. and MN – MN DNR
- [Division of Parks and Trails Strategic Plan \(2012\)](#) 
- [Minnesota State Parks and Trails: Directions for the Future \(2011\)](#) 
- [Summary of visitors to all parks 2000 - 2007](#) (1 page 28K) 
Total visitors, campers, group campers, and camper cabin guests.

Metropolitan Council Regional Parks

- 2030 Regional Park Policy Plan - Adopted 2004/Amended June 2013
<http://www.metrocouncil.org/getattachment/d03247b7-d5d6-4584-af9b-bf1f15bfe913/.aspx>

B. Request for Proposal (RFP)

1. RFP adopted December 7, 2011 and updated February 15, 2012 for FY2014 (funding beginning July 1, 2013)



Environment and Natural Resources Trust Fund (ENRTF) 2012-2013 Request for Proposal

Legislative-Citizen Commission on Minnesota Resources (LCCMR)

www.lccmr.leg.mn

Funding Priorities for 2012-2013

1. The Reinvest in Minnesota program as provided in M.S. 84.95, Subd. 2.
2. Research that contributes to increasing the effectiveness of protecting or managing the state's environment or natural resources.
3. Collection and analysis of information that assists in developing the state's environmental and natural resources policies.
4. Enhancement of public education, awareness, and understanding necessary for the protection, conservation, restoration, and enhancement of air, land, water, forests, fish, wildlife, and other natural resources.
5. Capital projects for the preservation and protection of unique natural resources.
6. Activities that preserve or enhance fish, wildlife, land, air, water, and other natural resources that otherwise may be substantially impaired or destroyed in any area of the state.

Funding Beginning: July 1, 2013

Deadline to Submit: 4:30 PM on Friday, April 6, 2012

- Electronic submission of proposals required.
- Please carefully review the full text and follow the instructions of this document before submitting a proposal.
- LCCMR staff are available to assist and review draft proposals if submitted by Monday, April 2, 2012 . Early submission of drafts is recommended to receive the most detailed guidance.

TABLE OF CONTENTS

Background Information.....	Pg. 2
Proposal and Funding Process Timeline	Pg. 3
2012-2013 Funding Priorities.....	Pg. 4
Requirements and Evaluation Criteria	Pg. 5
Proposal Submission	Pg. 6
Proposal Submit Form Instructions.....	Pg. 7
Main Proposal Template/Instructions	Pg. 8
Detailed Budget Template/Instructions.....	Pg. 10
Eligible and Ineligible Expenses	Pg. 11
Environment and Natural Resources Trust Fund:	
MN Constitution and Statutory Expenditures.....	Pg. 12
Map of MN by Geographic Region.....	Pg. 13



FUNDING AVAILABILITY:

- The LCCMR makes recommendations to the MN Legislature for project funding appropriations of up to 5.5% per year of the existing value of the Minnesota Environment and Natural Resources Trust Fund (ENRTF).
- This Request for Proposal (RFP) is for funds available beginning July 1, 2013. For that period, approximately \$31 million from the ENRTF is expected to be available for project funding.
- Through this RFP the LCCMR intends to make funding recommendations to the 2013 Minnesota Legislature.
- This RFP is part of an annual cycle and the next RFP is expected to be issued in January 2013 for funds available July 1, 2014.

Minnesota's Environment and Natural Resources Trust Fund:

Minnesota Constitution Art. XI, Sec.14: "The assets of the fund shall be appropriated by law for the public purpose of protection, conservation, preservation, and enhancement of the state's air, water, land, fish, wildlife, and other natural resources."

2012-2013 REQUEST FOR PROPOSALS (RFP)

BACKGROUND INFORMATION

LCCMR MEMBERS

Al Berner
 Jeff Broberg
 Tom Cook
 Sen. Gary Dahms
 Sen. Al DeKruif
 Rep. David Dill
 Nancy Gibson
 Rep. Tom Hackbarth
 John Herman
 Sen. Linda Higgins
 Rep. Denny McNamara
 Norman Moody
 Sen. Gen Olson
 Rep. Tom Rukavina
 Rep. Ron Shimanski
 Sen. Rod Skoe
 Elizabeth Wilkens

Co-Chairs

Nancy Gibson
 Rep. Tom Hackbarth
 Sen. Gen Olson

Co-Vice Chairs

Jeff Broberg
 Rep. David Dill
 Sen. Linda Higgins

*The LCCMR is an
 Americans with
 Disabilities Act (ADA) Equal
 Opportunity Employer (EOE).*

PLEASE CAREFULLY REVIEW THE FULL TEXT AND FOLLOW THE INSTRUCTIONS
 OF THIS DOCUMENT BEFORE SUBMITTING A PROPOSAL

ELIGIBILITY—OPEN TO ALL:

The spirit and intent of the LCCMR is to provide access to EVERYONE who has innovative ideas for environment and natural resource projects that could provide multiple ecological and other public benefits to Minnesota, are consistent with the LCCMR's Six-Year Strategic Plan for the Environment and Natural Resources Trust Fund (http://www.lccmr.leg.mn/StrategicPlan/2009/LCCMR_Strategic_Plan.pdf), and address the adopted funding priorities described in this RFP.

LCCMR staff are available to assist in proposal development. Lobbying or professional grant-writing experience is not necessary for success.

DEADLINE FOR SUBMISSION:

4:30 PM, Friday, April 6, 2012

THIS IS A FIRM DEADLINE.

SUBMIT PROPOSAL:

Web-based Submission of Proposals Required*

Go to: www.lccmr.leg.mn and select "2012-2013 LCCMR Proposal Submit Form".

Save a copy of your submission for your records. **All submitted proposals and budgets will be posted on the web upon receipt for the public to view.**

*If unable to use the web-based proposal submit form, please contact LCCMR staff.

PROJECT IMPLEMENTATION:

Funding for selected projects will be available beginning July 1, 2013.

EXPENSE ELIGIBILITY:

For a list of eligible and ineligible expenses see page 11.

PROPOSAL ASSISTANCE:

LCCMR staff are available to assist proposers, answer questions, or review and provide feedback on drafts of proposals.

Proposers are encouraged to submit proposal drafts to help ensure proposals are focused, clear, and contain all necessary information. Drafts must be received by Monday, April 2, 2012, to allow adequate time for staff review. Early submission of drafts is recommended to receive the most detailed guidance.

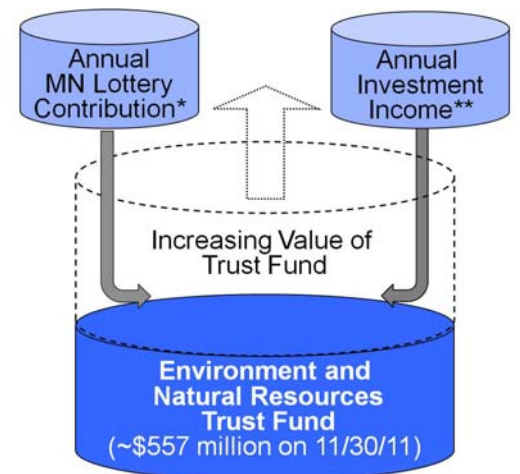
If you have questions or would like proposal assistance, contact LCCMR staff:

Phone: (651) 296-2406

Email: lccmr@lccmr.leg.mn

Address:

**Room 65 State Office Building
 100 Rev Dr Martin Luther King Jr Blvd
 St. Paul, MN 55155**



* 40% of net Lottery profits, or ~7¢ of every dollar spent on MN Lottery tickets.

**Grows Trust Fund at average rate of ~6% of market value each year.

**5.5%
 Available
 Annually
 for
 Projects**

2012-2013 PROPOSAL AND FUNDING PROCESS TIMELINE

DECEMBER 2011-JANUARY 2012

- LCCMR determines funding priorities and adopts 2012-2013 Request for Proposal (RFP).
- 2012-2013 RFP issued.
- LCCMR staff available to review and provide feedback on any draft proposals submitted from January through April 2, 2012.

April 2012

- April 2, 2012: Last day to submit draft proposals for LCCMR staff review.
- **April 6, 2012: Final Proposal Submission Deadline.**

SUMMER/FALL 2012

- All proposals are reviewed and evaluated using the criteria on page 5 of this RFP.
- Based on the evaluations a subset of proposals is selected for further consideration and those proposers are invited in to give presentations before the LCCMR.
- After presentations final selection is made by LCCMR of proposals to be recommended to Minnesota Legislature for funding.

SCIENTIFIC RESEARCH PROJECTS

Recommended scientific research proposals undergo peer review.

PROJECT WORK PLANS

All recommended proposals submit detailed work plans to the LCCMR.

JANUARY-MAY 2013 (Legislative Session)

- The LCCMR funding recommendations are considered and acted upon by the Minnesota Legislature (House and Senate) and signed into law by the Governor.

JUNE-JULY 2013

- June 2013: LCCMR approves work plans for funded proposals authorizing projects to begin July 1, 2013.
- **July 1, 2013: Money from the Environment and Natural Resources Trust Fund becomes available for projects to begin.**

The next RFP is expected to be issued in January 2013.

2012-2013 FUNDING PRIORITIES

Projects are sought that provide multiple ecological and other public benefits, are consistent with the LCCMR Six-Year Strategic Plan for the Environment and Natural Resources Trust Fund (http://www.lccmr.leg.mn/StrategicPlan/2009/LCCMR_Strategic_Plan.pdf), and address at least one of the adopted funding priorities detailed below. Funding priorities are directly from Minnesota Statute **116P.08, Subd. 1**, which pertains to allowable expenditures for the Environment and Natural Resources Trust Fund. Projects should be innovative and must accelerate or supplement, not supplant, existing efforts.

Proposals must address one of the six funding priorities detailed below; proposals may respond to more than one priority.

1. The Reinvest in Minnesota program as provided in **M.S. 84.95, Subd. 2**.
2. Research that contributes to increasing the effectiveness of protecting or managing the state's environment or natural resources.
3. Collection and analysis of information that assists in developing the state's environmental and natural resources policies.
4. Enhancement of public education, awareness, and understanding necessary for the protection, conservation, restoration, and enhancement of air, land, water, forests, fish, wildlife, and other natural resources.
5. Capital projects for the preservation and protection of unique natural resources.
6. Activities that preserve or enhance fish, wildlife, land, air, water, and other natural resources that otherwise may be substantially impaired or destroyed in any area of the state.

NOTE: Per **M.S. 116P.02, Subd. 5**: "Natural resources' includes the outdoor recreation system under section 86A.04 [i.e., state recreation system] and regional recreation open space systems as defined under **section 473.351, subdivision 1** [i.e., metropolitan regional park system]."

UPDATE (02/15/12): On February 10, 2012, the LCCMR took action to provide additional guidance to applicants seeking funds through the RFP. In considering proposals received in response to the RFP and making funding recommendations to the 2013 legislature, the LCCMR intends to place a strong emphasis on invasive species, particularly Asian carp species and other aquatic invasive species. LCCMR will allocate a significant portion of the funds available for efforts that will effectively assist in the prevention, reduction, or control of invasive species within the state. This additional guidance does not change the funding priorities previously listed in the RFP issued in December and is only intended to inform potential proposers about one area of planned emphasis.

REQUIREMENTS AND EVALUATION CRITERIA

Project Requirements

- Expenditures must strictly adhere to Article XI, Section 14 of the Minnesota Constitution and M.S. 116P.08, the laws governing the Environment and Natural Resources Trust Fund (pg. 12).
- Funds requested are generally expected to be expended and activities completed within 36 months or less. If additional time is needed, please explain in the “Timeline Requirements” section (section III-B) of the main proposal.
- Fee-title and conservation easement acquisition projects have the following additional requirements:
 1. First priority must be given to lands with high quality natural resources that provide multiple benefits and that provide natural buffers to water resources;
 2. Targeted lands must be identified in an adopted state, regional, or local natural resource plan;
 3. Conservation easements must be perpetual and include stewardship provisions to perpetually monitor and enforce the conditions of the conservation easements;
 4. Explanation must be provided for how a restoration/enhancement or management plan for the site will be developed, implemented, and funded (through this funding request or other funds);
 5. A list must be provided that identifies proposed acquisitions by parcel name; acquisition type (fee-title or conservation easement); county; ecological significance; estimated number of acres and, if applicable, shoreline miles; and proposed title/easement holder. A template is available at www.lccmr.leg.mn.
- Restoration projects should refer to the Minnesota Board of Water and Soil Resources “Native Vegetation Establishment and Enhancement Guidelines” (http://www.bwsr.state.mn.us/native_vegetation/seeding_guidelines.pdf) for guidance.
- All projects are subject to additional requirements including accessibility, data availability, land acquisition requirements, energy conservation and sustainability guidelines, and recyclable material requirements. Information located at www.lccmr.leg.mn titled “Additional Proposal Requirements”.

Evaluation Criteria

All Environment and Natural Resources Trust Fund proposals should strive to maximize efficiency and return on investment for the proposed expenditures. Additionally the following criteria, as applicable, will be considered in evaluating proposals (additional explanation of evaluation criteria is available at www.lccmr.leg.mn titled “Additional Explanation of Evaluation Criteria”):

1. **FUNDING PRIORITIES:** Responds to RFP funding priorities and LCCMR Six-Year Strategic Plan for the Environment and Natural Resources Trust Fund articulated and adopted by the LCCMR.
2. **MULTIPLE BENEFITS:** Delivers multiple benefits to Minnesota’s environment and natural resources.
3. **OUTCOMES:** Identifies clear objectives likely to result in measurable, demonstrated, and meaningful outcomes.
4. **KNOWLEDGE BASE:** Contributes to the knowledge base or disseminates information that will benefit other related efforts.
5. **EXTENT OF IMPACTS:** Results in broad, long-term impacts of statewide or regional significance.
6. **INNOVATION:** Employs or demonstrates innovative approaches to more effectively and efficiently solve specific environment and natural resources issues.
7. **SCIENTIFIC/TECHNICAL BASIS:** Reflects current scientific and technical knowledge, standards, and best practices.
8. **URGENCY:** Addresses an issue for which immediate future action is necessary and urgent to avoid undesirable consequences.
9. **CAPACITY AND READINESS:** Demonstrates capacity and readiness for efforts to be managed and completed in a timely, accountable, and effective manner.
10. **LEVERAGE:** Leverages collaborative partnerships and additional efforts, resources, and non-state funds.
11. **RESULTING ADDITIONAL EMPLOYMENT:** Employs a significant number of additional or new employees or students in natural resources jobs that are direct to the funding request.

PROPOSAL SUBMISSION

FIRM DEADLINE: 4:30 PM ON FRIDAY, APRIL 6, 2012

**ALL FORMS AND TEMPLATES REQUIRED FOR PROPOSAL
SUBMISSION CAN BE FOUND AT www.lccmr.leg.mn**

LCCMR staff are available to review draft proposals if submitted by Monday, April 2, 2012. Early submission of drafts is recommended to receive the most detailed guidance. Submit drafts using the online proposal submit form—indicate DRAFT by entering “Y” in the appropriate field of the submit form.

PROPOSAL SECTIONS CHECKLIST

1	2012-2013 LCCMR Proposal Submit Form: Go to www.lccmr.leg.mn , select “2012-2013 LCCMR Proposal Submit Form” on the Home Page, and provide all requested information, as detailed on p.7 of this RFP.
Proposal sections 2 through 7 (as applicable) are submitted through the online submit form as individual document attachments. See guidelines for attachments below.	
2	Main Proposal (2-page limit): Download the template (MS-Word) and fill out according to instructions on pages 8-9 of this RFP.
3	Detailed Project Budget (1-page limit): Download the template (MS-Excel) and fill out according to instructions on page 10 of this RFP.
4	Map or Graphic (1-page limit): Simple map or graphic (see below).
5	Proposed Acquisition List: If applicable (see below). Download the template (MS-Excel) and fill out according to instructions stated in the template.
6	Project Manager Qualifications and Organization Description (1-page limit)
7	Letter or Resolution (1-page): If applicable (see below).

Guidelines for Attachments

FOR ALL ATTACHMENTS

- 8 1/2” x 11” pages; 11 pt. font minimum, except for “Detailed Budget”, which can be 10 pt.
- Proposal title clearly marked on top of each page
- Blank 1-inch margin on bottom of each page
- Any information exceeding the page limits indicated will be not be reviewed as part of your proposal.

GUIDELINES FOR SPECIFIC ATTACHMENTS

#2: Main Proposal (2-page limit)

Main proposal must provide concise information summarizing the proposed project, activities, outcomes, and strategy and timeline. See template instructions.

#3: Detailed Budget (1-page limit)

Project budget must clearly account for how all requested funds would be used and explain what (if any) other funds would be used during the project. See template instructions.

#4: Map or Graphic (1-page limit)

- For all proposals involving land acquisition or restoration, a map of the specific proposed project area is required. Map must be legible as black & white photocopy, include north arrow and scale, and illustrate **specific site location** within city, county, region, and/or state.

- For all other proposals it is encouraged to include a map, graphic, table, or figure that further clarifies or illustrates information in the main proposal.

#5: Proposed Acquisition List

For all proposals involving land acquisition, a list is requested that identifies proposed acquisitions by parcel name; acquisition type (fee-title or conservation easement); county; ecological significance; proposed number of acres and, if applicable, proposed shoreline miles; and proposed title/easement holder. See instructions in template.

#6: Project Manager Qualifications/Organization Description (1-page limit total)

- Include summary of project manager qualifications and responsibilities pertaining specifically to project proposal. This does not need to be a complete resume.
- Organization description should be a simple, brief explanation of organization and its mission.

#7: Letter or Resolution (1-page limit)

Non-profits and local units of government must submit a letter or resolution authorizing proposal submission from their governing board. State and federal agencies and colleges/universities do not need a resolution but should have an authorized person submit the proposal.

2012-2013 LCCMR PROPOSAL SUBMIT FORM INSTRUCTIONS

1. The "2012-2013 LCCMR Proposal Submit Form" is located at www.lccmr.leg.mn — click on "2012-2013 LCCMR Proposal Submit Form" and follow the instructions. **Web-based submission of proposals is required.** If unable to use the web-based submit form, please contact LCCMR staff.
2. Draft proposals intended for staff review prior to final submission should be submitted using the online proposal submit form. Indicate draft by entering "Y" in the appropriate field. Drafts must be submitted by Monday, April 2, 2012 to allow adequate time. Early submission of drafts is recommended to receive the most detailed guidance.
3. Provide all requested information. The tab key on your keyboard will take you from field to field. **An asterisk (*) denotes a required field for submission.**
4. Attach: Main Proposal, Detailed Project Budget, Map (required for some projects) or Graphic, Acquisition List (if applicable), Project Manager Qualifications/Organization Description, and Letter or Resolution (if applicable).
5. Before pressing "SUBMIT", review the information you provided for accuracy and ensure that all necessary attachments have been attached. After you press "SUBMIT" you will be able to review a copy of the information you provided; please save or print this page for your records.

2012-2013 LCCMR PROPOSAL SUBMIT FORM

***Is this a DRAFT of a proposal intended for staff review?** [Enter "Y" if draft or "N" if final submission.] ____

***Project Title:** [Limit 8 words within the allowable space.] _____

***LCCMR 2012-2013 Funding Priority:** [Select the funding priority to which your proposal most closely responds.] _____

***Environment and Natural Resources Trust Fund \$ Request:** [Dollar request to LCCMR.] \$ _____

***Proposed Project Time Period for the Funding Requested:** [Enter number of years—1, 2, or 3—and start date/end date in format: [#] years, July 2013 to [End Date: Month Year].] _____

***Other Non-State Funds—specific to these proposed activities:** [Include only secured, non-state cash dollars to be spent on the project during the funding period. Explain in proposal budget under "Other Non-State \$ Being Applied to Project During Project Period" (Section V). If none enter "0".] \$ _____

Project Manager: *First Name: _____ ***Last Name:** _____ [List one person only. Project team members can be listed under "Project Team/Partners" (Section III-A) in the Main Proposal.]

***Sponsoring Organization:** _____

Mailing Address: *Street Address: _____

***City:** _____ ***State:** _____ ***Zip:** _____

***Telephone Number:** (Area Code) _____ - _____ [Provide a reliable phone number, including area code, in case of questions.]

***Email:** _____

Web Address: _____ [if available]

Location: [What area will the project impact? Be as specific as possible in terms of region, county, and city/township—see p.13 for a map of MN divided by geographic region. To select multiple, hold "ctrl" while left clicking with the mouse.]

***Region:** _____ ***County:** _____ **City/Township:** _____

*PROJECT SUMMARY

[The summary is LIMITED TO 30 WORDS within the allowable space and must be a free standing summation of the proposed project. Be specific. Provide a clear, concise summary of the proposed project's activities and outcomes. It is important that the summary be able to stand on its own as a description of the proposal because it will be used along with the project title to refer to the proposal during proposal review.]

Attach :

- ***Main Proposal (MS-Word format)**
- ***Detailed Project Budget (MS-Excel format)**
- **Map (required for some projects) or Graphic**
- **Acquisition List (if applicable)**
- ***Project Manager Qualifications/Organization Description**
- **Letter or Resolution (if applicable)**

NOTE: An asterisk (*) denotes a required field for submission.



**Environment and Natural Resources Trust Fund (ENRTF)
2012-2013 Main Proposal**

INSTRUCTIONS AND TEMPLATE (2 PAGE LIMIT)

(2-page limit, single-sided, 11 pt. font minimum. Retain bold text and DELETE all instructions typed in italics)

- MS-Word template of the Main Proposal can be downloaded from the LCCMR web page: www.lccmr.leg.mn. Click on “2012-2013 Main Proposal template”.
- Attach Main Proposal, in MS-Word format, to your “2012-2013 LCCMR Proposal Submit Form”.

PROJECT TITLE:

I. PROJECT STATEMENT

In this section, provide a summarizing overview statement (3/4 page or less) that clearly and succinctly states:

- 1. WHY this project needs to be done (i.e., the context or problem to which it is responding; the opportunity, challenges, issues, or need the project would address).*
- 2. Overall GOALS of the project (e.g., reduce forest fragmentation, improve water quality) and the specific, direct OUTCOMES you aim to achieve (e.g., populations served, geographic areas served, resources impacted, species impacted).*
- 3. HOW the project will achieve those goals (i.e., the project itself and types of activities involved).*

II. DESCRIPTION OF PROJECT ACTIVITIES

In this section break the project into individual activities (i.e., distinct efforts, phases of effort, types/categories of effort) and their outcomes. Be specific. List as many activities as needed using the format indicated below. For each activity:

- *Provide a short, descriptive title for the activity.*
- *Indicate the budget amount intended to be allocated specifically to that activity.*
- *Give a detailed description of the activity, including specific tasks involved, goals to be achieved, and any explanation of plans for evaluating the activity outcomes.*
- *If an activity involves land acquisition, address the parcels proposed, the criteria used to select those parcels, and the name of the organization or entity who will hold title—be specific.*
- *State specific, measurable outcomes that will be achieved as a result of the activity.*

FOR EXAMPLE:

Activity 1: *(Title of Activity)* _____

Budget: \$ _____

Include detailed description of the activity you are proposing to do here.

Outcome	Completion Date
<i>1. Specific, measureable outcome #1</i>	
<i>2. Specific, measureable outcome #2</i>	
<i>3. Specific, measureable outcome #3</i>	
<i>Etc.</i>	

ADD ADDITIONAL ACTIVITIES AS NEEDED USING THE SAME FORMAT AS ABOVE. Please mark as Activity 2, 3, 4, etc.

III. PROJECT STRATEGY

A. Project Team/Partners

Describe the project team and partners that will be carrying out the proposed activities. List names and affiliations of team members or partner organizations, and explain the specific role each will play in carrying out the project. Delineate which partners are proposed to receive money from the Environment and Natural Resources Trust Fund and which partners are proposed to be contributing funds or resources from other sources.

B. Timeline Requirements

Explain the timeline requirements specific to the proposed project. Timeline requirements are the project timeline being requested to carry out the project and the rationale, such as any particular conditions or stages required or assumed in order to carry out the project under the timeline (e.g., if project requires a certain number of field seasons under certain conditions). If project would require more than 36 months to complete, explain here. If proposed project is a distinct phase of some larger effort and additional funding beyond this request is anticipated to be needed for a future phase, explain in section III-C below.

C. Long-Term Strategy and Future Funding Needs

Is this proposal a component of a specific, larger or longer-term project or effort that will require additional investment over time than is being requested here? If so, please explain the established project/effort (including previous efforts or project phases leading up to this request), identify what sorts of longer-term investments will be required, and comment on long-term strategies for ongoing financial support and project progress and/or completion.

2012-2013 DETAILED PROJECT BUDGET

INSTRUCTIONS AND TEMPLATE (1 PAGE LIMIT)

MS-Excel template can be downloaded from LCCMR web page: www.lccmr.leg.mn. Click on "2012-2013 Detailed Budget template". Attach budget, in MS-Excel format, to your "2012-2013 LCCMR Proposal Submit Form".

(1-page limit, single-sided, 10 pt. font minimum. Retain bold text and DELETE all instructions typed in italics. ADD OR DELETE ROWS AS NECESSARY. If a category is not applicable put "N/A", leave it blank, or delete the row.)

IV. TOTAL ENRTF REQUEST BUDGET: [Insert # of years for project] years

BUDGET ITEM (See list of Eligible & Non-Eligible Costs, p.11)	AMOUNT
Personnel: <i>In this column, list who is getting paid to do what and what is the % of full-time employment for each position. List out by position or position type—one row per position/position type. For each, provide details in this column on the inputs: i.e., % dollars toward salary, % dollars toward benefits, time period for position/position type, and number of people in the position/position type.</i>	\$
Contracts: <i>In this column, list out proposed contracts. Be clear about whom the contract is to be made with and what services will be provided. If a specific contractor is not yet determined, specify the type of contractor sought. List out by contract types/categories—one row per type/category.</i>	\$
Equipment/Tools/Supplies: <i>In this column, list out general descriptions of item(s) or item type(s) and their purpose—one row per item/item type.</i>	\$
Acquisition (Fee Title or Permanent Easements): <i>In this column, indicate the proposed number of acres and name of organization or entity who will hold title.</i>	\$
Travel: <i>Be specific. Only in-state travel essential to completing project activities can be included.</i>	\$
Additional Budget Items: <i>In this column, list any additional budget items that do not fit above categories. List by item(s) or item type(s) and explain how number was reached. One row per type/category.</i>	\$
TOTAL ENVIRONMENT AND NATURAL RESOURCES TRUST FUND \$ REQUEST =	\$

V. OTHER FUNDS

SOURCE OF FUNDS	AMOUNT	STATUS
Other Non-State \$ Being Applied to Project During Project Period: <i>Indicate any additional non-state cash dollars to be spent on the project during the funding period. For each individual sum, list out the source of the funds, the amount, and indicate whether the funds are secured or pending approval.</i>	\$	<i>Indicate: Secured or Pending</i>
Other State \$ Being Applied to Project During Project Period: <i>Indicate any additional state cash dollars (e.g., bonding, other grants) to be spent on the project during the funding period. For each individual sum, list out the source of the funds, the amount, and indicate whether the funds are secured or pending approval.</i>	\$	<i>Indicate: Secured or Pending</i>
In-kind Services During Project Period: <i>Indicate any in-kind services to be provided during the funding period. List type of service(s) and estimated value. In-kind services listed must be specific to the project.</i>	\$	
Remaining \$ From Current ENRTF Appropriation (if applicable): <i>Specify dollar amount and year of appropriation from any current ENRTF appropriation for any directly related project of the project manager or organization that remains unspent or not yet legally obligated at the time of proposal submission. Be as specific as possible. Describe the status of funds in the right-most column.</i>	\$	<i>Indicate: Unspent? Not Legally Obligated? Other?</i>
Funding History: <i>Indicate funding secured prior to July 1, 2013, for activities directly relevant to this specific funding request. State specific source(s) of funds.</i>	\$	

ELIGIBLE AND INELIGIBLE EXPENSES

ELIGIBLE EXPENSES

Eligible expenses are those expenses **directly** incurred through project activities that are **solely related to and necessary for** producing the project outcomes described in the proposal. **All proposed expenses must be specified in the proposal submitted.** Please note that for non-state entities all funds get awarded on a reimbursement basis, unless otherwise authorized, and all eligible expenses will need to be documented.

Eligible expenses may include the following:

- a. Eligible expenditures incurred only after the effective date as approved by LCCMR.
- b. Wages and expenses of salaried Recipient employees if specified, documented, and approved. For State Agencies: use of unclassified staff only OR request approval for the use of classified staff accompanied by an explanation of how the agency will backfill that part of the classified staff salary proposed to be paid for with this appropriation. This is subject to specific discussion and approval by LCCMR.
- c. Fringe benefit expenses limited to salary, FICA/Medicare, retirement, and health insurance of Recipient's employees if specified.
- d. Professional services specified in the approved Work Plan that are rendered by individuals or organizations not a part of the Recipient;
- e. Materials and supplies specific to the project and incoming freight charges for them.
- f. Capital expenditures for facilities, equipment, and other capital assets as expressly approved. For expenditures greater than \$3,500, the Recipient must provide an explanation as to how all the equipment purchased with the appropriation will continue to be used for the same program through its useful life, or, if the use changes, a commitment to pay back to the Environment and Natural Resources Trust Fund an amount equal to either the cash value received or a residual value approved by the director of the LCCMR if it is not sold.
- g. Publication and printing expenses (including the process of composition, plate-making, press work, binding and the end products produced) necessary for contract administration, work products production, and semi-annual reports relating to accomplishments.
- h. In-state transportation and travel expenses such as lodging, meals, and mileage of personnel involved in the Project in the same manner and in no greater amount than provided for in the current "**Commissioner's Plan**" promulgated by the Commissioner of Management of Budget and as provided by LCCMR or, for University of

Minnesota projects, the University of Minnesota plan found at <http://policy.umn.edu/policies/finance/travel/travel.html>. Allowable meal and lodging expenses are for employees only. Purchasing meals for others is not an allowable expense.

INELIGIBLE EXPENSES

Ineligible expenses for reimbursement mean all expenses not defined as eligible expenses, unless otherwise authorized, **including but not limited to the following:**

- a. Any expenses incurred before the project is authorized, before July 1, 2013, or before LCCMR approval—whichever is latest.
- b. Fund raising.
- c. Taxes, except sales tax on goods and services.
- d. Insurance, except title insurance.
- e. Attorney fees, except for acquisition and clearing title to land.
- f. Lobbyists, political contributions.
- g. Advertising and marketing expenses.
- h. Loans, grants, or subsidies to persons or entities for development.
- i. Bad debts, late payment fees, finance charges, or contingency funds.
- j. Interest, investment management fees.
- k. Directors or officers salary, including executive director;
- l. Merit awards and bonuses.
- m. Office rental fees (including storage space rental).
- n. Overhead and indirect expenses, including office maintenance, office utility expenses, refreshments for staff, decorations, office materials, and supplies.
- o. Communication expenses incurred for telephone calls, web access, postage, and similar services.
- p. Purchase of communication devices such as pagers, cell phones, or smart phones.
- q. Purchase of computers.
- r. Purchase of audiovisual equipment.
- s. Memberships (including subscriptions and dues).
- t. Publications, periodicals, and subscription fees.
- u. Employee worksite parking.
- v. Entertainment, gifts and prizes, food, and refreshments.
- w. Conference attendance and associated costs and fees.
- x. Out of state transportation and travel expenses.

ENVIRONMENT AND NATURAL RESOURCES TRUST FUND: MN CONSTITUTION AND STATUTORY EXPENDITURES

LCCMR Staff:

Susan Thornton
Director

Michael McDonough
*Manager, Research and
Planning*

Mike Banker
*Communications/Outreach
Manager and Project Analyst*

Diana Griffith
Commission Assistant

Information from this document may be copied and distributed to others. This publication can be made available in alternate formats, such as large print or audio format, upon request.

For more information
contact LCCMR:

Legislative-Citizen Commission on Minnesota Resources

Rm. 65 State Office Bldg.
100 Rev. Dr. Martin Luther King
Jr. Blvd.
St. Paul, MN 55155

Ph: 651-296-2406

TTY: 651-296-9896
or
800-657-3550

Email: lccmr@lccmr.leg.mn

Web: www.lccmr.leg.mn

Minnesota Constitution Art. XI, Sec.14: Environment and Natural Resources Trust Fund Established

<http://www.lccmr.leg.mn/language.html>

A permanent environment and natural resources trust fund is established in the state treasury. Loans may be made of up to five percent of the principal of the fund for water system improvements as provided by law. The assets of the fund shall be appropriated by law for the public purpose of protection, conservation, preservation, and enhancement of the state's air, water, land, fish, wildlife, and other natural resources. The amount appropriated each year of a biennium, commencing on July 1 in each odd-numbered year and ending on and including June 30 in the next odd-numbered year, may be up to 5-1/2 percent of the market value of the fund on June 30 one year before the start of the biennium. Not less than 40 percent of the net proceeds from any state-operated lottery must be credited to the fund until the year 2025. [Adopted, November 8, 1988; Amended, November 6, 1990; November 3, 1998]

MS 116P.08 Environment and Natural Resources Trust Fund Expenditures and Exceptions

<https://www.revisor.mn.gov/statutes/?id=116P&view=chapter#stat.116P.08>

Subdivision 1. **Expenditures.** Money in the trust fund may be spent ONLY for:

- (1) the reinvest in Minnesota program as provided in section 84.95, subd. 2;
- (2) research that contributes to increasing the effectiveness of protecting or managing the state's environment or natural resources;
- (3) collection and analysis of information that assists in developing the state's environmental and natural resources policies;
- (4) enhancement of public education, awareness, and understanding necessary for the protection, conservation, restoration, and enhancement of air, land, water, forests, fish, wildlife, and other natural resources;
- (5) capital projects for the preservation and protection of unique natural resources;
- (6) activities that preserve or enhance fish, wildlife, land, air, water, and other natural resources that other-

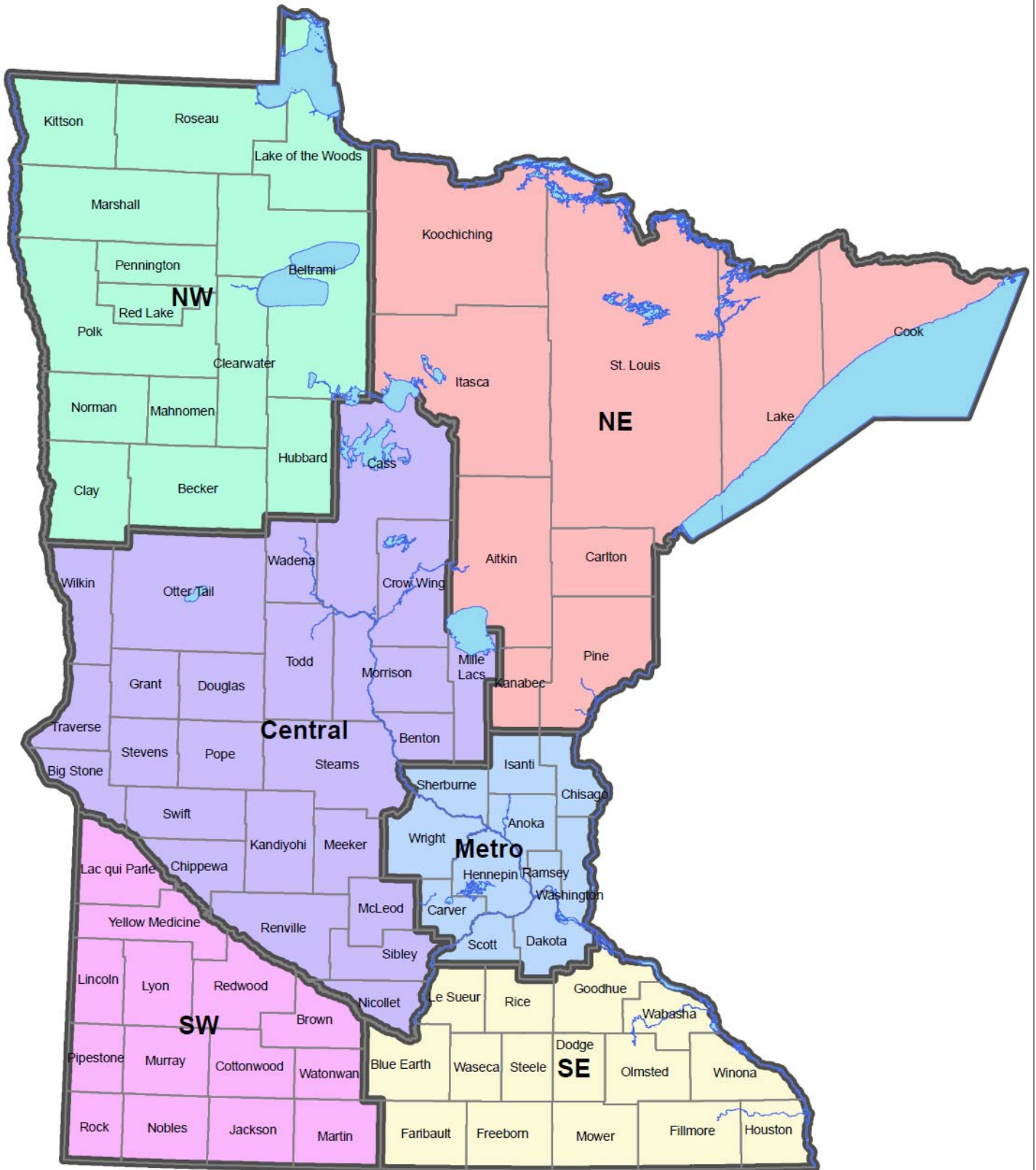
wise may be substantially impaired or destroyed in any area of the state;

- (7) administrative and investment expenses incurred by the state board of investment in investing deposits to the trust fund; and
- (8) administrative expenses subject to the limits in section 116P.09.

Subdivision 2. **Exceptions.** Money from the trust fund may not be spent for:

- (1) purposes of environmental compensation and liability under chapter 115B and response action under chapter 115C;
- (2) purposes of municipal water pollution control under the authority of chapters 115 and 116;
- (3) costs associated with the decommissioning of nuclear power plants;
- (4) hazardous waste disposal facilities;
- (5) solid waste disposal facilities; or
- (6) projects or purposes inconsistent with the strategic plan.

Minnesota (by geographic region)



B. Request for Proposal (RFP)

2. RFP adopted February 25, 2013 for FY2015
(funding beginning July 1, 2014)



Environment and Natural Resources Trust Fund (ENRTF) 2014 Request for Proposal

Legislative-Citizen Commission on Minnesota Resources (LCCMR)

www.lccmr.leg.mn

Funding Priorities for 2014

- Foundational Natural Resource Data and Information
- Water Resources
- Environmental Education
- Aquatic and Terrestrial Invasive Species
- Air Quality, Climate Change, and Renewable Energy
- Methods to Protect, Restore, and Enhance Land, Water, and Habitat
- Land Acquisition for Habitat and Recreation

Funding Beginning: July 1, 2014

Deadline to Submit: 4:30 PM on Friday, June 7, 2013

- Electronic submission of proposals required.
- Please **carefully review** the full text and **follow the instructions** of this document before submitting a proposal.
- LCCMR staff are available to assist and review draft proposals if submitted by Monday, June 3, 2013. Early submission of drafts is recommended to receive the most detailed guidance.

TABLE OF CONTENTS

Background Information	Pg. 2
2014 Proposal and Funding Process Timeline.....	Pg. 3
2014 Funding Priorities	Pg. 4
Requirements and Evaluation Criteria	Pg. 7
Proposal Submission	Pg. 8
Proposal Submission Form Instructions.....	Pg. 9
Main Proposal Template/Instructions	Pg. 10
Detailed Budget Template/Instructions.....	Pg. 12
Guidance on Allowable Expenses	Pg. 13
Environment and Natural Resources Trust Fund: MN Constitution and Statutory Expenditures.....	Pg. 14
Map of MN by Geographic Region.....	Pg. 15

\$ FUNDING AVAILABILITY:

- The LCCMR makes recommendations to the MN Legislature for project funding appropriations of up to 5.5% per year of the existing value of the Minnesota Environment and Natural Resources Trust Fund (ENRTF).
- This Request for Proposal (RFP) is for funds available beginning July 1, 2014. For that period, approximately \$29.6 million from the ENRTF is expected to be available for project funding.
- Through this RFP the LCCMR intends to make funding recommendations to the 2014 Minnesota Legislature.
- This RFP is part of an annual cycle and the next RFP is expected to be issued in January 2014 for funds available July 1, 2015.

Minnesota's Environment and Natural Resources Trust Fund:
Minnesota Constitution Art. XI, Sec. 14: "The assets of the fund shall be appropriated by law for the public purpose of protection, conservation, preservation, and enhancement of the state's air, water, land, fish, wildlife, and other natural resources."

Connect with us:

- www.facebook.com/mnenrtf
- www.twitter.com/mnenrtf

Issued March 2013

2014 REQUEST FOR PROPOSALS (RFP)

BACKGROUND INFORMATION

LCCMR MEMBERS

Jeff Broberg

Tom Cook

Sen. Gary Dahms

Sen. Kari Dziedzic

William Faber

Rep. Dan Fabian

Nancy Gibson

Bonnie Harper-Lore

John Herman

Sen. John Hoffman

Rep. Leon Lillie

Norman Moody

Rep. John Persell

Sen. David Tomassoni

Rep. Paul Torkelson

Rep. Jean Wagenius

Sen. Torrey Westrom

Co-Chairs

Nancy Gibson

Sen. David Tomassoni

Rep. Jean Wagenius

Co-Vice Chairs

Jeff Broberg

Sen. Gary Dahms

Rep. Paul Torkelson

The LCCMR is an Americans with Disabilities Act (ADA) Equal Opportunity Employer (EOE).

PLEASE CAREFULLY REVIEW THE FULL TEXT AND FOLLOW THE INSTRUCTIONS OF THIS DOCUMENT BEFORE SUBMITTING A PROPOSAL

ELIGIBILITY—OPEN TO ALL:

The spirit and intent of the LCCMR is to provide access to EVERYONE who has innovative ideas for environmental or natural resource projects that could provide multiple ecological and other public benefits to Minnesota, are consistent with the LCCMR's Six-Year Strategic Plan for the Environment and Natural Resources Trust Fund, and address the adopted funding priorities described in this RFP.

LCCMR staff are available to review drafts and assist in proposal development. Lobbying or professional grant-writing experience is not necessary for success.

DEADLINE FOR SUBMISSION:
4:30 PM, Friday, June 7, 2013
THIS IS A FIRM DEADLINE.

SUBMIT PROPOSAL:
Web-based Submission of Proposals Required*

Go to: www.lccmr.leg.mn and select "2014 LCCMR Proposal Submission Form".

Save a copy of your submission for your records. **Upon receipt, all submitted proposals and budgets will be posted on the web for the public to view.**

*If unable to use the web-based proposal submission form, please contact LCCMR staff.

PROJECT IMPLEMENTATION:

Funding for selected projects will be available beginning July 1, 2014, following appropriation of funds by the legislature and work plan approval by the LCCMR.

EXPENSE ELIGIBILITY:

For a list providing guidance on allowable expenses see page 13.

PROPOSAL ASSISTANCE:

LCCMR staff are available to provide assistance, answer questions, or review and provide feedback on drafts of proposals. **Proposers are encouraged to submit proposal drafts to help ensure proposals are focused, clear, and contain all necessary information.** Drafts must be received by Monday, June 3, 2013, to allow adequate time for staff review. Early submission of drafts is recommended to receive the most detailed guidance.

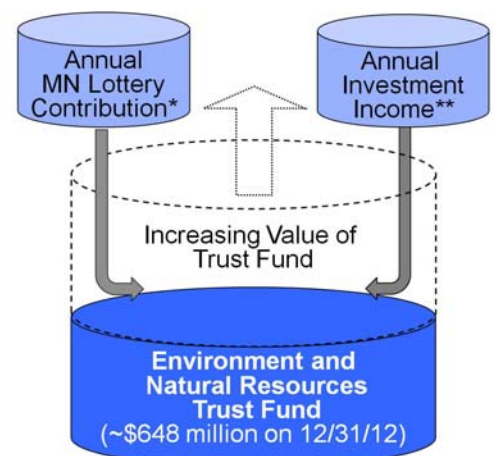
If you have questions or would like proposal assistance, including direction on other state funding opportunities that may be appropriate for a project, contact LCCMR staff:

Phone: (651) 296-2406

Email: lccmr@lccmr.leg.mn

Address:

**Room 65 State Office Building
 100 Rev Dr Martin Luther King Jr Blvd
 St. Paul, MN 55155**



* 40% of net MN Lottery profits or ~7¢ of every dollar spent on Lottery tickets.

**Grows Trust Fund at average rate of ~6% of market value each year.

2014 PROPOSAL AND FUNDING PROCESS TIMELINE

FEBRUARY-MARCH 2013

- LCCMR determines funding priorities and adopts 2014 Request for Proposal (RFP).
- 2014 RFP issued.
- LCCMR staff available to review and provide feedback on any draft proposals submitted by June 3, 2013.

JUNE 2013

- June 3, 2013: Last day to submit draft proposals for LCCMR staff review.
- **June 7, 2013: Final Proposal Submission Deadline.**

SUMMER/FALL 2013

- All proposals are reviewed and evaluated using the criteria on page 7 of this RFP.
- Based on the evaluations a subset of proposals is selected for further consideration and those proposers are invited in to give presentations before the LCCMR.
- After presentations final selection is made by LCCMR of proposals to be recommended to Minnesota Legislature for funding.

SCIENTIFIC RESEARCH PROJECTS

Recommended scientific research proposals undergo peer review.

PROJECT WORK PLANS

All recommended proposals submit detailed work plans to the LCCMR.

FEBRUARY-MAY 2014 (Legislative Session)

- The LCCMR funding recommendations are considered and acted upon by the Minnesota Legislature (House and Senate) and signed into law by the Governor.

JUNE-JULY 2014

- June 2014: LCCMR approves work plans for funded proposals authorizing projects to begin July 1, 2014.
- **July 1, 2014: Money from the Environment and Natural Resources Trust Fund becomes available for projects to begin.**

The next RFP for funding beginning July 1, 2015 is expected to be issued in January 2014.

2014 FUNDING PRIORITIES

Projects are sought that provide multiple ecological and other public benefits, are consistent with the LCCMR Six-Year Strategic Plan for the Environment and Natural Resources Trust Fund (http://www.lccmr.leg.mn/documents/strategic_plan/2009/lccmr_strategic_plan.pdf), and address at least one of the adopted funding priorities detailed below. Projects should be innovative and must accelerate or supplement, not supplant, existing efforts.

Note: Projects being done to meet regulatory requirements will not be considered for funding. Projects eligible for established topic-specific agency grant programs, such as for clean water implementation and local parks and trails, are encouraged to go directly to that particular agency grant program.

Proposals must address one or more of the seven funding priorities detailed below. The order of the priorities below does not indicate a level of priority within the priorities.

A. Foundational Natural Resource Data and Information

Proposals must address one or more of the following:

1. Data acquisition, information management, research, or analysis to develop foundational natural resource or wildlife data and information.
2. Coordination, facilitation, or training pertaining to statewide sharing, distribution, or innovative application of natural resource data (e.g., maps, inventories, and surveys) and information tools (e.g., Geographic Information Systems (GIS), Light Detection and Ranging (LiDAR), and other remote sensing techniques).

B. Water Resources

Proposals must address one or more of the following:

1. Protect or restore water quality by reducing soil erosion, reducing peak water flows, or improving water and land use practices. Projects must include monitoring and evaluation.
2. Research and evaluation to identify the causes of observed changes in the health of fish and wildlife that may pertain to contaminants of emerging concern.
3. Research or engineering design to protect the health of humans and aquatic and terrestrial species by i) advancing development or implementation of standards for nitrates or other contaminants; or ii) broadly reducing levels of nitrates, phosphates, estrogenic, pharmaceutical, or other contaminants in ground and surface waters.
4. Research, monitoring, or evaluation pertaining to i) ground and surface water interaction, protection, conservation, and sustainability, or ii) lake ecosystems, including Lake Superior.

C. Environmental Education

Proposals must address education, information dissemination, and training efforts that will increase the knowledge and skills of students or the public to cultivate a sustainable lifestyle, improve and maintain water quality, reduce and monitor energy and water consumption, or restore and maintain a healthy and biodiverse natural environment. Funding for capital projects (e.g., buildings) will not be considered.

2014 FUNDING PRIORITIES

Priority will be given to projects that address one or more of the following:

1. Efforts that are locally-led, involve broad-based partnerships, provide outdoor experiences, or are committed to building a long-lasting and action-based conservation ethic in a community.
2. Efforts that deliver and implement existing curriculum, especially integration of environmental education into school curriculum.

D. Aquatic and Terrestrial Invasive Species

"Invasive species" includes any plants, animals, insects, and diseases that are non-native, introduced species in the state and that are currently having, or pose a threat to have, significant adverse impacts on Minnesota's native ecosystems and biodiversity. Proposals must address one or more of the following:

1. Prevent introduction or provide early detection of new invasive species.
2. Reduce the spread of invasive species with best management practices along streams, rivers, land transportation routes, and other vectors.
3. Alternative control techniques for containing or suppressing invasive species already present in Minnesota. Standard control and maintenance activities of invasive species will not be considered.
4. Restore lands with native vegetation as practicable following implementation of invasive species control techniques on disturbed lands where a native seed bank no longer exists.
5. Inform and educate landowners about all invasive species threats to their land and offer actions they can take in response.

E. Air Quality, Climate Change, and Renewable Energy

Proposals must address one or more of the following:

1. Innovative approaches to air quality improvement that reduce impacts on human health, the environment, or natural resources.
2. Acquisition of data at a scale appropriate to assess natural resource changes attributable to climate change.
3. Research to help understand how to mitigate, adapt, or make Minnesota's ecosystems more resilient to climate change impacts, including drought and extreme weather events.
4. Implementation of innovative efforts aimed at mitigating, adapting, or making Minnesota's ecosystems more resilient to climate change impacts, including drought and extreme weather events.
5. Evaluation of applicability and/or effective implementation of clean energy technologies (e.g., biofuels, solar, geothermal, wind) or energy conservation in Minnesota. Examples include efforts involving carbon emissions reduction; community-based, locally-produced renewable energy technologies; renewable energy life cycle costs and impacts; or smart energy technologies.
6. Reduction of greenhouse gas emissions through new and innovative approaches to increasing recycling and composting. Standard, required, and ongoing efforts will not be considered.

F. Methods to Protect, Restore, and Enhance Land, Water, and Habitat

Proposals must address one or more of the following (see p.7 for additional project requirements pertaining to this category):

1. Innovative protection, restoration, or enhancement of lands with high-quality natural resources, habitat, ecological value, and water protection value.

2014 FUNDING PRIORITIES

2. Long term preservation of native forest, wetland, or prairie plant genetics and viability through long term storage in seed banks or other related efforts.
3. Technical assistance for prairie stewardship, forest stewardship, stewardship of Conservation Reserve Program (CRP) lands and other agricultural lands, or aquatic buffer management to improve water quality.
4. Planning and implementation of community-based efforts to permanently conserve natural resources and reduce habitat fragmentation impacts on natural resources, including the impacts of transportation and other infrastructure.

G. Land Acquisition for Habitat and Recreation

Proposals must address fee title or permanent conservation easement acquisition of strategic lands with high quality natural resources, habitat, ecological value, and/or recreational value, and the greatest capacity to contribute multiple conservation benefits to wildlife, humans, and water quality. All lands to be acquired should be part of an adopted state, regional, or local natural resource plan and a restoration/enhancement or management plan for the site must be created. Proposals should provide an explanation as to how such plans will be developed, implemented, and funded.

Priority will given to projects that address one or more of the following (see p.7 for additional project requirements pertaining to this category):

1. Efforts based on precision conservation methods and analysis that quantifiably identify the lands most critical to acquire. Precision conservation is an emerging practice that considers lands in terms of the interconnected systems of which they are a part. As a practice, precision conservation compiles and integrates multiple types of available data layers and analysis (e.g., terrain analysis, soil productivity, habitat potential, economic analysis, erosion potential, proximity to surface water) to identify and guide efforts that will maximize conservation benefits.
2. Efforts involving Scientific and Natural Areas (SNA) or that aim to protect unique ecosystems or rare, endangered, or threatened species.
3. Efforts that enhance habitat connectivity, improve access for natural resource management, or increase public access for recreation, particularly in areas of the state with limited protected public lands.
4. Efforts expanding outdoor recreational opportunities through additions to a state or regional park or trail.

REQUIREMENTS AND EVALUATION CRITERIA

Project Requirements

- Expenditures must strictly adhere to Article XI, Section 14 of the Minnesota Constitution and M.S. 116P.08, the laws governing the Environment and Natural Resources Trust Fund (pg. 14).
- Sponsor organizations must have a current external financial audit, or equivalent, with no serious negative findings.
- Funds requested are generally expected to be expended and activities completed within 36 months or less. If additional time is needed, explain in the “Timeline Requirements” section (section III-B) of the main proposal.
- Fee-title and conservation easement acquisition projects have the following additional requirements:
 1. First priority must be given to lands with high quality natural resources that provide multiple benefits and that provide natural buffers to water resources.
 2. Targeted lands must be identified in an adopted state, regional, or local natural resource plan.
 3. Conservation easements must be perpetual and include provisions to perpetually monitor and enforce the conditions of the conservation easements.
 4. Explanation must be provided for how a restoration/enhancement or management plan for the site will be developed, implemented, and funded (through this funding request or other funds).
 5. A list must be provided that identifies proposed acquisitions and restorations by parcel name, geographic coordinates (latitude/longitude), county, estimated cost, ecological significance, activity description, proposed number of acres, proposed shoreline miles (if applicable), type of landowner, and proposed title/easement holder (if applicable). A list template with instructions is available at www.lccmr.leg.mn.
- Restoration projects should refer to the Minnesota Board of Water and Soil Resources “Native Vegetation Establishment and Enhancement Guidelines” (http://www.bwsr.state.mn.us/native_vegetation/seeding_guidelines.pdf) for guidance.
- All projects are subject to additional requirements including accessibility, data availability, land acquisition requirements, energy conservation and sustainability guidelines, and recyclable material requirements. Information located at www.lccmr.leg.mn titled “Additional Proposal Requirements”.

Evaluation Criteria

All Environment and Natural Resources Trust Fund proposals should strive to maximize efficiency and return on investment for the proposed expenditures. Additionally the following criteria, as applicable, will be considered in evaluating proposals (additional explanation of evaluation criteria is available at www.lccmr.leg.mn titled “Additional Explanation of Evaluation Criteria”):

1. **FUNDING PRIORITIES:** Responds to RFP funding priorities and LCCMR Six-Year Strategic Plan for the Environment and Natural Resources Trust Fund articulated and adopted by the LCCMR.
2. **MULTIPLE BENEFITS:** Delivers multiple benefits to Minnesota’s environment and natural resources.
3. **OUTCOMES:** Identifies clear objectives likely to result in measurable, demonstrated, and meaningful outcomes.
4. **KNOWLEDGE BASE:** Contributes to the knowledge base or disseminates information that will benefit other related efforts.
5. **EXTENT OF IMPACTS:** Results in broad, long-term impacts of statewide or regional significance.
6. **INNOVATION:** Employs or demonstrates innovative approaches to more effectively and efficiently solve specific environment and natural resources issues.
7. **SCIENTIFIC/TECHNICAL BASIS:** Reflects current scientific and technical knowledge, standards, and best practices.
8. **URGENCY:** Addresses an issue for which immediate future action is necessary and urgent to avoid undesirable consequences.
9. **CAPACITY AND READINESS:** Demonstrates capacity and readiness for efforts to be managed and completed in a timely, accountable, and effective manner.
10. **LEVERAGE:** Leverages collaborative partnerships and additional efforts, resources, and non-state funds.
11. **RESULTING ADDITIONAL EMPLOYMENT:** Employs a significant number of additional or new employees or students in natural resources jobs that are direct to the funding request.

PROPOSAL SUBMISSION

FIRM DEADLINE: 4:30 PM ON FRIDAY, JUNE 7, 2013

**ALL FORMS AND TEMPLATES REQUIRED FOR PROPOSAL
SUBMISSION CAN BE FOUND AT www.lccmr.leg.mn**

LCCMR staff are available to review draft proposals if submitted by Monday, June 3, 2013. Early submission of drafts is recommended to receive the most detailed guidance. Submit drafts using the online proposal submission form— indicate DRAFT by entering “Y” in the appropriate field of the submission form.

PROPOSAL SECTIONS CHECKLIST

1	2014 LCCMR Proposal Submission Form: Go to www.lccmr.leg.mn , select “2014 LCCMR Proposal Submission Form” on the Home Page, and provide all requested information, as detailed on p.9 of this RFP.
Proposal sections 2 through 7 (as applicable) are submitted through the online submission form as individual document attachments. See guidelines for attachments below.	
2	Main Proposal (2-page limit): Download the template (MS-Word) and fill out according to instructions on pages 10-11 of this RFP.
3	Detailed Project Budget (1-page limit): Download the template (MS-Excel) and fill out according to instructions on page 12 of this RFP.
4	Map or Visual (1-page limit): Site-specific map or visual illustration of proposal information (see below).
5	Proposed Acquisition/Restoration List: If applicable (see below). Download the template (MS-Excel) and fill out according to instructions stated in the template.
6	Project Manager Qualifications & Organization Description (1-page limit)
7	Letter or Resolution (1-page): If applicable (see below).

Guidelines for Attachments

FOR ALL ATTACHMENTS

- 8 1/2” x 11” pages; 11 pt. font minimum, except for “Detailed Project Budget”, which can be 10 pt.
- Proposal title clearly marked on top of each page.
- Blank 1-inch margin on bottom of each page.
- Any information exceeding the page limits indicated will be not be reviewed as part of your proposal.

GUIDELINES FOR SPECIFIC ATTACHMENTS

#2: Main Proposal (2-page limit)

Main proposal must provide concise information summarizing proposed project, activities, outcomes, and strategy and timeline. See template instructions (p.10-11).

#3: Detailed Project Budget (1-page limit)

Project budget must clearly account for how all requested funds would be used and explain what (if any) other funds would be used during the project. See template instructions (p.12).

#4: Map or Visual (1-page limit)

- **All proposals involving land acquisition or restoration:** a map of the specific proposed project area is **required**. Map must be legible as black & white photocopy, include north arrow and scale, and illustrate **specific site location** within city, county, region, and/or state.

- **All other proposals:** provide a map, graphic, table, photo(s), figure, or other visual that illustrates or elaborates on information in the main proposal.

#5: Proposed Acquisition/Restoration List

All proposals involving land acquisition or restoration: a list is **required** that identifies proposed acquisitions by parcel name, geographic coordinates (latitude/longitude), county, estimated cost, ecological significance, activity description, proposed number of acres, proposed shoreline miles (if applicable), type of landowner, and proposed title/easement holder (if applicable). See instructions in template.

#6: Project Manager Qualifications & Organization Description (1-page limit total)

- Include summary of project manager qualifications and responsibilities **pertaining specifically** to project proposal. A complete resume or CV is not requested.
- Organization description should be a simple, concise explanation of organization and its mission.

#7: Letter or Resolution (1-page limit)

Non-profits and local units of government **must submit** a letter or resolution authorizing proposal submission from their governing board. State and federal agencies and colleges/universities do not need a resolution but should have an authorized person submit the proposal.

2014 LCCMR PROPOSAL SUBMISSION FORM INSTRUCTIONS

1. The "2014 LCCMR Proposal Submission Form" is located at www.lccmr.leg.mn — click on "2014 LCCMR Proposal Submission Form" and follow the instructions. **Web-based submission of proposals is required.** If unable to use the web-based submission form, please contact LCCMR staff.
2. Draft proposals intended for staff review prior to final submission should be submitted using the online proposal submission form. Indicate draft by entering "Y" in the appropriate field. Drafts must be submitted by Monday, June 3, 2013 to receive review. Early submission of drafts is recommended to receive the most detailed guidance.
3. Provide all requested information. The tab key on your keyboard will take you from field to field. **An asterisk (*) denotes a required field for submission.**
4. Attach: Main Proposal, Detailed Project Budget, Map (if required) or Visual, Acquisition/Restoration List (if required), Project Manager Qualifications & Organization Description, and Letter or Resolution (if required).
5. Before pressing "SUBMIT" review the information you provided for accuracy and ensure that all necessary attachments have been attached. After you press "SUBMIT" you will be able to review a copy of the information you provided; please save or print this page for your records.

2014 LCCMR PROPOSAL SUBMISSION FORM

***Is this a DRAFT of a proposal intended for staff review?** [Enter "Y" if draft or "N" if final submission.] ____

***Project Title:** [Limit 8 words within the allowable space.] _____

***LCCMR 2014 Funding Priority:** [Select the funding priority to which your proposal most closely responds.] _____

***Environment and Natural Resources Trust Fund \$ Request:** [Dollar request to LCCMR.] \$ _____

***Proposed Project Time Period for the Funding Requested:** [Enter number of years—1, 2, or 3—and start date/end date in format: [#] years, July 2014 to [End Date: Month Year].] _____

***Other Non-State Funds—specific to these proposed activities:** [Include here **only** secured, non-state cash dollars to be spent on the project during the funding period (do not include in-kind here). Explain in proposal budget under "Other Non-State \$ Being Applied to Project During Project Period" (Section V). If none enter "0".] \$ _____

Project Manager: *First Name: _____ ***Last Name:** _____ [List one person only. Project team members can be listed under "Project Team/Partners" (Section III-A) in the Main Proposal.]

***Sponsoring Organization:** _____

Mailing Address: *Street Address: _____

***City:** _____ ***State:** _____ ***Zip:** _____

***Telephone Number:** (Area Code) _____ - _____ [Provide a reliable phone number, including area code, in case of questions.]

***Email:** _____ [Provide a reliable email address.]

Website: _____ [if available]

Location: [What area will the project impact? Be as specific as possible in terms of region, county, and city/township—see p.15 for a map of MN divided by geographic region. To select multiple, hold "ctrl" while left clicking with the mouse.]

***Region:** _____ ***County:** _____ **City/Township:** _____

*PROJECT SUMMARY

[The summary is LIMITED TO 30 WORDS within the allowable space and must be a free standing summation of the proposed project. Be specific. Provide a clear, concise summary of the proposed project's activities and outcomes. It is important that the summary be able to stand on its own as a description of the proposal because it will be used along with the project title to refer to the proposal during proposal review.]

Attach :

- ***Main Proposal (MS-Word format)**
- ***Detailed Project Budget (MS-Excel format)**
- ***Map (if required) or Visual**
- **Proposed Acquisition/Restoration List (if required)**
- ***Project Manager Qualifications & Organization Description**
- **Letter or Resolution (if required)**

NOTE: An asterisk (*) denotes a required field for submission.


Environment and Natural Resources Trust Fund (ENRTF)
2014 Main Proposal
Project Title: *[Insert "Project Title" here in document header]*
INSTRUCTIONS AND TEMPLATE (2 PAGE LIMIT)

(2-page limit, single-sided, 11 pt. font minimum. Retain bold text and DELETE all instructions typed in italics)

- *MS-Word template of the Main Proposal can be downloaded from the LCCMR web page: www.lccmr.leg.mn. Click on "2014 Main Proposal template".*
- *Attach Main Proposal, in MS-Word format, to your "2014 LCCMR Proposal Submission Form".*

PROJECT TITLE:
I. PROJECT STATEMENT

In this section, provide a summarizing overview statement (3/4 page or less) that clearly and succinctly states:

1. *WHY this project needs to be done (i.e., the context or problem to which it is responding; the opportunity, challenge, issue, or need the project would address).*
2. *Overall GOALS of the project (e.g., reduce forest fragmentation, improve water quality) and the specific, direct OUTCOMES you aim to achieve (e.g., populations served, geographic areas served, resources impacted, species impacted).*
3. *HOW the project will achieve those goals (i.e., the project itself and types of activities involved).*

II. DESCRIPTION OF PROJECT ACTIVITIES

In this section break the project into individual activities (i.e., distinct efforts, phases of effort, types/categories of effort) and their outcomes. Be specific. List as many activities as needed using the format indicated below. For each activity:

- *Provide a short, descriptive title for the activity.*
- *Indicate the budget amount intended to be allocated specifically to the activity.*
- *Provide a clear and concise description of the activity indicating specific tasks involved, goals to be achieved, and any explanation of plans for evaluating the activity outcomes.*
- *If an activity involves land acquisition, address the parcels proposed, the criteria used to select those parcels, and the name of the organization or entity who will hold title—be specific.*
- *State specific, measurable outcomes that will be achieved as a result of the activity.*

EXAMPLE:
Activity 1: *(Title of Activity)* _____

Budget: \$ _____

Include clear and concise description of the activity you are proposing to do here.

Outcome	Completion Date
1. <i>Specific, measureable outcome #1</i>	
2. <i>Specific, measureable outcome #2</i>	
3. <i>Specific, measureable outcome #3</i>	
<i>Etc.</i>	

ADD ADDITIONAL ACTIVITIES AS NEEDED USING THE SAME FORMAT AS ABOVE. Please mark as Activity 2, 3, 4, etc.

**Environment and Natural Resources Trust Fund (ENRTF)****2014 Main Proposal**

Project Title: *[Insert "Project Title" here in document header]*

III. PROJECT STRATEGY**A. Project Team/Partners**

Describe the project team and partners that will be carrying out the proposed activities. List names and affiliations of team members or partner organizations, and explain the specific role each will play in carrying out the project. Delineate which partners are proposed to receive money from this Environment and Natural Resources Trust Fund request and which partners are proposed to be contributing funds or resources from other sources.

B. Timeline Requirements

Explain the timeline requirements specific to the proposed project. Timeline requirements are the project timeline being requested to carry out the project and the rationale, such as any particular conditions or stages required or assumed in order to carry out the project under the timeline (e.g., if project requires a certain number of field seasons under certain conditions). If a proposed project would require more than 36 months to complete, explain here. If a proposed project is a distinct phase of some larger effort and additional funding beyond this request is anticipated to be needed for a future phase, explain in section III-C below.

C. Long-Term Strategy and Future Funding Needs

What is the long-term strategy for the proposed project? For example, in terms of its utility to Minnesota's environment and natural resources, dissemination of findings, implementation of results, or ongoing contributions that will derive from it. Additionally, is this proposal a component of a specific, larger or longer-term project or effort that will require additional investment over time than is being requested here? If so, please explain the broader project/effort (including previous efforts or project phases leading up to this request), identify what sorts of longer-term investments will be required, and comment on long-term strategies for ongoing financial support and project progress and/or completion.

2014 DETAILED PROJECT BUDGET

Project Title: *[Insert "Project Title" here]*

INSTRUCTIONS AND TEMPLATE (1 PAGE LIMIT)

MS-Excel template can be downloaded from LCCMR web page: www.lccmr.leg.mn. Click on "2014 Detailed Project Budget template". Attach budget, in MS-Excel format, to your "2014 LCCMR Proposal Submission Form".

(1-page limit, single-sided, 10 pt. font minimum. Retain bold text and DELETE all instructions typed in italics. ADD OR DELETE ROWS AS NECESSARY. If a category is not applicable put "N/A", leave it blank, or delete the row.)

IV. TOTAL ENRTF REQUEST BUDGET: *[Insert # of years for project]* years

BUDGET ITEM <i>(See "Guidance on Allowable Expenses", p.13)</i>	AMOUNT
Personnel: <i>In this column, list who is getting paid to do what and what is the % of full-time employment for each position. List out by position or position type—one row per position/position type. For each, provide details in this column on the inputs: i.e., % dollars toward salary, % dollars toward benefits, time period for position/position type, and number of people in the position/position type.</i>	\$
Contracts: <i>In this column, list out proposed contracts. Be clear about whom the contract is to be made with and what services will be provided. If a specific contractor is not yet determined, specify the type of contractor sought. List out by contract types/categories—one row per type/category.</i>	\$
Equipment/Tools/Supplies: <i>In this column, list out general descriptions of item(s) or item type(s) and their purpose—one row per item/item type.</i>	\$
Acquisition (Fee Title or Permanent Easements): <i>In this column, indicate the proposed number of acres and name of organization or entity who will hold title.</i>	\$
Travel: <i>Be specific. Generally, only in-state travel essential to completing project activities can be included.</i>	\$
Additional Budget Items: <i>In this column, list any additional budget items that do not fit above categories. List by item(s) or item type(s) and explain how number was reached. One row per type/category.</i>	\$
TOTAL ENVIRONMENT AND NATURAL RESOURCES TRUST FUND \$ REQUEST =	\$

V. OTHER FUNDS

SOURCE OF FUNDS	AMOUNT	STATUS
Other Non-State \$ Being Applied to Project During Project Period: <i>Indicate any additional non-state cash dollars to be spent on the project during the funding period. For each individual sum, list out the source of the funds, the amount, and indicate whether the funds are secured or pending approval.</i>	\$	<i>Indicate: Secured or Pending</i>
Other State \$ Being Applied to Project During Project Period: <i>Indicate any additional state cash dollars (e.g., bonding, other grants) to be spent on the project during the funding period. For each individual sum, list out the source of the funds, the amount, and indicate whether the funds are secured or pending approval.</i>	\$	<i>Indicate: Secured or Pending</i>
In-kind Services During Project Period: <i>For each type of service, list type of service(s), estimated value, and indicate whether it is secured or pending. In-kind services listed must be specific to the project.</i>	\$	<i>Indicate: Secured or Pending</i>
Remaining \$ From Current ENRTF Appropriation (if applicable): <i>Specify dollar amount and year of appropriation from any current ENRTF appropriation for any directly related project of the project manager or organization that remains unspent or not yet legally obligated at the time of proposal submission. Be as specific as possible. Describe the status of funds in the right-most column.</i>	\$	<i>Indicate: Unspent? Not Legally Obligated? Other?</i>
Funding History: <i>Indicate funding secured prior to July 1, 2014, for activities directly relevant to this specific funding request, including past ENRTF funds. State specific source(s) of funds.</i>	\$	

GUIDANCE ON ALLOWABLE EXPENSES

ELIGIBLE EXPENSES

Eligible expenses are those expenses **solely** incurred through project activities that are **directly related to and necessary for** producing the project outcomes described in the proposal. **All proposed expenses *must be specified in the proposal submitted***. Please note that for non-state entities all funds get awarded on a reimbursement basis, unless otherwise authorized, and all eligible expenses will need to be documented. **Eligible expenses may include:**

- a. Eligible expenditures incurred only after the effective date as approved by LCCMR.
- b. Wages and expenses of salaried Recipient employees if specified, documented, and approved. For State Agencies: use of unclassified staff only OR request approval for the use of classified staff accompanied by an explanation of how the agency will backfill that part of the classified staff salary proposed to be paid for with these funds. This is subject to specific discussion and approval by LCCMR.
- c. Fringe benefit expenses limited to salary, FICA/Medicare, retirement, and health insurance of Recipient's employees if specified.
- d. Professional services specified in the approved Work Plan that are rendered by individuals or organizations not a part of the Recipient;
- e. Materials and supplies specific to the project and incoming freight charges for them.
- f. Capital expenditures for facilities, equipment, and other capital assets as expressly approved. For expenditures greater than \$3,500, the Recipient must provide an explanation as to how all the equipment purchased with the appropriation will continue to be used for the same program through its useful life, or, if the use changes, a commitment to pay back to the Environment and Natural Resources Trust Fund an amount equal to either the cash value received or a residual value approved by the director of the LCCMR if it is not sold.
- g. Publication and printing/copying expenses (including the process of composition, plate-making, press work, binding, and the end products produced) necessary for contract administration, work products production, and semi-annual reports relating to accomplishments.
- h. In-state transportation and travel expenses such as lodging, meals, and mileage of personnel directly involved in the Project in the same manner and in no greater amount than provided for in the current "**Commissioner's Plan**" promulgated by the Commissioner of Management of Budget and as provided by LCCMR or, for University of Minnesota projects, the University of Minnesota plan found at <http://policy.umn.edu/policies/finance/travel/travel.html>. Allowable meal and lodging expenses are for employees only. Purchasing meals for others is not an allowable expense.

GENERALLY INELIGIBLE EXPENSES— UNLESS EXPLICITLY APPROVED

Generally ineligible expenses for reimbursement mean all expenses not defined as eligible expenses, but for which an explicit exception can be sought from LCCMR if the expenses can be **clearly justified and individually documented as directly related to and necessary for** a project. **No broad allocations for costs in either dollars or percentages are allowed.** In deciding whether to seek exception for these costs consider that cash and in-kind leverage are criteria considered in proposal evaluation. **Generally ineligible expenses include but are not limited to:**

- a. General operations, overhead, and other indirect expenses, including office maintenance, office utility expenses, and office materials and supplies.
- b. Office rental fees (including storage space rental).
- c. Communication expenses incurred for telephone calls, web access, postage, and similar services.
- d. Insurance, except title insurance.
- e. Attorney fees, except to acquire and clear title to land.
- f. Purchase of communication devices such as pagers, cell phones, or smart phones.
- g. Purchase of computers or audiovisual equipment.
- h. Generally available food and refreshments, except if explicitly approved for certain types of events.
- i. Conference attendance and associated costs and fees, except if to participate in formal presentation of project findings.
- j. Out of state transportation and travel expenses.

PROHIBITED EXPENSES

Prohibited expenses for reimbursement mean all expenses indicated below, **including but not limited to:**

- a. Any expenses incurred before the project is authorized, before July 1, 2014, or before LCCMR work plan approval—whichever is latest.
- b. Fundraising.
- c. Taxes, except sales tax on goods and services.
- d. Lobbyists or political contributions.
- e. Advertising and marketing expenses.
- f. Loans, grants, or subsidies to persons or entities for development.
- g. Bad debts, late payment fees, finance charges, or contingency funds.
- h. Interest or investment management fees.
- i. Directors or officers salary.
- j. Merit awards and bonuses.
- k. Memberships (including subscriptions and dues).
- l. Publications, periodicals, and subscription fees.
- m. Employee worksite parking.
- n. Entertainment, decorations, gifts, and prizes.

ENVIRONMENT AND NATURAL RESOURCES TRUST FUND: MN CONSTITUTION AND STATUTORY EXPENDITURES

LCCMR Staff:

Susan Thornton
Director

Michael McDonough
Manager, Research and
Planning

Mike Banker
Communications/Outreach
Manager and Project Analyst

Diana Griffith
Commission Assistant

Information from this document may be copied and distributed to others. This publication can be made available in alternate formats, such as large print or audio format, upon request.

For more information
contact LCCMR:

Legislative-Citizen Commission on Minnesota Resources

Rm. 65 State Office Bldg.
100 Rev. Dr. Martin Luther King
Jr. Blvd.
St. Paul, MN 55155

Ph: 651-296-2406
TTY: 651-296-9896
or
800-657-3550

Email: lccmr@lccmr.leg.mn
Web: www.lccmr.leg.mn



www.facebook.com/mnenrtf



www.twitter.com/mnenrtf

Minnesota Constitution Art. XI, Sec.14: Environment and Natural Resources Trust Fund Established

<http://www.lccmr.leg.mn/about/language-index.html>

A permanent environment and natural resources trust fund is established in the state treasury. Loans may be made of up to five percent of the principal of the fund for water system improvements as provided by law. The assets of the fund shall be appropriated by law for the public purpose of protection, conservation, preservation, and enhancement of the state's air, water, land, fish, wildlife, and other natural resources. The amount appropriated each year of a biennium, commencing on July 1 in each odd-numbered year and ending on and including June 30 in the next odd-numbered year, may be up to 5-1/2 percent of the market value of the fund on June 30 one year before the start of the biennium. Not less than 40 percent of the net proceeds from any state-operated lottery must be credited to the fund until the year 2025. [Adopted, November 8, 1988; Amended, November 6, 1990; November 3, 1998]

MS 116P.08 Environment and Natural Resources Trust Fund Expenditures and Exceptions

<https://www.revisor.mn.gov/statutes/?id=116P&view=chapter#stat.116P.08>

Subdivision 1. **Expenditures.** Money in the trust fund may be spent ONLY for:

- (1) the reinvest in Minnesota program as provided in section 84.95, subd. 2;
- (2) research that contributes to increasing the effectiveness of protecting or managing the state's environment or natural resources;
- (3) collection and analysis of information that assists in developing the state's environmental and natural resources policies;
- (4) enhancement of public education, awareness, and understanding necessary for the protection, conservation, restoration, and enhancement of air, land, water, forests, fish, wildlife, and other natural resources;
- (5) capital projects for the preservation and protection of unique natural resources;
- (6) activities that preserve or enhance fish, wildlife, land, air, water, and other natural resources that other-

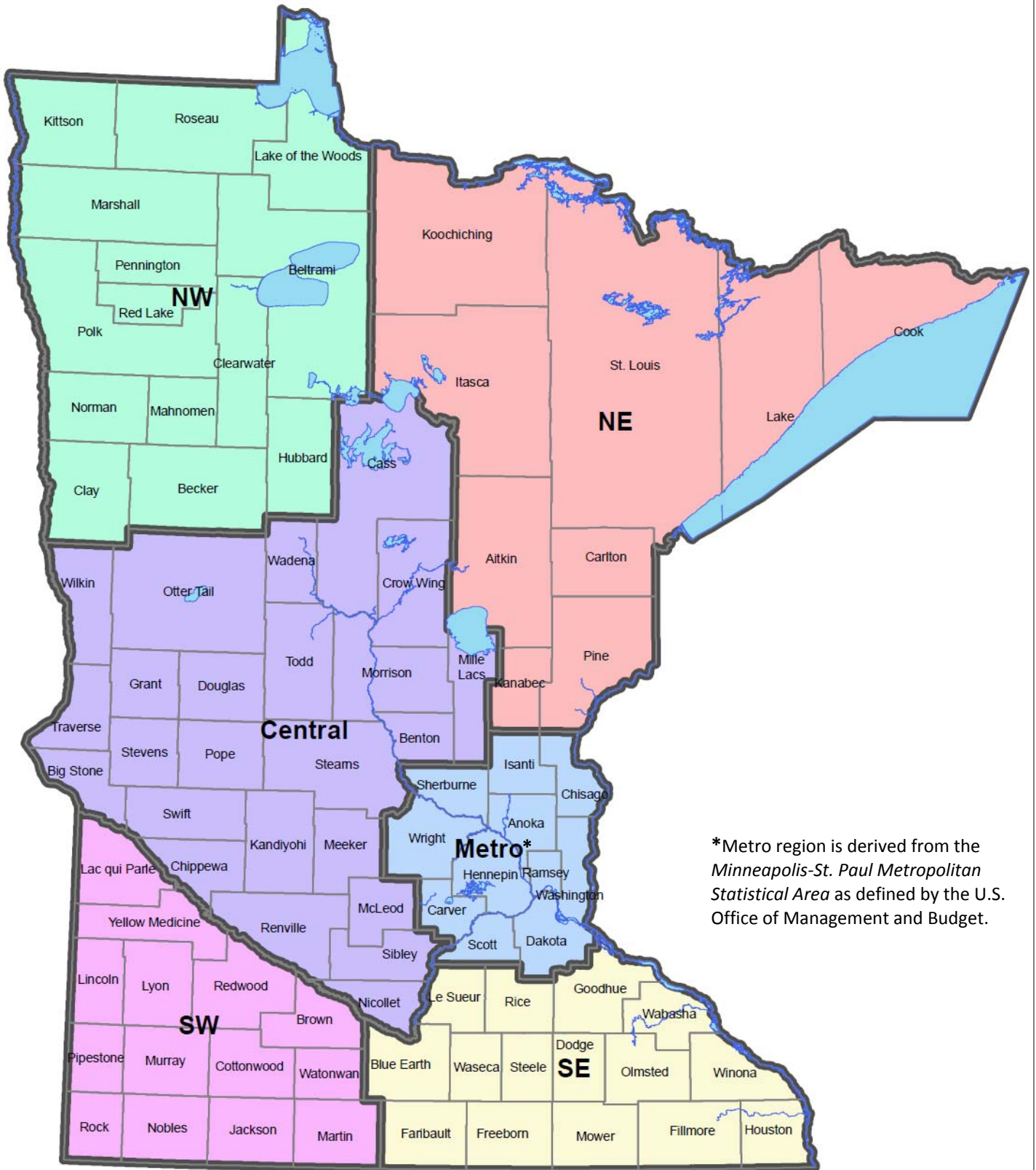
wise may be substantially impaired or destroyed in any area of the state;

- (7) administrative and investment expenses incurred by the state board of investment in investing deposits to the trust fund; and
- (8) administrative expenses subject to the limits in section 116P.09.

Subdivision 2. **Exceptions.** Money from the trust fund may not be spent for:

- (1) purposes of environmental compensation and liability under chapter 115B and response action under chapter 115C;
- (2) purposes of municipal water pollution control under the authority of chapters 115 and 116;
- (3) costs associated with the decommissioning of nuclear power plants;
- (4) hazardous waste disposal facilities;
- (5) solid waste disposal facilities; or
- (6) projects or purposes inconsistent with the strategic plan.

Minnesota (by geographic region)



*Metro region is derived from the *Minneapolis-St. Paul Metropolitan Statistical Area* as defined by the U.S. Office of Management and Budget.

II. Projects Funded Preceding Biennium

“a description of each project receiving money from the trust fund during the preceding biennium;”

- The following documents are short abstracts for projects funded in FY2014 (beginning July 1, 2013) and in FY2015 (beginning July 1, 2014).
- Research projects have been marked as such in the description.
- Full work plans are available at the LCCMR, Room 65, State Office Building. The abstracts are current as of 12/31/2014.
- 119 Projects were funded for a total of \$68,790,000.
- Legal Citations
 1. FY2014 - M.L. 2013, Chapter 52, Sec. 2 (47 projects for a total of \$38,360,000)
 2. FY2015 - M.L. 2014, Chapter 226, Sec. 2 and M.L. 2014, Chapter 312, Section 8 (72 projects for a total of \$30,430,000)

1. FY2014 - MN Laws 2013, Chapter 52, Section 2

M.L. 2013 ENVIRONMENT AND NATURAL RESOURCES TRUST FUND APPROPRIATIONS BY SUBDIVISION - M.L. 2013, Chapter 52, Section 2

Process for M.L. 2013 Appropriations

For the next biennium (July 1, 2013 - June 30, 2014), approximately \$33.8 million is available each fiscal year (Total = \$67,620,000) for funding from the Environment and Natural Resources Trust Fund. In response to the 2013 Request for Proposal, 169 proposals requesting a total of approximately \$155 million were received. Through a competitive, multi-step process 66 of these proposals, requesting a total of \$73 million, were chosen to present to the LCCMR and 46 of those proposals, totaling \$38.2 million (all FY 2014 funds and part of the FY 2015 funds), were chosen to receive a recommendation for funding to the 2013 MN Legislature. The Legislature adopted all 46 of these project recommendations and added one additional project. All 47 appropriations were signed into law by the Governor on 05/09/13. \$29.6 million remains available for LCCMR funding recommendations to the ML 2014 Legislature.

December 7, 2011	2013 Funding Priorities Determined and RFP Adopted
December 12, 2011	2013 RFP Issued
April 6, 2012	2013 RFP Proposal Deadline (Received 169 Proposals totaling \$154,628,351)
June 5, 2012	Discussion of 2013 Proposals Received and Selection of Proposals for Presentations
June 19, 20, 27, 28, 2012	2013 Proposal Presentations (4 days) (66 proposals totaling \$73,610,973 selected to present)
July 11, 2012	2013 Allocations Recommendations
August-November 2012	Research Projects Recommended Underwent Peer Review
November 28, 2012	M.L. 2013 Appropriation Language Review & Adoption
May 1 & 6, 2013	Appropriations adopted by MN House and Senate
May 9, 2013	Appropriations signed into law by Governor
June 11 & 25, 2013	Project work plans approved by LCCMR
July 1, 2013	Projects can begin.

Summary of Appropriations by Subdivision

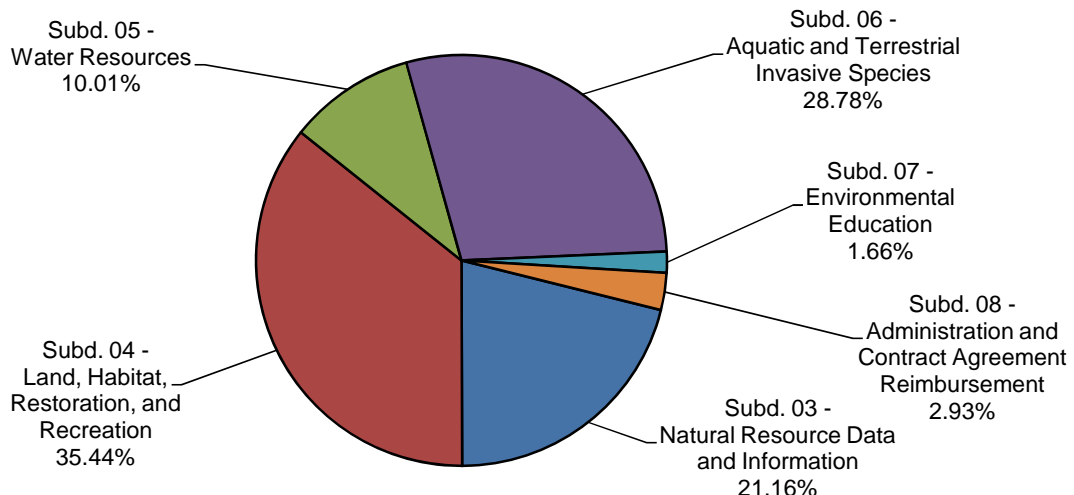
Subdivision	\$ Appropriated	# Appropriations*
Subd. 03 - Natural Resource Data and Information	\$8,076,000	10
Subd. 04 - Land, Habitat, Restoration, and Recreation	\$13,722,000 **	12
Subd. 05 - Water Resources	\$3,819,000	8
Subd. 06 - Aquatic and Terrestrial Invasive Species	\$10,982,000	7
Subd. 07 - Environmental Education	\$636,000	2
Subd. 08 - Administration & Contract Agreement Reimbursement	\$1,125,000	2
TOTAL	\$38,360,000	41

Notes:

*One appropriation includes multiple projects with multiple partners of different affiliations receiving funds. The total number of individual projects within the 41 appropriations is 47.

**One appropriation of \$200,000 is not a new appropriation but a re-appropriation of funds originally appropriated in M.L. 2009.

% of Total \$ Appropriated

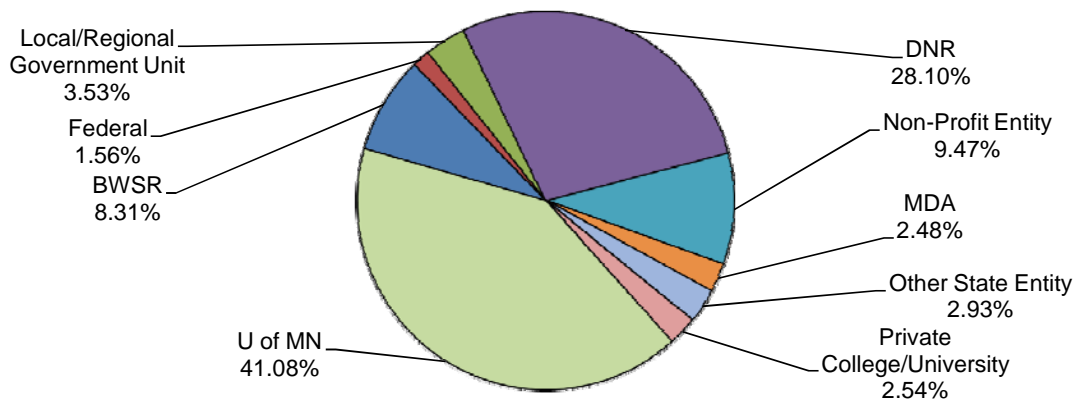


M.L. 2013 ENVIRONMENT AND NATURAL RESOURCES TRUST FUND APPROPRIATIONS BY SUBDIVISION - M.L. 2013, Chapter 52, Section 2

Summary of Appropriations by Affiliation*		
Affiliation Type	\$ Appropriated	# Appropriations
MN Board of Water and Soil Resources (BWSR)	\$3,186,000	2
Federal	\$600,000	1
Local/Regional Government Unit	\$1,353,000	4
MN Department of Natural Resources (DNR)	\$10,780,000	11
Non-Profit Entity	\$3,634,000	9
MN Department of Agriculture (MDA)	\$950,000	2
Other State Entity	\$1,125,000	2
Private College/University	\$975,000	2
U of MN	\$15,757,000	14
TOTAL	\$38,360,000	47

*Some projects have multiple partners with different affiliations receiving funds. The distribution of funds between affiliation types above is based on the designated legal recipient of the appropriation.

% of Total \$ Appropriated by Affiliation

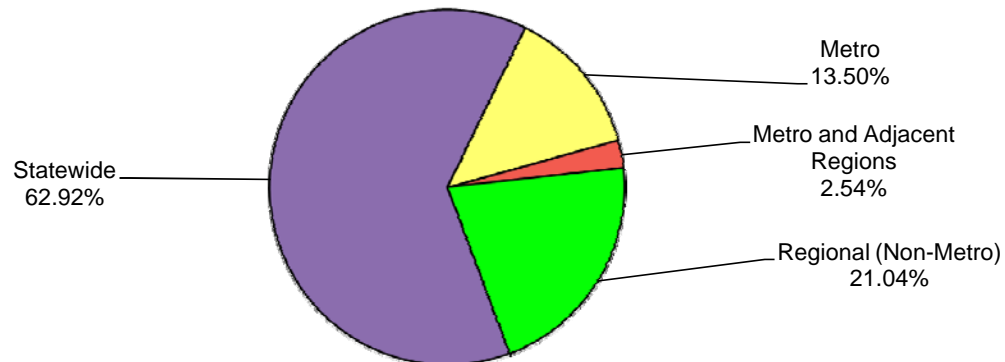


Summary of Appropriations by Area of Impact		
Area of Impact	\$ Appropriated	# Projects
Metro*	\$5,180,000	7
Metro and Adjacent Regions	\$973,000	4
Regional (Non-Metro)**	\$8,070,000	13
Statewide	\$24,137,000	23
TOTAL	\$38,360,000	47

* "Metro" region includes the 11 counties of Anoka, Carver, Chisago, Dakota, Hennepin, Isanti, Ramsey, Scott, Sherburne, Washington, and Wright.

** "Regional" means area of impact is less than "Statewide" but includes one or more regions of the state ("Northwest", "Northeast", "Central", "Southwest", or "Southeast") other than the 11-county "Metro" region.

% of Total \$ Appropriated by Area of Impact



M.L. 2013 ENVIRONMENT AND NATURAL RESOURCES TRUST FUND APPROPRIATIONS - M.L. 2013, Chapter 52, Section 2

SUMMARY OF ML 2013 APPROPRIATIONS BY SUBDIVISION (\$38,360,000)

- SUBD. 3. Natural Resource Data and Information: \$8,076,000 – 10 Appropriations**
- Collection, interpretation, mapping, and dissemination of foundational data and information pertaining to groundwater, wetlands, and distributions of plant and animal species and ecological systems.
 - Planning, inventory, monitoring, and data management pertaining to existing state-held conservation easements.
 - Research and analysis pertaining to Dutch elm disease resistance and to the application of unique microorganisms for bioremediation, bioenergy, and biocontrol uses.
 - Evaluation of alternative methods for improved and expedited forest inventory, more sustainable timber payment methods, and management of woodland grazing.
- SUBD. 4. Land, Habitat, Restoration, and Recreation: \$13,722,000 – 12 Appropriations [18 projects] (*Includes 1 appropriation that is \$200,000 transfer from ML 2009 appropriation)**
- Protection, restoration, and enhancement of priority, high quality, and unique lands and habitat through fee title acquisition, conservation easements, restoration/enhancement, and related efforts.
 - Expansion of outdoor recreational opportunities through expanded state parks and state trails, an expanded metropolitan landscape arboretum, and the addition of a new city park in Saint Paul.
 - Planning and monitoring to conserve rare and unique habitats with high biodiversity significance.
 - Development and assessment of best practices for restoring moose habitat, enhancing bee pollinator habitat, and utilizing conservation grazing to improve wildlife habitat.
 - Technical assistance and training for landowners on conservation program opportunities, habitat restoration, and land stewardship.
 - Outreach to engage and educate citizens about ecology, outdoor recreation, and land use and protection.
- SUBD. 5. Water Resources: \$3,819,000 – 8 Appropriations**
- Development and implementation of modeling, monitoring, and reporting protocols to track and understand changes in Minnesota lakes and improve water and fisheries management.
 - Assessment of copper-nickel bedrock in northeastern Minnesota and its related impacts to water quality as a result of both natural processes and potential future mining operations.
 - Research and analysis pertaining to understanding significant thermal and biological changes occurring in Lake Superior and related implications; evaluating the impacts of habitat restoration on flood-reduction and water quality to inform future restoration practices; and assessing the presence, sources, and threats posed by antibiotics in the Mississippi River.
 - Develop, test, and optimize a technology designed to utilize wastewater to generate clean water and energy.
 - Installation and monitoring of shoreland and agricultural best management practices to improve water quality of lakes in two regions of southern Minnesota.
- SUBD. 6. Aquatic and Terrestrial Invasive Species: \$10,982,000 – 8 Appropriations**
- Establish, develop, and support a new, first-of-its-kind research center at the University of Minnesota specifically dedicated to developing and implementing new techniques for controlling aquatic invasive species.
 - Development, testing, monitoring, and implementation pertaining to control methods for a variety of established invasive species including garlic mustard, emerald ash borer, and zebra mussels and several emerging invasive species including oriental bittersweet and Grecian foxglove.
 - Establishment of a detection and monitoring program targeting Asian carp species.
- SUBD. 7. Environmental Education: \$636,000 – 2 Appropriations**
- Training of future conservation professionals through mentoring opportunities.
 - Delivery of environmental education and training to youth through focused outdoors experiences along the Mississippi River from Grand Rapids to the Twin Cities and down to Red Wing and through internships in environmental fields.
- SUBD. 8. Administration and Contract Agreement Reimbursement: \$1,125,000 – 2 Appropriations**
- LCCMR administration and project contract agreement reimbursement.

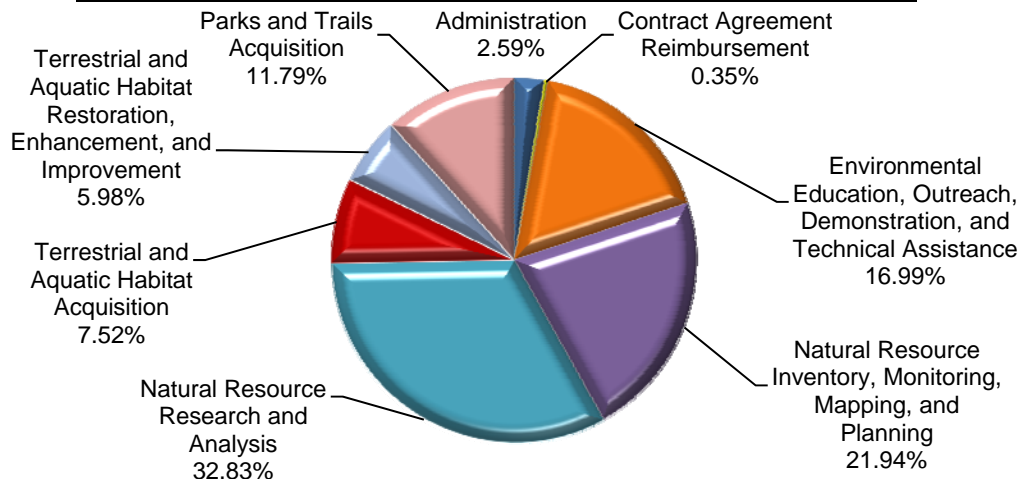
*Includes approximately \$33.8 million for FY 2014, \$4.4 million for FY 2015, and appropriation transfer from ML 2009, Ch. 143, Sec. 2, Subd. 8(b) to ML 2013, Ch. 52, Sec. 2, Subd. 4(l)

M.L. 2013 ENVIRONMENT AND NATURAL RESOURCES TRUST FUND APPROPRIATIONS - M.L. 2013, Chapter 52, Section 2

SUMMARY OF EXPECTED OUTCOMES ACROSS SUBDIVISIONS FOR ~\$38.4 MILLION*

- **Natural Resource Inventory, Monitoring, Mapping, and Planning: ~\$8.6 million**
Inventory, monitoring, mapping, and planning efforts to obtain critical information and guide relevant decisions and efforts over time, including acceleration of the MN Biological Survey; MN County Geologic Atlas program; MN Wetlands Inventory; mapping and measurement of springsheds; expanded monitoring and management of state-owned lands; restoration evaluation; surveying, monitoring, and modeling of Minnesota lakes, including Lake Superior; detection and monitoring of invasive species including Asian carp, emerald ash borer, and others.
- **Terrestrial and Aquatic Habitat Acquisition: ~\$2.9 million**
Acquisition of an estimated 912 acres in a combination of fee title (130 acres and .2 miles of shoreline) and conservation easements (782 acres and .7 miles of shoreline), including donated easements. Permanently protected areas will include forests, prairie, blufflands, wetlands, shorelands, grasslands, and other habitat.
- **Terrestrial and Aquatic Habitat Restoration, Enhancement, and Improvement ~\$2.3 million**
Restoration, enhancement, and improvement activities on an estimated 9,289 acres and 6 miles of shoreline. Activities performed will include seed collection, prescribed burns, soil preparation, native vegetation installation, structural improvements, woody encroachment removal, and invasive species control.
- **Parks and Trails Acquisition: ~\$4.5 million**
Acquisition of an estimated 287 acres, including 1.35 miles of shoreline, in state parks, state trails, a metropolitan park, and the University of Minnesota Landscape Arboretum.
- **Natural Resource Research and Analysis: ~\$12.5 million**
Research and analysis projects that will advance our knowledge about and provide strategies and recommendations for addressing issues relating to invasive species control; water quality and conservation; bioremediation and wastewater treatment; renewable energy options; forestry and forest inventory practices; species protection, decline, and recovery; and conservation grazing practices.
- **Environmental Education, Outreach, Demonstration, and Technical Assistance: ~\$6.5 million**
Environmental education, outreach, demonstration, and technical assistance efforts that will engage and educate Minnesotans on topics including ecology, plants and wildlife, land protection, alternative landscape practices, and outdoor recreation; demonstrate options for alternative landscape practices; and provide training and technical assistance on invasive species prevention, detection, and control and natural resource conservation and management tools, practices, and options.
- **Contract Agreement Reimbursement: ~\$0.1 million**
Administering of contract agreement reimbursement for projects of non-state entities.
- **Administration: ~\$1 million**
FY 2014-2015 LCCMR administration

% OF EXPECTED OUTCOMES ACROSS SUBDIVISIONS



*Includes approximately \$33.8 million for FY 2014, \$4.4 million for FY 2015, and appropriation transfer from ML 2009, Ch. 143, Sec. 2, Subd. 8(b) to ML 2013, Ch. 52, Sec. 2, Subd. 4(l)

M.L. 2013 Projects

[MN Laws 2013, Chapter 52, Section 2 \(beginning July 1, 2013\)](#)

For the next biennium (July 1, 2013 - June 30, 2015), approximately \$33.8 million is available each fiscal year (Total = \$67,620,000) for funding from the Environment and Natural Resources Trust Fund. In response to the 2013 Request for Proposal, 169 proposals requesting a total of approximately \$155 million were received. Through a competitive, multi-step process 66 of these proposals, requesting a total of \$73 million, were chosen to present to the LCCMR and 46 of those proposals, totaling \$38.2 million (all FY 2014 funds and part of the FY 2015 funds), were chosen to receive a recommendation for funding to the 2013 MN Legislature. The Legislature adopted all 46 of these project recommendations and added one additional project. All 47 appropriations were signed into law by the Governor on 05/09/13. \$29.6 million remains available for LCCMR funding recommendations to the ML 2014 Legislature.

NOTE: For all projects, [contact us](#) to obtain the most up-to-date work programs for current projects (project updates are required twice each year) or the final reports of completed projects.

When available, we have provided links to web sites related to the project. The sites linked to this page are not created, maintained, or endorsed by the LCCMR office or the Minnesota Legislature.

MN Laws 2013, Chapter 52, Section 2

- [Subd. 03](#) **Natural Resource Data and Information**
- [Subd. 04](#) **Land, Habitat, Restoration, and Recreation**
- [Subd. 05](#) **Water Resources**
- [Subd. 06](#) **Aquatic and Terrestrial Invasive Species**
- [Subd. 07](#) **Environmental Education**
- [Subd. 08](#) **Administration and Contract Management**

Subd. 03 Natural Resource Data and Information

- [03a](#) Minnesota Biological Survey
- [03b](#) County Geologic Atlases - Part A
- [03c](#) County Geologic Atlas - Part B
- [03d](#) Updating the National Wetland Inventory for Minnesota - Phase IV
- [03e](#) Conservation Easement Stewardship Program - Phase III
- [03f](#) Harnessing Soudan Mine Microbes: Bioremediation, Bioenergy and Biocontrol - **RESEARCH**
- [03g](#) Improved Rapid Forest Ecosystem and Habitat Inventory
- [03h](#) Finding Disease Resistant Elm Trees in Minnesota - **RESEARCH**
- [03i](#) Enhancing Timber Sale Program Environmental and Economic Sustainability
- [03j](#) Enhancing Environmental and Economic Benefits of Woodland Grazing - **RESEARCH**

Subd. 04 Land, Habitat, Restoration, and Recreation

- [04a](#) State Parks and State Trails Land Acquisition
- [04b](#) Scientific and Natural Areas Restoration, Enhancement and Citizen Engagement

- [04c](#) Native Prairie Stewardship and Prairie Bank Easement Acquisition
- [04d](#) Metropolitan Conservation Corridors (MeCC) - Phase VII
- [04e](#) Landscape Arboretum Acquisition Lake Tamarack
- [04f](#) Conservation Program Technical Assistance
- [04g](#) Moose Habitat Restoration in Northeastern Minnesota - **RESEARCH**
- [04h](#) Bee Pollinator Habitat Enhancement
- [04i](#) Conservation Grazing to Improve Wildlife Habitat on Wildlife Management Areas
- [04j](#) Preserving the Avon Hills Landscape - Phase II
- [04k](#) Frogtown Farm and Park Acquisition
- [04l](#) Restorations Evaluations

Subd. 05 Water Resources

- [05a](#) Sustaining Lakes in a Changing Environment - Phase II - **RESEARCH**
- [05b](#) Assessment of Natural Copper-Nickel Bedrocks on Water Quality - **RESEARCH**
- [05c](#) Heron Lake Sediment and Phosphorus Reduction Implementation Projects
- [05d](#) Southern Minnesota Lakes Restoration
- [05e](#) Measuring Hydrologic Benefits from Glacial Ridge Habitat Restoration - **RESEARCH**
- [05f](#) Evaluation of Lake Superior Water Quality Health - **RESEARCH**
- [05g](#) Membranes for Wastewater-Generated Hydrogen and Clean Water - **RESEARCH**
- [05h](#) Antibiotics in Minnesota Waters - Phase II - Mississippi River - **RESEARCH**

Subd. 06 Aquatic and Terrestrial Invasive Species

- [06a](#) An Aquatic Invasive Species Research Center - **RESEARCH**
- [06b](#) Detection and Monitoring of Asian Carp Populations
- [06c](#) Improving Emerald Ash Borer Detection Efficacy for Control
- [06d](#) Elimination of Target Invasive Plant Species
- [06e](#) Biological Control of Garlic Mustard - **RESEARCH**
- [06f](#) Zebra Mussel Control Research and Evaluation in Minnesota Waters - **RESEARCH**
- [06g](#) Controlling Terrestrial Invasive Plants with Grazing Animals

Subd. 07 Environmental Education

- [07a](#) Minnesota Conservation Apprentice Academy
- [07b](#) Youth Outdoors: Mississippi River Education and Employment Opportunities

Subd. 08 Administration and Contract Management

- [08a](#) Legislative-Citizen Commission on Minnesota Resources
- [08b](#) Contract Agreement Reimbursement

Funding Source:

Environment and Natural Resources Trust Fund (TF)

MN Laws 2013, Chapter 52, Section 2

Subd. 03 Natural Resource Data and Information

Minnesota Biological Survey

Subd. 03a \$2,650,000 TF

Carmen Converse

MN DNR

500 Lafayette Rd

St Paul, MN 55155

Phone: (651) 259-5083

Email: carmen.converse@state.mn.us

Web: <http://www.dnr.state.mn.us/mbs/index.html>

Appropriation Language

\$2,650,000 the first year is from the trust fund to the commissioner of natural resources for continuation of the Minnesota biological survey to provide a foundation for conserving biological diversity by systematically collecting, interpreting, monitoring, and delivering data on plant and animal distribution and ecology, native plant communities, and functional landscapes.

Project Overview

The Minnesota Biological Survey (MBS) is an ongoing effort begun in 1987 by the Minnesota Department of Natural Resources (DNR) that is systematically surveying, county-by-county, the state's natural habitats. The effort identifies significant natural areas and collects and interprets data on the status, distribution, and ecology of plants, animals, and native plant communities throughout the state. To date, surveys have been completed in 81 of Minnesota's 87 counties and nearly 20,000 records of rare features have been recorded. MBS data is used by all levels of government in natural resource planning and use decisions, including prioritization of protection of park lands and scientific and natural areas. This appropriation will permit continuation of the survey in Lake, St. Louis, Clearwater, Beltrami, Lake of the Woods, and Koochiching counties. Additionally sites containing select native plant communities or select rare plant and animal populations will be monitored, conservation technical assistance will be provided, and interpretive products and publications will be developed to make the information useful to a variety of audiences.

Project due to be completed: 6/30/2015

County Geologic Atlases - Part A

Subd. 03b \$1,200,000 TF

Dale Setterholm

U of MN - Minnesota Geological Survey

2642 University Ave W

St. Paul, MN 55114-1057

Phone: (612) 627-4780 x2

Email: sette001@umn.edu

Web: http://www.mngs.umn.edu/county_atlas/countyatlas.htm

Appropriation Language

\$1,200,000 the first year is from the trust fund to the Board of Regents of the University of Minnesota to continue the acceleration of the production of county geologic atlases that define aquifer boundaries and the connection of aquifers to the land surface and surface water resources for the purpose of sustainable management of surface water and groundwater resources. This appropriation is available until June 30, 2016, by which time the project must be completed and final products delivered.

Project Overview

The Minnesota County Geologic Atlas program is an ongoing effort begun in 1979 that is being conducted jointly by the University of Minnesota's Minnesota Geological Survey and the Minnesota Department of Natural Resources (DNR). This portion, called Part A and conducted by the Minnesota Geological Survey, collects geologic information to produce maps and databases that define aquifer boundaries and the connection of aquifers to the land surface and surface water resources. The information is used in planning and environmental protection efforts at all levels of government, by businesses, and by homeowners to ensure sound and sustainable planning, management, and protection of water resources used for drinking, agriculture, industry, and more. This appropriation will initiate Part A geologic atlases for three additional counties yet to be determined depending on county participation and other priorities.

Project due to be completed: 6/30/2016

County Geologic Atlases - Part B

Subd. 03c \$1,200,000 TF

Jan Falteisek
MN DNR
500 Lafayette Rd
St Paul, MN 55155

Phone: (651) 259-5665

Email: jan.falteisek@state.mn.us

Web: http://www.dnr.state.mn.us/waters/groundwater_section/mapping/index.html

Appropriation Language

\$1,200,000 the first year is from the trust fund to the commissioner of natural resources to continue the analysis and compilation of groundwater data for the production of county geologic atlases, publication of geospatial groundwater data, and continued mapping of springsheds and karst features for Winona and Houston Counties. This appropriation is available until June 30, 2016, by which time the project must be completed and final products delivered.

Project Overview

The Minnesota County Geologic Atlas program is an ongoing effort begun in 1979 that is being conducted jointly by the University of Minnesota's Minnesota Geological Survey and the Minnesota Department of Natural Resources (DNR). This portion, called Part B and conducted by the DNR, analyzes water samples to understand water chemistry and sensitivity to pollution. The information is used in planning and environmental protection efforts at all levels of government, by businesses, and by

homeowners to ensure sound and sustainable planning, management, and protection of water resources used for drinking, agriculture, industry, and more. This appropriation will continue or complete work on Part B geologic atlases for Blue Earth, Chisago, Nicollet, Sibley, Anoka, Wright, Renville, and Clay counties and potentially begin work on Part B atlases for Sherburne and Morrison counties. Additionally springshed mapping will be continued in the karst area of southeastern Minnesota in Winona, Houston, and Fillmore counties.

Project due to be completed: 6/30/2015

Updating the National Wetland Inventory for Minnesota - Phase IV

Subd. 03d \$1,000,000 TF

Steve Kloiber

MN DNR

500 Lafayette Rd, Box 25

St Paul, MN 55155

Phone: (651) 296-1811

Email: steve.kloiber@state.mn.us

Web: http://www.dnr.state.mn.us/eco/wetlands/nwi_proj.html

Appropriation Language

\$1,000,000 the first year is from the trust fund to the commissioner of natural resources to continue the update and enhancement of wetland inventory maps for Minnesota. This appropriation is available until June 30, 2016, by which time the project must be completed and final products delivered.

Project Overview

Over the past 100 years, about half of Minnesota's original 22 million acres of wetlands have been drained or filled. Some regions of the State have lost more than 90 percent of their original wetlands. The National Wetland Inventory, a program initiated in the 1970s, is an important tool used at all levels of government and by private industry, non-profit organizations, and private landowners for wetland regulation and management, land management and conservation planning, environmental impact assessment, and natural resource inventories. The data behind the National Wetlands Inventory for Minnesota is now considerably out-of-date and a multi-phase, multi-agency collaborative effort coordinated by the Minnesota Department of Natural Resources is underway to update the data for the whole state. This appropriation is being used to conduct the fourth of six phases of this effort, which involves wetlands maps for portions of Lake, Cook, and St. Louis counties in northeastern Minnesota. A completed wetlands inventory will help improve wetland protection and management.

Project due to be completed: 6/30/2016

Conservation Easement Stewardship Program - Phase III

Subd. 03e \$60,000 TF

Susan Damon

MN DNR

500 Lafayette Rd

St. Paul, MN 55155

Phone: (651) 259-5961

Email: susan.damon@state.mn.us

Web: <http://www.dnr.state.mn.us>

Appropriation Language

\$200,000 the first year is from the trust fund to the commissioner of natural resources for the final phase to bring conservation easements held by the Department of Natural Resources up to minimum conservation standards, through monitoring, baseline data collection, and baseline report preparation.

Project Overview

The purchase of conservation easements - restrictions on land use that protect natural features while keeping land in private ownership - has proven to be an effective means to protect land at a lower initial cost than full state ownership. However, once an easement is purchased there are ongoing stewardship, monitoring, and enforcement responsibilities necessary to ensure the terms of the agreement between the easement holder and the landowner are met. Earlier efforts funded by the Environment and Natural Resources Trust Fund in 2008 and 2011 allowed the Minnesota Department of Natural Resources (DNR) to retroactively bring existing conservation easements up to minimum standards by developing a central inventory and management system of the conservation easements held by the DNR, along with a plan for how they would be administered into the future. This appropriation is the final phase of this effort allowing the DNR to continue and accelerate the implementation of the previously developed plan. Additionally, tools will be developed to enhance monitoring efficiency using remote sensing.

Project due to be completed: 6/30/2015

Harnessing Soudan Mine Microbes: Bioremediation, Bioenergy and Biocontrol

Subd. 03f \$838,000 TF

Christine Salomon

U of MN

MMC 204, 516 Delaware St SE, 7-132 PWB

Minneapolis, MN 55455

Phone: (612) 626-3698

Email: csalomon@umn.edu

Web: <http://www.cdd.umn.edu/Members/Salomon/index.htm>

RESEARCH

Appropriation Language

\$838,000 the first year is from the trust fund to the Board of Regents of the University of Minnesota to continue the characterization of unique microbes discovered in the Soudan Underground Mine State Park that have potential applications for metal remediation in water resources, microbial electrofuels, and biocontrol of white-nose bat syndrome. This appropriation is available until June 30, 2016, by which time the project must be completed and final products delivered.

Project Overview

The Soudan Iron Mine near Ely, Minnesota is no longer an active mine and is now part of a state park, as well as the home to a state-of-the-art physics laboratory at the bottom of the mine. The mine has also been discovered to contain an extreme environment in the form of an ancient and very salty brine bubbling up from a half-mile below the Earth's surface through holes drilled when the mine was active. Strange microorganisms - part of an ecosystem never before characterized by science - have been found

living in the brine. Scientists from the University of Minnesota will use this appropriation to continue to study this unique ecosystem and its organisms and build upon findings from a previous Environment and Natural Resources Trust Fund supported effort to explore potential applications of using the microorganisms living there for removing metals from mine waters, producing biofuels, and developing a biocontrol for White-Nose Syndrome, which is decimating bat populations around the country.

Project due to be completed: 6/30/2016

Improved Rapid Forest Ecosystem and Habitat Inventory

Subd. 03g \$262,000 TF

Alan Ek

U of MN
2004 Folwell Ave
St Paul, MN 55108

Phone: (612) 624-3400

Email: aeek@umn.edu

Web: <http://www.forestry.umn.edu/People/Ek/index.htm>

Appropriation Language

\$262,000 the first year is from the trust fund to the Board of Regents of the University of Minnesota to evaluate a new approach to forest inventory, based on statewide forest inventory and analysis (FIA) data.

Project Overview

Minnesota has 15.9 million acres of forest land managed by a variety of county, state and federal agencies, and private landowners for timber production, wildlife habitat, and ecological considerations. Forest managers rely on inventory data to make effective planning and management decisions. Because forests are continually changing through natural and human processes, forest inventory data is periodically updated. However, doing so is an expensive and time-consuming endeavor and, as a result, much of Minnesota's forest inventory data is currently out of date. This appropriation is being used by scientists at the University of Minnesota to evaluate an innovative approach to forest inventory using existing statewide Forest Inventory and Analysis (FIA) data that could help reduce costs, expedite future updates, and improve overall usability.

Project due to be completed: 6/30/2015

Finding Disease Resistant Elm Trees in Minnesota

Subd. 03h \$200,000 TF

Robert Blanchette

U of MN
1991 Upper Buford Cir, 495 Borlaug Hall
St Paul, MN 55126

Phone: (612) 625-0202

Email: robertb@umn.edu

Web: <http://forestpathology.cfans.umn.edu/default.htm>

RESEARCH

Appropriation Language

\$200,000 the first year is from the trust fund to the Board of Regents of the University of Minnesota to evaluate and identify native Minnesota elms resistant to Dutch elm disease to assist with limiting the susceptibility of the state's elms to Dutch elm disease. This appropriation is available until June 30, 2016, by which time the project must be completed and final products delivered.

Project Overview

Elms were once a very widespread tree in Minnesota and amongst the most common and popular in urban landscapes due to their size, shading capability, and tolerance of pollution and other stresses. Over the past five decades, though, Dutch elm disease, an exotic and invasive pathogen, has killed millions of elms throughout the state. However, scientists at the University of Minnesota have observed that some elms have survived the disease and appear to have special characteristics that make them resistant to Dutch elm disease. This appropriation is being used to identify, propagate, and evaluate native Minnesota elms resistant to Dutch elm disease to assist with limiting the susceptibility of the state's remaining elms to Dutch elm disease and possibly lay the foundation for re-introductions of the tree in the future.

Project due to be completed: 6/30/2016

Enhancing Timber Sale Program Environmental and Economic Sustainability

Subd. 03i \$336,000 TF

Charles Blinn

U of MN
1530 Cleveland Ave N
St Paul, MN 55108

Phone: (612) 624-3788

Email: cblinn@umn.edu

Web: <http://www.forestry.umn.edu/People/Blinn/>

Appropriation Language

\$336,000 the first year is from the trust fund to the Board of Regents of the University of Minnesota to evaluate the impacts of timber payment methods on postharvest forest ecological conditions and net revenue generated from public timber sale programs. This appropriation is available until June 30, 2016, by which time the project must be completed and final products delivered.

Project Overview

Minnesota has 9.5 million acres of public forest lands that play an important role in sustaining Minnesota's environment and economy. The policies and programs used by public timber sale programs can impact post-harvest ecological conditions and have pronounced effects on the composition, structure, and productivity of the forest in the future. Additionally, timber harvesting revenues play an important role in economic activity, employment, and tax revenue. Currently, timber on public lands is sold in of two ways: pay based on volume harvested and pay based on appraised volume available for harvest, regardless of the actual harvest. Scientists at the University of Minnesota are using this appropriation to evaluate how timber payment methods impact post-harvest forest ecological conditions, net revenue generated from public timber sale programs, and barriers perceived by forest

managers and loggers. This information will help gauge economic and ecological tradeoffs between the two methods in order to maximize future forest productivity, wildlife habitat, and biodiversity.

Project due to be completed: 6/30/2016

Enhancing Environmental and Economic Benefits of Woodland Grazing

Subd. 03j \$190,000 TF

Diomy Zamora

U of MN
1530 Cleveland Ave N
St. Paul, MN 55108

Phone: (612) 626-9272

Email: zamor015@umn.edu

Web: <http://www.extension.umn.edu/agroforestry/>

RESEARCH

Appropriation Language

\$190,000 the first year is from the trust fund to the Board of Regents of the University of Minnesota to evaluate management options for woodlands used for grazing to improve ecological and economic benefits. This appropriation is available until June 30, 2016, by which time the project must be completed and final products delivered.

Project Overview

Over 527,000 acres of unmanaged woodlands are being used for livestock grazing throughout Minnesota. Managing these grazed woodlands based on the use of best management practices can provide environmental and economic opportunities, including improved water quality, maximized forage production, and higher-quality timber. The best management practices involved are commonly used in other parts of the country with other types of ecosystems, but have not been widely adopted in Minnesota due to a lack of knowledge and experience with implementing them within the ecosystems of Minnesota. This appropriation is being used by scientists at the University of Minnesota to evaluate and demonstrate how to effectively adapt and implement these best management practices for improved woodland grazing for use in Minnesota.

Project due to be completed: 6/30/2017

Subd. 04 Land, Habitat, Restoration and Recreation

State Parks and State Trails Land Acquisition

Subd. 04a \$1,000,000 TF

Jennifer Christie

MN DNR
500 Lafayette Rd
St Paul, MN 55155

Phone: (651) 259-5633

Email: jennifer.christie@state.mn.us

Web: http://www.dnr.state.mn.us/state_parks/

Appropriation Language

\$1,000,000 the first year is from the trust fund to the commissioner of natural resources to acquire authorized state trails and critical parcels within the statutory boundaries of state parks. State park land acquired with this appropriation must be sufficiently improved to meet at least minimum management standards, as determined by the commissioner of natural resources. A list of proposed acquisitions must be provided as part of the required work plan. This appropriation is available until June 30, 2016, by which time the project must be completed and final products delivered.

Project Overview

Minnesota's extensive state park and trail system, the second oldest in the country, is currently comprised of a total of 76 state parks and recreation areas and 13 state trails scattered throughout the state. Some of Minnesota's state parks and trails have privately owned lands within the designated park boundaries or trail corridors. Purchase of these lands from willing landowners for addition to the state park and trail system makes them permanently available for public recreation and enjoyment and facilitates more efficient management. Additional benefits include preserving contiguous wildlife corridors, facilitating preservation and restoration of native plant communities and cultural resources, reducing impacts of future development, and providing riparian buffers along wetlands, creeks, and lakes. The Minnesota Department of Natural Resources is using this appropriation to fund the acquisition of approximately 245 acres to add to the state park and trail system, which includes:

- 50 acres for Great River Bluffs State Park in Winona County
- 115 acres for Cuyuna Country State Recreation Area in Crow County
- 80 acres for the Mill Towns State Trail in Rice County

Project due to be completed: 6/30/2015

Scientific and Natural Areas Restoration, Enhancement and Citizen Engagement

Subd. 04b \$1,500,000 TF

Peggy Booth

MN DNR
500 Lafayette Rd
St Paul, MN 55155

Phone: (651) 259-5088

Email: peggy.booth@state.mn.us

Web: <http://www.dnr.state.mn.us/eco/sna/index.html>

Appropriation Language

\$1,500,000 the first year is from the trust fund to the commissioner of natural resources to conserve sites of biodiversity significance by restoring and enhancing lands established as scientific and natural areas as provided in Minnesota Statutes, section 86A.05, subdivision 5, and providing volunteer engagement and outreach. This appropriation is available until June 30, 2016, by which time the project must be completed and final products delivered.

Project Overview

Minnesota's Scientific and Natural Areas (SNA) Program is an effort to preserve and perpetuate the state's ecological diversity and ensure that no single rare feature is lost from any region of the state. This

includes landforms, fossil remains, plant and animal communities, rare and endangered species, and other unique biotic or geological features. These sites play an important role in scientific study, public education, and outdoor recreation. The Minnesota Department of Natural Resources is using this appropriation to conduct restoration and enhancement activities on approximately 1,600 acres in existing SNAs and to increase citizen and student knowledge and skills pertaining to ecological restoration and biodiversity conservation through engagement with SNAs.

Project due to be completed: 6/30/2015

Native Prairie Stewardship and Prairie Bank Easement Acquisition

Subd. 04c \$750,000 TF

Jason Garms

MN DNR

500 Lafayette Rd, Box 25

St Paul, MN 55155

Phone: (651) 259-5130

Email: jason.garms@state.mn.us

Web: <http://www.dnr.state.mn.us/eco>

Appropriation Language

\$750,000 the first year is from the trust fund to the commissioner of natural resources to acquire native prairie bank easements, prepare baseline property assessments, restore and enhance native prairie sites, and provide technical assistance to landowners. This appropriation is available until June 30, 2016, by which time the project must be completed and final products delivered.

Project Overview

Prior to European settlement more than 18 million acres of prairie covered Minnesota. Today less than 1% of that native prairie remains, and about half of those remaining acres are in private landownership without any formal protection currently in place. Through this appropriation the Minnesota Department of Natural Resources will work with private landowners of high quality native prairie sites to protect remaining native prairie using a variety of tools. Approximately 200 acres are expected to be permanently protected through Native Prairie Bank conservation easements. A variety of restoration and enhancement activities will be implemented on a total of about 690 acres. Additionally, education and technical assistance will be provided to interested landowners to help them improve the management and stewardship of native prairie sites they own.

Project due to be completed: 6/30/2015

Metropolitan Conservation Corridors (MeCC) - Phase VII

Subd. 04d \$2,000,000 TF

John Curry

Minnesota Land Trust

2345 University Ave W, Ste 400

St Paul, MN 55114

Phone: (651) 647-9590

Email: jcurry@mnland.org

Web: <http://www.dnr.state.mn.us/metroconservationcorridors/index.html>

Appropriation Language

\$2,000,000 the first year is from the trust fund for the acceleration of agency programs and cooperative agreements. Of this appropriation, \$10,000 is to the commissioner of natural resources for agency programs and \$1,990,000 is to the commissioner of natural resources for agreements as follows: \$304,000 with Friends of the Mississippi River; \$368,000 with Dakota County; \$208,000 with Great River Greening; \$310,000 with Minnesota Land Trust; \$400,000 with Minnesota Valley National Wildlife Refuge Trust, Inc.; and \$400,000 with the Trust for Public Land for planning, restoring, and protecting priority natural areas in the metropolitan area, as defined under Minnesota Statutes, section 473.121, subdivision 2, and portions of the surrounding counties, through contracted services, technical assistance, conservation easements, and fee title acquisition. Land acquired with this appropriation must be sufficiently improved to meet at least minimum management standards, as determined by the commissioner of natural resources. Expenditures are limited to the identified project corridor areas as defined in the work plan. This appropriation may not be used for the purchase of habitable residential structures, unless expressly approved in the work plan. All conservation easements must be perpetual and have a natural resource management plan. Any land acquired in fee title by the commissioner of natural resources with money from this appropriation must be designated as an outdoor recreation unit under Minnesota Statutes, section 86A.07. The commissioner may similarly designate any lands acquired in less than fee title. A list of proposed restorations and fee title and easement acquisitions must be provided as part of the required work plan. Lands that would require payments in lieu of taxes under Minnesota Statutes, section 97A.061 or 477A.12, shall not be acquired with money from this appropriation. Up to \$54,000 is for use by Minnesota Land Trust in a monitoring and enforcement fund as approved in the work plan and subject to subdivision 16. An entity that acquires a conservation easement with appropriations from the trust fund must have a long-term stewardship plan for the easement and a fund established for monitoring and enforcing the agreement. Money appropriated from the trust fund for easement acquisition may be used to establish a monitoring, management, and enforcement fund as approved in the work plan. An annual financial report is required for any monitoring, management, and enforcement fund established, including expenditures from the fund. This appropriation is available until June 30, 2016, by which time the project must be completed and final products delivered.

OVERALL PROJECT OVERVIEW

Though many parts of the Twin Cities metropolitan area are urbanized, there are also has large areas of natural lands that continue to serve as important habitat for fish, wildlife, and plant communities. However, pressure on these remaining lands continues to intensify as population and development pressures increase. This appropriation represents the seventh phase of an ongoing effort by a partnership of state and non-profit organizations, called the Metro Conservation Corridors (MeCC) partnership, to conduct strategic and coordinated land protection, restoration, and enhancement activities that build connections between remaining high quality natural areas in the greater Twin Cities metropolitan area and ensures their benefits are available for future generations. Efforts will strengthen and protect biodiversity; improve water quality in lakes, rivers, and streams; and improve connectivity and access to outdoor recreation. This phase involves six partners and is expected to result in the permanent protection of more than 260 acres and the restoration and enhancement of more than 260 acres. Organizations involved in this phase include Dakota County, Friends of the Mississippi River, Great River Greening, Minnesota Land Trust, MN Valley National Wildlife Refuge Trust, and Trust for Public Land.

Individual Partner Project Overviews

- *1.1/1.2: Coordination and Mapping - [Minnesota Land Trust](#) (\$20,000)*
 The Minnesota Land Trust provides coordination, mapping, and data management for the Metropolitan Conservation Corridors partnership. Funds are being used to coordinate the partnership, guide strategic outreach and implementation efforts, manage project data, and provide reporting and mapping of accomplishments.
- *2.1 & 3.4: Protect, Restore and Enhance Significant Watershed Habitat - [Friends of the Mississippi River](#) (\$304,000)*
 Friends of the Mississippi is using this appropriation to permanently protect six acres through fee title acquisition for addition to Fish Creek Natural Area near Maplewood, MN, and to restore and enhance approximately 134 acres of permanently protected prairie, savanna, wetland, and forest habitat in Dakota, Washington, Ramsey, and Hennepin counties. Specific restoration and enhancement activities will include updating management plans, soil preparation, prescribed burning, native vegetation installation, woody encroachment removal, and invasive species control.
- *2.3: Restoring Our Lands and Waters - [Great River Greening](#) (\$208,000)*
 These funds will enable Great River Greening to restore approximately 90 acres of permanently protected forests, savanna, prairie, and wetland habitat and 0.18 miles of shoreland habitat while engaging hundreds of volunteers in the stewardship of the Metropolitan area's remaining natural areas. Specific activities include invasive species control, seeding/planting, prescribed burning, and other associated activities.
- *2.6 & 3.7: Dakota County Lakeshore and Riparian Protection - [Dakota County](#) (\$368,000)*
 Through this appropriation Dakota County plans to permanently protect approximately 27 acres of shoreland and contiguous upland in the Marcott Lakes area of Inver Grove Heights by securing a conservation easement from willing landowner. For all acres protected, natural resource management plans will be prepared to ensure their long term stewardship. Additionally, restoration and enhancement activities are expected to occur on approximately 40 acres.
- *3.1: 2013 TPLs Critical Land Protection Program - [Trust for Public Land](#) (\$400,000)*
 The Trust for Public Land is using this appropriation to purchase approximately 24 acres of land and 0.2 miles of shoreline with high ecological value and then convey the land to state or local governments for long-term stewardship and protection. Lands being considered for permanent protection in this round of funding include an areas around the Rum River in Anoka County, Lindstrom Natural Area in Chisago County, and Carnelian Creek and Keystone Woods area in Washington County.
- *3.2: Protect Signifcant Habitat by Acquiring Conservation Easements - [Minnesota Land Trust](#) (\$300,000)*
 With this appropriation, the Minnesota Land Trust plans to protect 100 acres of high quality forest, prairie, wetland, or shoreline habitat by securing permanent conservation easements and dedicating funds for their perpetual monitoring, management, and enforcement. Lands being considered for permanent protection in this round of funding are located in Chisago, Goodhue, Hennepin, Isanti, and Washington counties.
- *3.3: Priority Expansion of Minnesota Valley National Wildlife Refuge - [Minnesota Valley National Wildlife Refuge Trust Inc.](#) (\$400,000)*
 The Minnesota Valley National Wildlife Refuge Trust is using this appropriation to purchase a total of approximately 100 acres of land and donated to the U.S. Fish and Wildlife Service to

expand the Minnesota Valley National Wildlife Refuge. Many benefits are anticipated from this project, including improved habitat connectivity, protection of native species, improved water quality in the Minnesota River, and increased public access to natural lands for activities such as hiking, hunting, and fishing. Restoration and management plans will be completed for all acquired lands.

Project due to be completed: 6/30/2015

[Overall MeCC Work Plan](#) (PDF)

Individual Partner Work Plans:

- [1.1/1.2](#) - MeCC VII - Coordination and Mapping - MLT (\$20,000)
- [2.1/3.4](#) - MeCC VII - Protect, Restore and Enhance Significant Watershed Habitat - Friends of the Mississippi River (\$304,000)
- [2.3](#) - MeCC VII - Restoring Our Lands and Waters - Great River Greening (\$208,000)
- [2.6/3.7](#) - MeCC VII - Dakota County Lakeshore and Riparian Protection - Dakota County (\$368,000)
- [3.1](#) - MeCC VII - 2013 TPLs Critical Land Protection Program - The Trust for Public Land (\$400,000)
- [3.2](#) - MeCC VII - Protect Significant Habitat by Acquiring Conservation Easements - Minnesota Land Trust (\$300,000)
- [3.3](#) - MeCC VII - Priority Expansion of Minnesota Valley National Wildlife Refuge - Minnesota Valley National Wildlife Refuge Trust Inc. (\$400,000)

Landscape Arboretum Acquisition Lake Tamarack

Subd. 04e \$2,000,000 TF

Peter Moe

U of MN - MN Landscape Arboretum
3675 Arboretum Dr
Chaska, MN 55318

Phone: (952) 443-1408

Email: moex004@umn.edu

Web: <http://www.arboretum.umn.edu>

Appropriation Language

\$2,000,000 the first year is from the trust fund to the Board of Regents of the University of Minnesota to acquire land surrounding Lake Tamarack in Carver County as part of the acquisition of approximately 80 acres. This appropriation is available until June 30, 2016, by which time the project must be completed and final products delivered.

Project Overview

The University of Minnesota's Landscape Arboretum is the largest and most diverse horticultural site in Minnesota. It features gardens and natural areas representative of Minnesota and the upper-Midwest that can be explored using several miles of trails. Additionally it conducts fruit and plant breeding research to develop cultivars that have particular desired characteristics, such as cold hardiness or disease resistance. The arboretum has a long-term goal of protecting the entire watershed of which it is a part. This appropriation is being used by the arboretum to acquire approximately 80 acres of land

surrounding Lake Tamarack in Carver County, which will protect a variety of habitat types and 1,300 feet of shoreline in an area threatened by development. This new portion of the arboretum will have free public access and provide additional land for future research that may pertain to restoration ecology, crop production, bio-energy, or wildlife habitat.

OVERALL PROJECT OUTCOME AND RESULTS

The University of Minnesota Landscape Arboretum purchased the property at 400 Arboretum Boulevard, Victoria, (previously known as the Kerber Farm or Lano Burau Property), effective Friday, November 1, 2013. The property consists of 78.13 acres in Carver County. This is the final property purchase identified in the Arboretum's 1995 Boundaries Plan. Over 300 acres have been added to the Arboretum during the last 18 years.

The property is north of State Highway 5 and directly adjacent to the Horticultural Research Center. The property contains native forest, wetlands, tillable land, and 1,300 feet of lakeshore on Lake Tamarack. Current structures on the property will be evaluated for condition and safety and some will likely be retained for unheated storage while others may be demolished.

The property will be used in the future for research; protection of wildlife, wetlands and water quality; protection of big woods, oak savanna and upland meadow; and educational and public low impact recreational purposes. Research uses have not been determined and roads, fencing, and irrigation will be installed in the 10 acre area designated for research. Some of the current soybean fields could also be used for alternative crop, forage crop, or restoration research projects, and the Arboretum is considering partners from across the University of Minnesota or other conservation and natural resources groups.

Funding for this purchase was provided by the Environment and Natural Resources Trust Fund (ENRTF) - recommended by the Legislative Citizens Commission for Minnesota Resources (LCCMR), the Lessard Sams Outdoor Heritage Council (LSOHC) and the Minnesota Landscape Arboretum Foundation. Because we received LCCMR and LSOHC funding to purchase the property, the Arboretum will provide FREE public access. The University of Minnesota is charging the City of Victoria \$1 for the 50 year Use License Agreement for the Trail that crosses the Lake Tamarack Property and \$1 for the Use License Agreement for Temporary Construction Access for this trail. There are no fees beyond the \$2 for the entire trail including the sections that do not cross the Lake Tamarack Property. Finally, the Arboretum will work over the next several months to develop public access policies and install signage.

PROJECT RESULTS USE AND DISSEMINATION

The acquisition was successfully publicized by the Arboretum with a press release issued on November 11, 2013 and was also covered in the Arboretum E-News with 10,000 subscribers. It was then covered in the local media:

- U to expand arboretum with 78-acre purchase, Minnesota Daily, January 28, 2013
- U Arboretum expands base in Chanhassen by 78 acres, Star Tribune, November 12, 2013
- Minnesota Landscape Arboretum grows by 78 acres, Finance & Commerce, November 13, 2013
- Minnesota Landscape Arboretum Grows By 78 Acres, WCCO-CBS News Online, November 13, 2013

Project completed: 6/30/2014

Conservation Program Technical Assistance

Subd. 04f \$3,000,000 TF

Tim Koehler

Board of Water and Soil Resources
520 Lafayette Rd N
St. Paul, MN 55155

Phone: (651) 297-1894

Email: tim.koehler@state.mn.us

Web: <http://www.bwsr.state.mn.us>

Appropriation Language

\$3,000,000 the first year is from the trust fund to the Board of Water and Soil Resources to continue providing grants to soil and water conservation districts and other units of local and state government for the employment of staff to reenroll expiring lands into programs for conservation purposes. This appropriation is available until June 30, 2016, by which time the project must be completed and final products delivered.

Project Overview

Enrollment of private lands in conservation programs can provide important natural resource and other public benefits by taking the lands out of production so that they can provide various wildlife, water quality, and ecological benefits. This appropriation is enabling the Minnesota Board of Soil and Water Resources to continue to provide grants to local soil and water conservation districts for employment of technical staff to assist private landowners in implementing conservation programs. This effort is expected to assist with the enrollment, retention, and management of 170,000 private acres of grasslands, wetlands, and forests in federal and state conservation programs, particularly in areas expected to lose enrollments in the Conservation Reserve Program (CRP).

Project due to be completed: 6/30/2016

Moose Habitat Restoration in Northeastern Minnesota

Subd. 04g \$200,000 TF

Ron Moen

U of MN - NRRRI
5013 Miller Trunk Hwy
Duluth, MN 55811

Phone: (218) 720-4279

Email: rmoen@nrri.umn.edu

Web: <http://www.nrri.umn.edu/moose/>

RESEARCH**Appropriation Language**

\$200,000 the first year is from the trust fund to the Board of Regents of the University of Minnesota for the Natural Resources Research Institute to develop best practices guidelines for creating moose foraging habitat efficiently and cost-effectively. This appropriation is available until June 30, 2016, by which time the project must be completed and final products delivered.

Project Overview

Moose, one of Minnesota's most iconic wildlife species, are dying at increasingly higher rates in Minnesota and there is uncertainty as to why. Estimates suggest the population declined 35 percent just between 2012 to 2013, and projections suggest moose could be nearly gone from the state by 2020 if this trend is not halted and, ideally, reversed. Scientists at the University of Minnesota are using this appropriation to identify appropriate management and habitat needs and the sorts of actions that can be implemented to help slow or prevent continued population declines amongst Minnesota's moose populations. The project is a continuation and expansion of work completed and underway by two other past Environment and Natural Resources Trust Fund supported projects on determining the cause for the increasing mortality.

Project due to be completed: 6/30/2016

Bee Pollinator Habitat Enhancement

Subd. 04h \$200,000 TF

Marla Spivak

U of MN
219 Hodson Hall, 1980 Folwell Ave
St. Paul, MN 55108

Phone: (612) 624-4798

Email: spiva001@umn.edu

Web: <http://www.beelab.umn.edu>

Appropriation Language

\$200,000 the first year is from the trust fund to the Board of Regents of the University of Minnesota to assess the potential to supplement traditional turf grass by providing critical floral plant resources to enhance bee pollinator habitat. This appropriation is available until June 30, 2016, by which time the project must be completed and final products delivered.

Project Overview

Bees play a key role in ecosystem function and in agriculture, including more than one hundred U.S. crops that either need or benefit from pollinators. However, bee pollinators are in dramatic decline in Minnesota and throughout the country. One of the potential causes appears to be a scarcity of bee-friendly flowers, particularly in urban areas, which is leading to nutritional deficiencies, chronic exposure to pesticides, and debilitating diseases and parasites. Scientists at the University of Minnesota are using this appropriation to assess options that can be broadly implemented in urban areas to enhance bee pollinator habitat and counteract declining populations and bee health. The effort will examine ways to supplement traditional turfgrass landscapes, particularly in areas that primarily serve an aesthetic purpose, with flowering plants that can provide increased nutrition and less potential exposure to pesticides.

Project due to be completed: 6/30/2016

Conservation Grazing to Improve Wildlife Habitat on Wildlife Management Areas

Subd. 04i \$600,000 TF

Mike Tenney

MN DNR
500 Lafayette Rd

St. Paul, MN 55155

Phone: (651) 259-5230

Email: mike.tenney@state.mn.us

Web: <http://www.mndnr.gov>

Appropriation Language

\$600,000 the first year is from the trust fund to the commissioner of natural resources to develop grazing plans and provide infrastructure to support conservation grazing on approximately 10,000 acres of targeted wildlife management areas in partnership with local livestock producers. Any revenue generated as a result of this appropriation must be reinvested in producing plans, conducting maintenance, or building infrastructure for new or existing conservation grazing efforts. This appropriation is available until June 30, 2016, by which time the project must be completed and final products delivered.

Overall Project Overview

Grassland ecosystems evolved to depend on periodic disturbances, such as fire and grazing, to maintain their health and stability. Periodic disturbances help control invasive species, add nutrients back into the soil, germinate plant seeds, enhance wildlife habitat, and more. In Minnesota habitat managers have used fire as a disturbance tool for decades but the use of grazing has been much rarer, mostly because of a lack of necessary infrastructure such as fencing. This appropriation is being used by the Minnesota Department of Natural Resources to provide the infrastructure needed to support conservation grazing on 10,000 acres of targeted wildlife management areas to demonstrate that grazing can be effectively and cost-efficiently implemented to improve grassland habitat quality and ecological integrity in Minnesota.

Project due to be completed: 6/30/2016

Preserving the Avon Hills Landscape - Phase II

Subd. 04j \$772,000 TF

Thomas Kroll

Saint Johns Arboretum and University
Box 3000
Collegeville, MN 56321

Phone: (320) 363-3163

Email: tkroll@csbsju.edu

Web: <http://www.csbsju.edu/arboretum/avonhills>

Appropriation Language

\$772,000 the first year is from the trust fund to the commissioner of natural resources for an agreement with Saint John's University in cooperation with the Minnesota Land Trust to secure permanent conservation easements on high quality habitat in Stearns County, prepare conservation management plans, and provide public outreach. A list of proposed easement acquisitions must be provided as part of the required work plan. Up to \$80,000 is for use by Minnesota Land Trust in a monitoring and enforcement fund as approved in the work plan and subject to subdivision 16. An entity that acquires a conservation easement with appropriations from the trust fund must have a long-term stewardship plan for the easement and a fund established for monitoring and enforcing the agreement. Money appropriated from the trust fund for easement acquisition may be used to establish a monitoring,

management, and enforcement fund as approved in the work plan. An annual financial report is required for any monitoring, management, and enforcement fund established, including expenditures from the fund. This appropriation is available until June 30, 2016, by which time the project must be completed and final products delivered.

Project Overview

The Avon Hills area is a unique 65,000-acre glacial moraine landscape located in Stearns County just west of St. Cloud. It has been identified as having statewide ecological significance and includes the highest concentration of native plant communities in the county - including oak and maple-basswood forests, tamarack and mixed-hardwood swamps, and wet meadows - and several rare plants and animal species, including American ginseng, cerulean warbler, red-shouldered hawk, and Blanding's turtle. This appropriation is being used by the St. John's Arboretum at St. John's University to secure permanent protection, via conservation easements, for an additional 350-550 acres of high quality habitat in the Avon Hills area, prepare conservation management plans for the easement lands, and provide public outreach on the significance of the Avon Hills landscape and options for its protection. St. John's Arboretum previously used a 2008 Environment and Natural Resources Trust Fund appropriation to permanently protect more than 1,000 acres in the area.

Project due to be completed: 6/30/2016

Frogtown Farm and Park Acquisition

Subd. 04k \$1,500,000 TF

Robert McGillivray

The Trust for Public Land
2610 University Ave W, Ste 300
St. Paul, MN 55114

Phone: (651) 999-5307

Email: rjm@tpl.org

Web: <http://www.tpl.org/what-we-do/where-we-work/minnesota/frogtown-park-and-farm.html>

Appropriation Language

\$1,500,000 the first year is from the trust fund to the commissioner of natural resources for an agreement with the Trust for Public Land to acquire a portion of 12 acres for Frogtown Farm and Park to be established as a St. Paul city park.

Project Overview

The Frogtown area of St. Paul is a culturally diverse, low-income neighborhood having less green space per child than any other neighborhood in the city and was recently identified as an area in need of a new park. This appropriation is being used by The Trust for Public Land, in partnership with the City of St. Paul, to acquire a portion of twelve acres of a currently vacant space in the area to establish the multi-purpose Frogtown Farm and Park. The vision for the space is to provide a safe space for neighborhood children to experience nature and families to recreate while simultaneously acting as a demonstration urban farm for community members to learn about growing food locally as a vehicle for advancing self-sufficiency, environmental stewardship, healthy living, and community collaboration.

Project due to be completed: 6/30/2015

Restoration Evaluations

Subd. 04I \$200,000 Transfer from M.L. 2009, Chp. 143, Sec. 2 ,Subd. 8b as amended by M.L. 2011, First Special Session, Chp. 2, Art. 3, Sec. 2, Subd. 18, Para. A, Clause 8

Susan M. Galatowitsch

University of Minnesota
135 Skok Hall
2003 Upper Buford Circle
Saint Paul, Minnesota 55108

Phone: (612) 624-3242

Email: galat001@umn.edu

Web: <http://fwcb.cfans.umn.edu/Faculty/Galatowitsch/index.htm>

Appropriation Language

\$200,000 from Laws 2009, chapter 143, section 2, subdivision 8, paragraph (b), Legislative-Citizen Commission on Minnesota Resources, as amended by Laws 2011, First Special Session, chapter 2, article 3, section 2, subdivision 18, paragraph (a), clause (8), is transferred to the Board of Regents of the University of Minnesota for evaluation of lands restored using money from the trust fund. The lands to be evaluated shall be identified and prioritized in consultation with the Legislative-Citizen Commission on Minnesota Resources.

Project Overview

Ecological restorations aim to aid the recovery of native ecosystems that have been degraded or lost. However, very seldom are restorations evaluated past the initial implementation phase to determine whether the efforts achieved their goals and the funds spent were a strategic conservation investment. Monitoring and evaluation of restorations can teach what works and what does not in order to advance restoration practices and increase the likelihood of success for future projects. The Environment and Natural Resources Trust Fund has funded restoration activities on hundreds of thousands of acres since its inception. The University of Minnesota is using this appropriation to evaluate the outcomes and effectiveness of some of those restoration efforts in order to inform and improve future land restoration techniques and best practices and future state investments in restoration activities.

Project due to be completed: 6/30/2015

Subd. 05 Water Resources

Sustaining Lakes in a Changing Environment - Phase II

Subd. 05a \$1,200,000 TF

Jeff Reed

MN DNR
23070 N Lakeshore Dr
Glenwood, MN 56334

Phone: (320) 634-4573

Email: jeffrey.reed@state.mn.us

Web: <http://www.dnr.state.mn.us/fisheries/slice/index.html>

RESEARCH

Appropriation Language

\$1,200,000 the first year is from the trust fund to the commissioner of natural resources in cooperation with the United States Geological Survey, the University of Minnesota, and the University of St. Thomas to continue development and implementation of monitoring, modeling, and reporting protocols for Minnesota lakes to be used in water and fisheries management. This appropriation is available until June 30, 2016, by which time the project must be completed and final products delivered.

Project Overview

Minnesota's environment is changing in response to a variety of stressors - including population growth, residential development, industry, agriculture, invasive species, and climate change - and the state's iconic lakes, and the goods and services they provide (e.g., fishing and water recreation), are an important part of what's being impacted. To manage effectively for these changes it is important to understand how the state's many lakes respond to these stressors. This includes knowing baseline habitat conditions, observing long-term changes to the baseline, and developing models that can forecast the risks posed and expected impacts of various stressors. In 2009 the Minnesota Department of Natural Resources (DNR) began an ambitious long-term monitoring effort of 24 "sentinel" lakes throughout the state specifically identified to represent the breath of basic conditions (e.g., water chemistry, habitat conditions, fishery types, surrounding ecosystem types) present in Minnesota's most common aquatic environments. The DNR is using this appropriation to continue and expand on that effort to develop and implement improved monitoring, modeling, and reporting protocols that will provide timely information on lake trends, reduce uncertainty about potential causes, and guide conservation approaches for improving water quality, reversing problematic trends, and preventing further degradation into the future.

Project due to be completed: 6/30/2016

Assessment of Natural Copper-Nickel Bedrocks on Water Quality

Subd. 05b \$585,000 TF

Steve Hauck

U of MN - NRRRI
5013 Miller Trunk Hwy
Duluth, MN 55811

Phone: (218) 720-4294

Email: shauck@nrri.umn.edu

Web: <http://www.nrri.umn.edu/cartd/min/default.htm>

RESEARCH

Appropriation Language

\$585,000 the first year is from the trust fund to the Board of Regents of the University of Minnesota in cooperation with the United States Geological Survey to assess impacts of existing mineralization and potential mining on northeastern Minnesota regional water quality, including impacts from copper, nickel, and other metal concentrations in rocks, streambed sediments, and soils in areas of potential base-metal mining. This appropriation is available until June 30, 2016, by which time the project must be completed and final products delivered.

Project Overview

Large deposits of copper, nickel, cobalt, and other minerals in northeastern Minnesota could provide huge economic and employment benefits to the state while becoming an important source of important metals for the country. However, the mining required to extract them could have significant water quality impacts in a region that includes the Boundary Water Canoe Area Wilderness and other environmentally sensitive watersheds. Up-to-date and accurate geochemical data is needed in order to assess and predict water quality impacts of potential mining and inform decision-making to protect water quality and sensitive ecosystems. Scientists at the University of Minnesota are using this appropriation to gather baseline data for assessing how existing concentrations of these metals in rocks, streambeds, and soils currently influence regional water quality. This information is a critical component for examining the risks posed by any potential future mining.

Project due to be completed: 6/30/2016

Heron Lake Sediment and Phosphorus Reduction Implementation Projects

Subd. 05c \$122,000 TF

Jan Voit

Heron Lake Watershed District
1008 3rd Ave, PO Box 345
Heron Lake, MN 56137

Phone: (507) 793-2462

Email: jan.voit@mysmbs.com

Web: <http://www.hlwdonline.org/hlwd/>

Appropriation Language

\$122,000 the first year is from the trust fund to the Board of Water and Soil Resources for an agreement with the Heron Lake Watershed District for public outreach and installation and monitoring of water quality improvement projects. This appropriation is available until June 30, 2016, by which time the project must be completed and final products delivered.

Project Overview

Once known for its clean water, fertile soil, and healthy habitat, in more recent times the Heron Lake Watershed in southwestern Minnesota has been heavily impacted by pollution from intensive agriculture, feedlots, non-compliant septic systems, and urban stormwater runoff. The Heron Lake Watershed District is using this appropriation for public outreach and installation and monitoring of water quality improvement projects aimed at reducing sediment and nutrient loading for the benefit of public health, recreation, and wildlife habitat.

Project due to be completed: 6/30/2016

Southern Minnesota Lakes Restoration

Subd. 05d \$463,000 TF

Lauren Klement

Le Sueur County
88 S Park Ave
Le Center, MN 56057

Phone: (507) 357-8540

Email: lklement@co.le-sueur.mn.us

Web: <http://www.co.le-sueur.mn.us/>

Appropriation Language

\$463,000 the first year is from the trust fund to the Board of Water and Soil Resources for an agreement with Le Sueur County to install shoreland and agricultural best management practices to improve water quality for up to 14 lakes in a tri-county area in southern Minnesota. This appropriation is available until June 30, 2016, by which time the project must be completed and final products delivered.

Project Overview

Lakes and streams located in Blue Earth, Le Sueur, and Waseca Counties provide important public benefits such as hydrologic storage, economic and recreational opportunities, and regional water quality improvement. However, several of the lakes and streams have been listed as impaired because of excess nutrients and sediment from runoff. Le Sueur County is using this appropriation to install shoreland and agricultural best management practices such as wetland enhancements, infiltration basins, stream restoration, and native plantings to improve the water quality of up to 11 lakes in the region.

Project due to be completed: 6/30/2016

Measuring Hydrologic Benefits from Glacial Ridge Habitat Restoration

Subd. 05e \$400,000 TF

Tim Cowdery

Red Lake Watershed District
2208 Woodale Dr
Mounds View, MN 55112

Phone: (763) 783-3273

Email: cowdery@usgs.gov

Web: <https://sites.google.com/site/largescaleresto/>

RESEARCH

Appropriation Language

\$400,000 the first year is from the trust fund to the commissioner of natural resources for an agreement with the Red Lake Watershed District in cooperation with the United States Geological Survey to compare the hydrology of habitats before and after restorations to evaluate and quantify the impacts on flood reduction and water quality in order to inform improvements to restoration techniques. The United States Geologic Survey is not subject to the requirements in Minnesota Statutes, section 116P.10. This appropriation is available until June 30, 2016, by which time the project must be completed and final products delivered.

Project Overview

Since 2000, a diverse group of partners has been collectively working in northwestern Minnesota on one of the largest prairie-wetland restorations in the world. Spanning 22,000 acres and adjacent to an additional 16,000 acres of public and private conservation land, the goal of the Glacial Ridge Project has been to demonstrate whether large-scale habitat restoration is a viable way to reduce flooding and improve water quality. Prior to beginning restoration efforts on the project, a comprehensive baseline hydrologic study of the area was completed by the U.S. Geological Survey (USGS). The Red Lake Watershed District and USGS are using this appropriation to conduct a post restoration study that will

quantify and evaluate the amount of flood reduction, water-quality improvement, and ecosystem-function change that has resulted from the wetland and prairie restoration efforts at Glacial Ridge. This information will be used to guide future restoration efforts throughout the state and beyond.

Project due to be completed: 6/30/2016

Evaluation of Lake Superior Water Quality Health

Subd. 05f \$600,000 TF

Erik Brown

U of MN - Duluth
10 University Dr, RLB-109
Duluth, MN 55812

Phone: (218) 726-8891

Email: etbrown@d.umn.edu

Web: <http://www.d.umn.edu/llo>

RESEARCH

Appropriation Language

\$600,000 the first year is from the trust fund to the Board of Regents of the University of Minnesota to evaluate impacts to Lake Superior from a changing thermal structure and invasive species in order to implement lake water quality management strategies. This appropriation is available until June 30, 2016, by which time the project must be completed and final products delivered.

Project Overview

Lake Superior, the world's largest freshwater lake by surface area, is amongst Minnesota's greatest natural resources providing drinking water, shipping, recreation, and tourism. Recently the lake has been undergoing significant changes including increasing water temperatures, decreasing ice cover, increasing nutrient loads, decreasing biological productivity, increasing invasive species, and changes in species abundance and distribution. The reasons behind these changes and the interactions amongst them are not well understood. Scientists at the Large Lakes Observatory at the University of Minnesota - Duluth are using this appropriation to gather critical baseline data on Lake Superior to evaluate the impacts these changes are having on the lake and how natural resource managers and scientific and regulatory entities can best respond to the changes. No prior large lake study has ever included the breadth of measurements, geographic range, and span of seasons to be examined by this study.

Project due to be completed: 6/30/2016

Membranes for Wastewater-Generated Hydrogen and Clean Water

Subd. 05g \$246,000 TF

Paige Novak

U of MN
122 Civil Engineering Bldg, 500 Pillsbury Dr SE
Minneapolis, MN 55455

Phone: (612) 626-9846

Email: novak010@umn.edu

Web: <http://personal.ce.umn.edu/~novak/>

RESEARCH

Appropriation Language

\$246,000 the first year is from the trust fund to the Board of Regents of the University of Minnesota to develop, optimize, and test membranes made of thin film polymers embedded with selected bacteria to generate clean water and energy in the form of hydrogen from wastewater. This appropriation is available until June 30, 2016, by which time the project must be completed and final products delivered.

Project Overview

Waste streams often contain unutilized resources that if properly extracted or otherwise utilized could be used to provide additional sources of renewable energy or other benefits. Wastewater is one of the primary candidate waste streams because of its nutrient content and researchers have been developing technologies such as microbial fuel cells and algal-based biofuel production in order make use of these nutrients. Researchers at the University of Minnesota are using this appropriation to develop, test, and optimize another new technology that can be used to extract energy from wastewater, specifically a polymer membrane embedded with select bacteria that could be used to simultaneously improve wastewater treatment while generating renewable energy in the form of hydrogen. If effective the technology is likely to be scalable with broad application potential for use with any biodegradable liquid waste stream.

Project due to be completed: 6/30/2016

Antibiotics in Minnesota Waters - Phase II - Mississippi River

Subd. 05h \$203,000 TF

Kristine Wammer

2115 Summit Ave, OSS 402
2208 Woodale Dr
St. Paul, MN 55105

Phone: (651) 962-5574

Email: khwammer@stthomas.edu

Web: <http://www.stthomas.edu/chemistry/faculty/wammer.htm>

RESEARCH

Appropriation Language

\$203,000 the first year is from the trust fund to the commissioner of natural resources for an agreement with the University of St. Thomas to measure antibiotic concentrations and antibiotic resistance levels and assess the contributions of farm runoff and wastewater treatment in a portion of the Mississippi River. This appropriation is available until June 30, 2016, by which time the project must be completed and final products delivered.

Project Overview

The occurrences of contaminants including antibiotics, other pharmaceuticals, and personal care products in the environment have gained increasing attention in recent years because of their potential health and ecological impacts. However, serious gaps remain in our understanding of these contaminants and the significance of the threats they may pose, such as to drinking water. Through this

appropriation scientists at the University of St. Thomas, Gustavus Adolphus College, and the University of Minnesota will continue work focused on the threats posed by antibiotics to understand which antibiotics are of the most concern - for example, because of their potential to increase antibiotic resistance - and to delineate their urban and rural sources. The first phase focused on antibiotics in the Minnesota River and this phase will focus on the Mississippi River. Findings will help develop strategies to manage threats and minimize future impacts posed by antibiotics to human and ecological health.

Project due to be completed: 6/30/2015

Subd. 06 Aquatic and Terrestrial Invasive Species

An Aquatic Invasive Species Research Center

Subd. 06a \$8,700,000 TF

Susan M. Galatowitsch

University of Minnesota
135 Skok Hall
2003 Upper Buford Circle
Saint Paul, Minnesota 55108

Phone: (612) 624-3242

Email: galat001@umn.edu

Web: <http://fwcb.cfans.umn.edu/Faculty/Galatowitsch/index.htm>

RESEARCH

Appropriation Language

\$4,350,000 the first year and \$4,350,000 the second year are from the trust fund to the Board of Regents of the University of Minnesota to develop and support an aquatic invasive species (AIS) research center at the University of Minnesota that will develop new techniques to control aquatic invasive species including Asian carp, zebra mussels, and plant species. This appropriation is available until June 30, 2019, by which time the project must be completed and final products delivered.

Project Overview

Aquatic invasive species pose critical ecological and economic challenges for the entire state and beyond. They can cause irreparable harm to fisheries and aquatic habitat as well as damage to infrastructure. The problems posed by aquatic invasive species continue to grow as existing infestations expand and new exotic species arrive, most of which are poorly understood. New ideas and approaches are needed to develop real solutions. In 2012 the Minnesota Legislature provided the University of Minnesota with \$3,800,000 (\$2,000,000 from the Environment and Natural Resources Trust Fund; \$1,800,000 from the Clean Water Fund) to launch a new, first-of-its-kind research center specifically focused on developing and implementing solutions to control aquatic invasive species. This appropriation provides this new center with additional initial operating funds for conducting research aimed at slowing the spread, reducing, controlling, and/or eradicating aquatic invasive species including Asian carp, zebra mussels, Eurasian watermilfoil, and more. Proven tools and techniques developed at the center are intended to be implemented statewide.

Project due to be completed: 6/30/2019

Detection and Monitoring of Asian Carp Populations

Subd. 06b \$540,000 TF

Bradford Parsons

MN DNR
1200 Warner Rd
St. Paul, MN 55106

Phone: (651) 259-5789

Email: bradford.parsons@state.mn.us

Web: <http://www.dnr.state.mn.us/fisheries>

Appropriation Language

\$540,000 the first year is from the trust fund to the commissioner of natural resources to accelerate a search and monitoring program directly targeting Asian carp to be used in the development of potential control strategies.

Project Overview

Asian carp pose a real and serious threat to Minnesota's aquatic ecosystems. While there are a few instances of individual carp being found in Minnesota waters, including the Mississippi and St. Croix Rivers, it is not presently believed that there are significant established populations in the state. In order to quickly and effectively respond to threats posed by Asian carp in the future, though, detailed information about the fish themselves is needed. The DNR is using this appropriation to establish an aggressive search and monitoring program directly targeting Asian carp to determine existing distribution and abundance, measure current reproductive success, and evaluate impacts on native fish populations. The information will inform rapid response efforts aimed at control and removal of Asian carp as they emerge.

Project due to be completed: 6/30/2015

Improving Emerald Ash Borer Detection Efficacy for Control

Subd. 06c \$600,000 TF

PART A (\$240,000)

Mark Abrahamson

Minnesota Department of Agriculture
625 Robert St N
St. Paul, MN 55155

Phone: (651) 201-6505

Email: mark.abrahamson@state.mn.us

Web: <http://www.mda.state.mn.us/plants/pestmanagement/eab.aspx>

PART B (\$360,000)

Brian Aukema

University of Minnesota
1980 Folwell Avenue
St. Paul, MN 55108

Phone: (651) 625-5299

Email: brianaukema@umn.edu

Web: <http://www.entomology.umn.edu/People/GradFaculty/Aukema/>

Appropriation Language

\$600,000 the first year is from the trust fund to evaluate and implement options for effective detection of the presence of emerald ash borer. Of this appropriation, \$240,000 is to the commissioner of agriculture and \$360,000 is to the Board of Regents of the University of Minnesota. This appropriation is available until June 30, 2016, by which time the project must be completed and final products delivered.

Project Overview

The Emerald Ash Borer (EAB) is an invasive insect that has been decimating ash trees throughout the Great Lakes states. It was first discovered in Minnesota in 2009 and is now found in four counties (Hennepin, Houston, Ramsey, and Winona). EAB poses a particularly serious threat to Minnesota because it is home to nearly 1 billion ash trees that occur throughout the state - the second most of any state. Loss of these trees would devastate ecosystems throughout Minnesota and have major economic impacts for the forest products industry as well as through the costs associated with treatment, removal, and replacement of lost trees. Much work has already been done to stem the spread of EAB in Minnesota, including education, quarantine, detection surveys, and biological control efforts. Effective detection remains a key obstacle, though, as current detection tools have not been calibrated to estimate population densities. The Minnesota Department of Agriculture and the University of Minnesota are using this appropriation to attempt to fill this critical information gap necessary for best determining how and where to implement control measures. The effort will evaluate a range of detection tools and measure their ability to detect EAB at different population densities in order to improve and implement better detection practices.

Project due to be completed: 6/30/2016

Elimination of Target Invasive Plant Species

Subd. 06d \$350,000 TF

Monika Chandler

Minnesota Department of Agriculture
625 Robert St N
St. Paul, MN 55155

Phone: (651) 201-6537

Email: Monika.Chandler@state.mn.us

Web: <http://www.mda.state.mn.us/plants/badplants/noxiouslist.aspx>

Appropriation Language

\$350,000 the first year is from the trust fund to the commissioner of agriculture to train volunteers and professionals to find, control, and monitor targeted newly emergent invasive species. This appropriation is available until June 30, 2016, by which time the project must be completed and final products delivered.

Project Overview

New invasive plant species continue to emerge in Minnesota and will pose ongoing threats to Minnesota's economy, ecology, and environment if able to spread across the state. It is cheapest, easiest, and least harmful to find and control small populations of invasive plants before they become widespread. The Minnesota Department of Agriculture is using this appropriation to increase the state's

flexibility and rapid response to newly emergent terrestrial invasive plant species by training professionals and volunteers to find, control, and monitor certain invasive plants that presently exist only as small, isolated populations in the state. Targeted species include Dalmatian toadflax (NW MN), cutleaf teasel (various isolated areas of state), Japanese hops (SW MN), Oriental bittersweet (Areas along St. Croix and Mississippi Rivers), and Grecian foxglove (Washington County).

Project due to be completed: 6/30/2016

Biological Control of Garlic Mustard

Subd. 06e \$140,000 TF

Laura Van Riper

MN DNR

500 Lafayette Rd, Box 25

St. Paul, MN 55155

Phone: (651) 259-5090

Email: laura.vanriper@state.mn.us

Web: <http://www.mndnr.gov/invasives>

RESEARCH

Appropriation Language

\$140,000 the first year is from the trust fund to the commissioner of natural resources in cooperation with the University of Minnesota to continue the implementation of biological control for invasive garlic mustard plants. This appropriation is available until June 30, 2016, by which time the project must be completed and final products delivered.

Project Overview

Garlic mustard is a non-native, invasive plant species that is severely threatening native plant communities and degrading wildlife habitat in forest and riparian zones throughout the state. The plant is considered the highest priority species for development of long-term management solutions such as biological control, which involves using natural enemies of a non-native species from its native region to control or reduce the impact of the species in the areas where they are invasive. Introducing one non-native species to control another, though, is something that must be done with care so that the introduction does not have unintended consequences. This appropriation is enabling the Minnesota Department of Natural Resources and the University of Minnesota to continue ongoing research and evaluation of biological control options for garlic mustard. With this phase the aim is to be able to release multiple biological control inserts and monitor their effectiveness.

Project due to be completed: 6/30/2016

Zebra Mussel Control Research and Evaluation in Minnesota Waters

Subd. 06f \$600,000 TF

Mark Gaikowski

US Geological Survey, Upper Midwest Environmental Sciences Center

2630 Fanta Reed Rd

LaCrosse, WI 54603

Phone: (608) 783-6451
Email: mgaikowski@usgs.gov
Web: <http://www.umesc.usgs.gov/>

RESEARCH

Appropriation Language

\$600,000 the first year is from the trust fund to the commissioner of natural resources for an agreement with the United States Geological Survey, Upper Midwest Environmental Sciences Center, to assess the ecological impacts of a commercially available molluscicide formulation on the reproduction and development of native fish, as well as impacts on larval aquatic insect survival, and to evaluate the effectiveness of these treatment options for detection and control of zebra mussels. The United States Geologic Survey is not subject to the requirements in Minnesota Statutes, section 116P.10. This appropriation is available until June 30, 2016, by which time the project must be completed and final products delivered.

Project Overview

Zebra mussels are an aquatic species that are invasive in Minnesota and severely threaten native fish and other aquatic species by disrupting food webs and damaging spawning habitat. Their range continues to expand within Minnesota lakes and rivers, where they are spread through the transporting of water, vegetation, or equipment from an infested water body. Once established zebra mussels are very difficult to control and there is an immediate need for safe and effective control measures to reduce their impacts in the state. Scientists at the United States Geological Survey are using this appropriation to assess the ecological impacts of a commercially available molluscicide formulation (Zequanox) showing some promise for the control of zebra mussels. Findings will be used to determine the extent to which this product can and should be used in Minnesota waters and, if so, to optimize treatment protocols and techniques to maximize zebra mussel control while minimizing undesirable impacts.

Project due to be completed: 6/30/2015

Controlling Terrestrial Invasive Plants with Grazing Animals

Subd. 06g \$52,000 TF

John Beckwith

Hiawatha Valley Resource Conservation and Development, Inc.
6584 134th Ct
Apple Valley, MN 55124

Phone: (612) 599-5864
Email: john.e.beckwith@gmail.com

Appropriation Language

\$52,000 the first year is from the trust fund to the commissioner of natural resources for an agreement with Hiawatha Valley Resource Conservation and Development, Inc. to develop cost effective best management practices to control invasive terrestrial species through planned grazing. This appropriation is available until June 30, 2016, by which time the project must be completed and final products delivered.

Project Overview

Terrestrial invasive plants such as buckthorn, wild parsnip, garlic mustard, and others are becoming widespread threats throughout many sites in Minnesota. Present chemical and mechanical control methods tend to be costly, effective only in the short-term, or have other negative environmental impacts. However, an alternative practice of using grazing animals for invasive species management is used successfully in many parts of the western United States. Grazing animals can help put target plant species at a competitive disadvantage if plants are grazed at times when they are most vulnerable in order to prevent flower and seed production. The Hiawatha Valley Resource Conservation & Development Council is using this appropriation to develop and demonstrate cost effective and environmentally friendly best management practices for using grazing as a component of invasive species management in Minnesota.

Project due to be completed: 6/30/2017 [Extended in M.L. 2014, Chapter 226]

Subd. 07 Environmental Education

Minnesota Conservation Apprentice Academy

Subd. 07a \$186,000 TF

Jenny Gieseke

Board of Water and Soil Resources
520 Lafayette Rd N
St. Paul, MN 55155

Phone: (507) 381-3131

Email: jenny.gieseke@state.mn.us

Web: <http://www.bwsr.state.mn.us>

Appropriation Language

\$186,000 the first year is from the trust fund to the Board of Water and Soil Resources in cooperation with the Conservation Corps Minnesota to continue a program to train and mentor future conservation professionals by providing apprenticeship service opportunities with soil and water conservation districts.

Project Overview

Many of the most experienced conservation practitioners at local soil and water conservation districts throughout the state are nearing retirement, and with their departure will go much of their practical, on-the-ground knowledge, experience, and skills. Meanwhile, college students seeking to be the next generation of conservation practitioners have knowledge of emerging technologies and other innovations that can improve and contribute to current conservation efforts. Through this appropriation the Minnesota Board of Soil and Water Resources will work with the Minnesota Conservation Corps to continue a program that places students in apprenticeship positions with county soil and water conservation district offices throughout the state. This unique program provides an opportunity for interns to gain valuable in-the-field experience from current practitioners while sharing their knowledge with those practitioners about the newest ideas and solutions for meeting today's natural resource challenges.

Project due to be completed: 6/30/2015

Youth Outdoors: Mississippi River Education and Employment Opportunities

Subd. 07b \$450,000 TF

Chad Dayton
Wilderness Inquiry
808 14th Avenue SE
Minneapolis, MN 55414

Phone: (612) 676-9419
Email: chad@wildernessinquiry.org
Web: <http://www.wildernessinquiry.org>

Appropriation Language

\$450,000 the first year is from the trust fund to the commissioner of natural resources for an agreement with Wilderness Inquiry to provide outdoor education, recreation, and youth employment on the Mississippi River from Grand Rapids to St. Cloud, the Twin Cities, Hastings, and Red Wing. This appropriation is available until June 30, 2016, by which time the project must be completed and final products delivered.

Project Overview

There has been a sharp decline in participation in outdoor recreation and education amongst youth, particularly in urban areas. Some argue that youth who have meaningful outdoor education experiences are more likely to become engaged in environmental stewardship and invested in outdoor resources as adults. Wilderness Inquiry - in partnership with state and federal agencies, non-profits, and local school districts - is using this appropriation to expand an environmental education and recreation program that provides youth with hands-on educational and recreational experiences of the Mississippi River. Funds enable the program to offer canoe experiences to an additional 6,000 youth and to expand the types of experiences provided to include overnight camping, aquatic sampling and monitoring, and conservation-related internships. The program is also expanding geographically to serve additional communities in the Twin Cities and outstate, including Grand Rapids, St. Cloud, Hastings, and Red Wing.

Project due to be completed: 6/30/2016

Subd. 08 Administration and Contract Management

Legislative-Citizen Commission on Minnesota Resources

Subd. 08a \$990,000 TF

Susan Thornton

Legislative-Citizen Commission on Minnesota Resources
100 Rev Dr Martin Luther King Jr Blvd, Rm 72
St. Paul, MN 55155

Phone: (651) 296-6264
Email: susan.thornton@lccmr.leg.mn
Web: <http://www.lccmr.leg.mn>

Appropriation Language

\$990,000 the first year is from the trust fund to the LCCMR for administration in fiscal years 2014 and 2015 as provided in Minnesota Statutes, section 116P.09, subdivision 5.

Project Overview

Per M.S. 116P.09, up to 4% of the amount available for appropriation from the Environment and Natural Resources Trust Fund (ENRTF) for a biennium is available for expenses related to LCCMR administration. These expenses include the LCCMR's project selection and approval process and its ongoing oversight of projects funded by the ENRTF, including both new projects funded during the biennium and existing projects funded in previous bienniums. Historically, LCCMR has always used less than 3% of available funds for administration. This appropriation, which represents 1.46% of the amount available for the biennium, funds LCCMR administration expenses for FY 2014-15.

Project due to be completed: 6/30/2015

Contract Management

Subd. 08b \$135,000 TF

Amanda Graeber

Organization: MN DNR

Address: 500 Lafayette Road

City, State, Zip: St. Paul, MN 55155

Phone: (651) 259-5533

Email: amanda.graeber@state.mn.us

Web: <http://www.dnr.state.mn.us>

Appropriation Language

\$135,000 the first year is from the trust fund to the commissioner of natural resources at the direction of the Legislative-Citizen Commission on Minnesota Resources for expenses incurred for contract agreement reimbursement for the agreements specified in this section. The commissioner shall provide documentation to the Legislative-Citizen Commission on Minnesota Resources on the expenditure of these funds.

Project Overview

Appropriations to non-state entities must be made through a formal contract with a state entity that manages all of the funds for the project on a reimbursement basis. This appropriation to Minnesota's Department of Natural Resources (DNR) funds the expenses incurred by the DNR in contracting, contract management, and expense re-imbusement for most of the Environment and Natural Resources Trust Fund appropriations made to non-state entities, including both new projects funded during the biennium and existing projects funded in previous bienniums.

Project due to be completed: 6/30/2015

[Work Plan](#) (PDF)

- 2. FY2015 - MN Laws 2014, Chapter 226, Section 2
and
MN Laws 2014, Chapter 312, Section 8**

2014 ENVIRONMENT AND NATURAL RESOURCES TRUST FUND APPROPRIATIONS

M.L. 2014: Chapter 226, Section 2 & Chapter 312, Section 8

Process for M.L. 2014 Appropriations

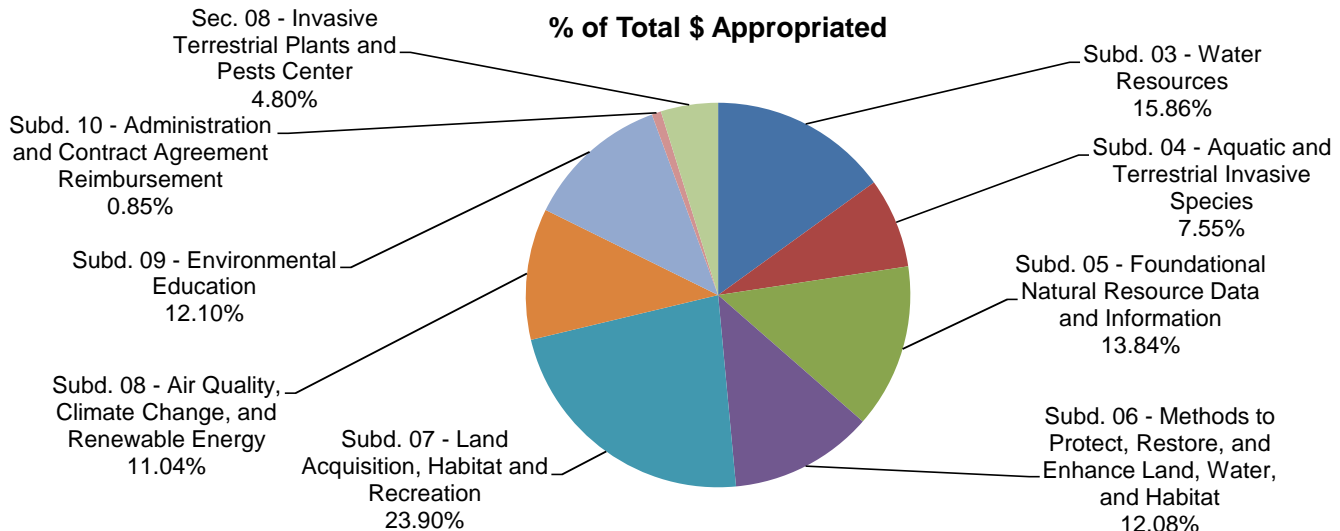
For the FY 2014 and FY 2015 biennium (July 1, 2013 - June 30, 2015), approximately \$33.8 million is available each year (Total = \$67,620,000) for funding from the Environment and Natural Resources Trust Fund. The FY 2014 funds and a portion of the FY 2015 funds were appropriated during M.L. 2013 and approximately \$29.6 million remained available for FY 2015. In response to the 2014 Request for Proposal (RFP) - for the FY 2015 funds beginning July 1, 2014 - 192 proposals requesting a total of approximately \$111 million were received. Through a competitive, multi-step process, 94 of these proposals, requesting a total of approximately \$59 million, were chosen to present to the LCCMR and 71 of those proposals were selected to receive a recommendation for funding to the 2014 MN Legislature. The Legislature adopted all 71 of these project recommendations and they were signed into law by the Governor on 05/09/14. The Legislature added one additional appropriation and it was signed into law by the Governor on 05/20/14.

February 18 & 25, 2013	2014 Funding Priorities Determined and RFP Adopted
March 3, 2013	2014 RFP Issued
June 7, 2013	2014 RFP Proposal Deadline (192 Proposals totaling \$111,455,013 received)
September 18, 2013	2014 Selection of Proposals for Presentations (94 proposals totaling \$58,751,605 selected)
October 1, 2, 3, 15, 16, & 17, 2013	2014 Proposal Presentations (6 Days)
October 22-23, 2013	2014 Allocations Recommendations (2 days)
November 2013 - February 2014	Research Projects Recommended Undergo Peer Review
December 10, 2013	M.L. 2014 Appropriation Language Review & Adoption
May 7 & 16, 2014	Appropriations adopted by MN Legislature
May 9 & 20, 2014	Appropriations signed into law by Governor
June 4, 2014	Project work plans approved by LCCMR
July 1, 2014	Projects can begin.

Summary of Appropriations by Subdivision/Section

Subdivision/Section	\$ Appropriated	# Appropriations
Chapter 226		
Subd. 03 - Water Resources	\$4,579,000	13
Subd. 04 - Aquatic and Terrestrial Invasive Species	\$2,298,000	6
Subd. 05 - Foundational Natural Resource Data and Information	\$4,210,000	14
Subd. 06 - Methods to Protect, Restore, and Enhance Land, Water, and Habitat	\$3,675,000	11
Subd. 07 - Land Acquisition, Habitat and Recreation	\$6,923,000	6
Subd. 08 - Air Quality, Climate Change, and Renewable Energy	\$3,360,000	9
Subd. 09 - Environmental Education	\$3,681,000	9
Subd. 10 - Administration and Contract Agreement Reimbursement	\$244,000	3
Chapter 312		
Sec. 08 - Invasive Terrestrial Plants and Pests Center	\$1,460,000 *	1
TOTAL	\$30,430,000	72

*NOTE: Sec. 08 includes \$970,000 from an unused balance of a project appropriation made in ML 2011.

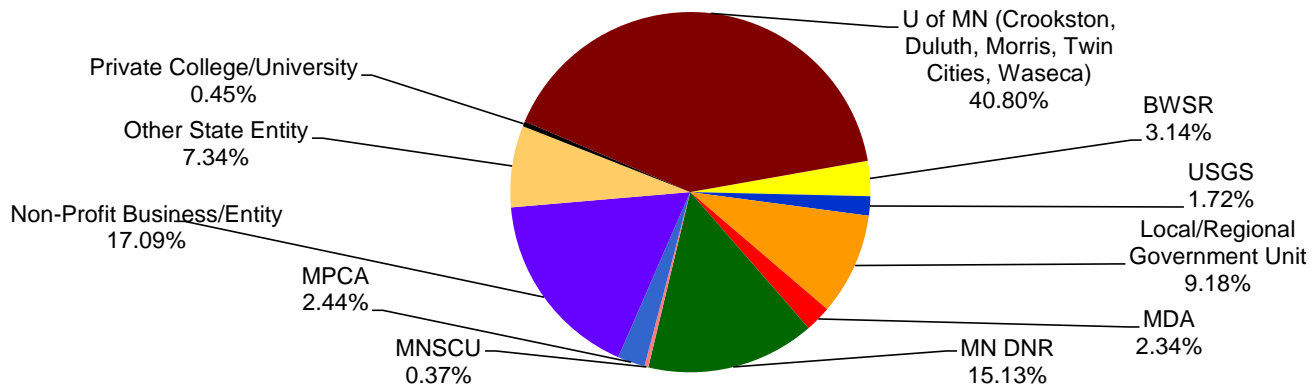


2014 ENVIRONMENT AND NATURAL RESOURCES TRUST FUND APPROPRIATIONS
M.L. 2014: Chapter 226, Section 2 & Chapter 312, Section 8

Summary of Appropriations by Proposer Affiliation*		
Affiliation Type	\$ Appropriated	# Appropriations
MN Board of Water and Soil Resources (BWSR)	\$957,000	3
U.S. Geological Survey (USGS)	\$523,000	2
Local/Regional Government Unit	\$2,792,000	5
MN Department of Agriculture (MDA)	\$713,000	2
MN Department of Natural Resources (MN DNR)	\$4,605,000	7
MN State Colleges and Universities (MNSCU)	\$112,000	1
MN Pollution Control Agency (MPCA)	\$743,000	1
Non-Profit Business/Entity	\$5,201,000	16
Other State Entity	\$2,234,000	4
Private College/University	\$136,000	1
University of MN [Crookston, Duluth, Morris, Twin Cities, Waseca]	\$12,414,000	30
TOTAL	\$30,430,000	72

*Dollar amounts based on project manager affiliation listed in the proposal; some proposals have multiple partners with multiple affiliations and dollars requested distributed between them.

% of Total \$ Appropriated by Proposer Affiliation

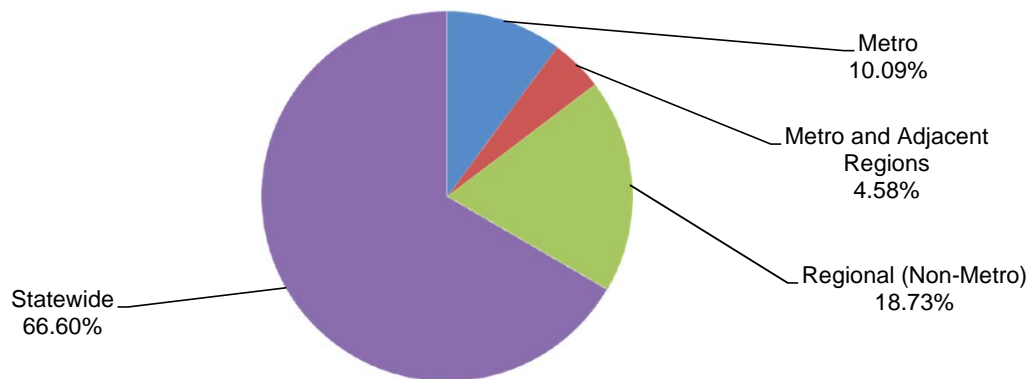


Summary of Appropriations by Area of Impact		
Area of Impact	\$ Appropriated	# Appropriations
Metro*	\$3,070,000	4
Metro and Adjacent Regions	\$1,393,000	2
Regional (Non-Metro)**	\$5,701,000	18
Statewide	\$20,266,000	48
TOTAL	\$30,430,000	72

* "Metro" region includes the 11 counties of Anoka, Carver, Chisago, Dakota, Hennepin, Isanti, Ramsey, Scott, Sherburne, Washington, and Wright.

** "Regional" means area of impact is less than "Statewide" but includes one or more regions of the state ("Northwest", "Northeast", "Central", "Southwest", or "Southeast") other than the 11-county "Metro" region.

% of Total \$ Appropriated by Area of Impact





ENVIRONMENT AND NATURAL RESOURCES TRUST FUND

M.L. 2014 Appropriations: Chapter 226, Section 2 & Chapter 312, Section 8

SUMMARY OF M.L. 2014 APPROPRIATIONS BY SUBDIVISION (\$30,430,000)

CHAPTER 226, SECTION 2

SUBD. 3. Water Resources: \$4,579,000 – 13 Appropriations

- Research and analysis initiatives pertaining to wastewater treatment systems and water contaminants – including pesticides, pharmaceuticals, estrogenic compounds, nutrients, and antibiotics – in order to optimize treatment methods for improved protection of water quality and human and aquatic ecosystem health.
- Evaluation of existing land and water management practices to determine their long-term effectiveness in reducing sediment and nutrient loads, managing water flow, and protecting aquatic wildlife.
- Development and testing of methods to improve and enhance groundwater management practices.
- Assessment of the undetermined causes of exceptionally high mercury levels in certain watersheds within the state to guide further mercury reduction efforts.
- Design, installation, and monitoring of a pilot system for reusing rainwater to economically produce chilled water and help identify other potential applications for rainwater reuse systems.
- Training and technical assistance to develop and implement local water quality improvement projects.

SUBD. 4. Aquatic and Terrestrial Invasive Species: \$2,298,000 – 6 Appropriations

- Development and assessment of techniques and technologies for detecting, impeding, and managing invasive carp species, including optimizing existing dam infrastructure to act as barriers and creating systems that exploit carp physiology and behavior to control them.
- Development and implementation of a pilot locally-based, regional-scale aquatic invasive species prevention program intended to provide a model for other regions of the state.
- Surveying, monitoring, and biological control evaluation and implementation for established invasive species including emerald ash borer and brown marmorated stink bug.
- Surveying and analysis pertaining to mountain pine beetle, an invasive species not yet established in Minnesota, to understand the risks it poses to the state's forests and inform actions that can be taken should it become established in the future.

SUBD. 5. Foundational Natural Resources Data and Information: \$4,210,000 – 14 Appropriations

- Collection, analysis, mapping, and dissemination of foundational data and information pertaining to statewide land cover and population distributions of species including pollinators, birds, and native freshwater mussels.
- Development and testing of processes and systems for inventorying spring resources statewide and modernizing and making accessible public drainage records.
- Compilation and analysis of existing historical datasets on Minnesota species, ecosystems, and forest resources for comparison with recent data to identify changes, improve understanding of trends and ecological vulnerabilities, and inform future natural resource management strategies.
- Research and analysis pertaining to declining Minnesota moose populations, native butterfly species, native freshwater mussel species, and loon and pelican populations impacted by the Deepwater Horizon oil spill.
- Surveying and profiling of Minnesota plant species for a public oriented plant identification reference website.

SUBD. 6. Methods to Protect/Restore/Enhance Land, Water & Habitat: \$3,675,000 – 11 Appropriations

- Surveying, research, and analysis pertaining to pollinators and pollinator decline, including establishment of a long-term pollinator research program initiative, identification of strategies for increasing and promoting pollinator habitat, and assessment of the role of systemic pesticides in pollinator decline.
- Collection, research, and analysis efforts to promote long-term prairie sustainability.
- Development of a watershed protection plan for southeast Minnesota.
- Restoration and enhancement efforts including habitat restoration in the greater metropolitan area and demonstration and training of restoration techniques in northeastern Minnesota.
- Evaluation of a variety of novel approaches to addressing various natural resource related challenges with aims including excess nutrient capture from waterways, biofuel feedstock generation, wetland habitat management, and mineland restoration using waste reutilization.
- Expansion and enhancement of an innovative demonstration aquaponics facility.

SUBD. 7. Land Acquisition, Habitat and Recreation: \$6,923,000 – 6 Appropriations

- Protection and restoration of priority, high quality, and unique lands within Minnesota's Scientific and Natural Area system through acquisition, restoration, and related conservation efforts involving citizen engagement.
- Expansion of outdoor recreational opportunities through acquisition of lands for parks in the Metropolitan Regional Parks System and a St. Croix river park, development of lands for a park and a trail in southwestern Minnesota, and development of segments of the Mesabi Trail in northern Minnesota.

SUBD. 8. Air Quality, Climate Change, and Renewable Energy: \$3,360,000 – 9 Appropriations

- Research, analysis, planning, and demonstration pertaining to renewable energy production technologies involving solar, geothermal, waste product reutilization, and biofuels.
- Analysis of agricultural systems and technologies to develop strategies for reducing fossil fuel usage and increasing local energy production, particularly in rural areas.

SUBD. 9. Environmental Education: \$3,681,000 – 9 Appropriations

- Delivery of environmental education, technical assistance, and training to students, particularly youth that are under-represented in natural resource professions and outdoor participation, through a variety of mentoring, internships, action projects, and focused, place-based outdoors experiences.
- Development and delivery of environmental education to communities and schools pertaining to pollinators, wolves, raptors, and climate change.

SUBD. 10. Administration and Contract Agreement Reimbursement: \$244,000 – 3 Appropriations

- ENRTF project records system upgrade and project contract agreement reimbursement by DNR.

CHAPTER 312, SECTION 8

SEC. 8. Invasive Terrestrial Plants and Pests Center: \$1,460,000 – 1 Appropriation

- Establish and support a new research center at the University of Minnesota dedicated to developing and implementing techniques for preventing and minimizing threats posed by terrestrial invasive species.

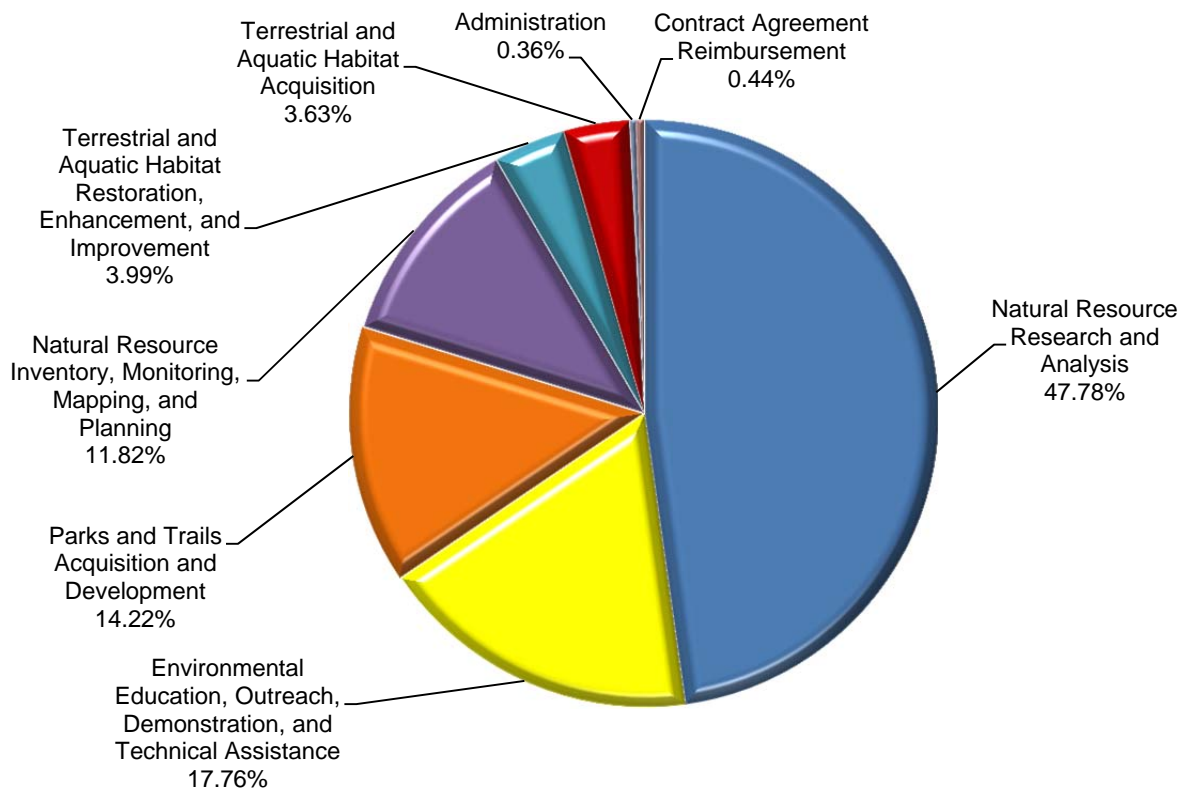


ENVIRONMENT AND NATURAL RESOURCES TRUST FUND
M.L. 2014 Appropriations: Chapter 226, Section 2 & Chapter 312, Section 8

SUMMARY OF EXPECTED OUTCOMES ACROSS SUBDIVISIONS FOR ~\$30.4 MILLION

- Natural Resource Research and Analysis: ~\$14.6 million**
Research and analysis projects that will advance our knowledge about and provide strategies and recommendations for addressing issues relating to aquatic and terrestrial invasive species control; water quality and conservation; land management; wastewater treatment; species management, protection, decline, and recovery; alternative agricultural practices; waste product utilization; and renewable energy production.
- Environmental Education, Outreach, Demonstration, and Technical Assistance: ~\$5.4 million**
Environmental education, outreach, demonstration, and technical assistance efforts that will engage and educate Minnesotans on topics including aquatic invasive species, climate change, ecology, plant and wildlife species, pollinators, and habitat conservation; outreach to engage under-represented and under-served students and communities in outdoor education and natural resource professions; pilot and demonstrate options for renewable energy production and rainwater reuse; and provide training and technical assistance on water quality improvement, renewable energy and energy conservation, and natural resource conservation and management tools, practices, and options.
- Parks and Trails Acquisition and Development: ~\$4.3 million**
Acquisition of an estimated 255 acres to expand parks in the Metropolitan Regional Park System and a St. Croix river park in the metropolitan area, expand and develop a local park and a local trail in southwestern Minnesota, and design and construct segments of a regional trail in northern Minnesota.
- Natural Resource Inventory, Monitoring, Mapping, and Planning: ~\$3.6 million**
Inventory, monitoring, mapping, and planning efforts to obtain critical information and guide relevant decisions and efforts over time, including updating the statewide land cover map; completing the MN Breeding Bird Atlas; surveying for population distributions of pollinators and imperiled species; planning and development of data management systems for inventorying state spring resources and public drainage system records; collection and assembly of historic datasets of statewide forest inventories and phenology records; monitoring and evaluation of habitat restoration methods; collection and long-term storage of prairie plant seeds; planning and monitoring for the state's Scientific and Natural Areas program; local planning efforts pertaining to renewable energy, recreation, watershed protection, and invasive species management; detection and monitoring of invasive species including emerald ash borer, mountain pine beetle, and brown marmorated stink bugs.
- Terrestrial and Aquatic Habitat Restoration, Enhancement, and Improvement ~\$1.2 million**
Restoration, enhancement, and improvement activities on an estimated 1,440 acres. Activities performed will include prescribed burning, soil preparation, seeding, native vegetation installation, woody encroachment removal, invasive species control, and monitoring and evaluation.
- Terrestrial and Aquatic Habitat Acquisition: ~\$1.1 million**
Acquisition of an estimated 240 acres in fee title. Permanently protected areas will include forests, prairie, blufflands, wetlands, shorelands, and other habitat.
- Contract Agreement Reimbursement: ~\$100 thousand**
 Administering of contract agreement reimbursement for projects of non-state entities.
- Administration: ~\$100 thousand**
 Upgrade and modernization of ENRTF project records management system containing over 50 years of data on more than 1,800 appropriations representing nearly \$800 million in total appropriations and used to manage an annual average of over 250 open appropriations totaling over \$100 million in appropriations.

% OF EXPECTED OUTCOMES ACROSS SUBDIVISIONS



M.L. 2014 Projects

[MN Laws 2014, Chapter 226, Section 2 \(beginning July 1, 2014\)](#)

[MN Laws 2014, Chapter 312, Article 12, Section 8 \(beginning July 1, 2014\)](#)

For the Minnesota's FY 2014-15 biennium (July 1, 2013 - June 30, 2015), approximately \$33.8 million was available each fiscal year (Total = \$67,620,000) for funding from the Environment and Natural Resources Trust Fund. In response to the 2014 Request for Proposal, 192 proposals requesting a total of approximately \$111 million were received. Through a competitive, multi-step process 94 of these proposals, requesting a total of \$58.7 million, were chosen to present to the LCCMR and 71 of those proposals, totaling \$29 million, were chosen to receive a recommendation for funding to the 2013 MN Legislature. The Legislature adopted all 71 of these project recommendations and they were signed into law by the Governor on 05/09/14. The Legislature added one additional project and it was signed into law by the Governor on 05/20/14. For 2014 a total of 72 appropriations will be receiving \$30,430,000.

NOTE: For all projects, [contact us](#) to obtain the most up-to-date work programs for current projects (project updates are required twice each year) or the final reports of completed projects.

When available, we have provided links to web sites related to the project. The sites linked to this page are not created, maintained, or endorsed by the LCCMR office or the Minnesota Legislature.

M.L. 2014, Chapter 226, [Section 2 Appropriations](#)

M.L. 2014, Chapter 312, [Section 8 Appropriations](#)

MN Laws 2014, Chapter 226, Section 2

[Subd. 03](#) Water Resources

- [03a](#) Solar Driven Destruction of Pesticides, Pharmaceuticals, Contaminants in Water - **RESEARCH**
- [03b](#) Methods to Protect Beneficial Bacteria from Contaminants to Preserve Water Quality - **RESEARCH**
- [03c](#) Triclosan Impacts on Wastewater Treatment - **RESEARCH**
- [03d](#) Evaluation of Wastewater Nitrogen and Estrogen Treatment Options - **RESEARCH**
- [03e](#) Antibiotics and Antibiotic Resistance Genes in Minnesota Lakes - **RESEARCH**
- [03f](#) Impacts of Estrogen Exposure on Minnesota's Shallow Lake Wildlife - **RESEARCH**
- [03g](#) Watershed-Scale Monitoring of Long-Term Best Management Practice Effectiveness - **RESEARCH**
- [03h](#) Protection of State's Confined Drinking Water Aquifers - **RESEARCH**
- [03i](#) Watershed Water Budgets for Managing Minnesota's Groundwater - **RESEARCH**
- [03j](#) Identifying Causes of Exceptionally High Mercury in Fish - **RESEARCH**
- [03k](#) Reducing Lake Quality Impairments through Citizen Action
- [03l](#) Rainwater Reuse and Valuation Investigation
- [03m](#) Measuring Hydrologic Benefits from Glacial Ridge habitat Restoration - **RESEARCH**

[Subd. 04](#) Aquatic and Terrestrial Invasive Species

- [04a](#) Blocking Bighead, Silver, and Other Invasive Carp by Optimizing Lock and Dams - **RESEARCH**
- [04b](#) Bioacoustics to Detect, Deter and Eliminate Silver Carp - **RESEARCH**

- [04c](#) Northwest Minnesota Regional Aquatic Invasive Species Prevention Pilot
- [04d](#) Biosurveillance and Biocontrol of Emerald Ash Borer - Phase 2
- [04e1](#) Mountain Pine Beetle Invasive Threat to Minnesota's Pines
- [04e2](#) Mountain Pine Beetle Invasive Threat to Minnesota's Pines
- [04f1](#) Brown Marmorated Stink Bug Monitoring and Biocontrol Evaluation
- [04f2](#) Brown Marmorated Stink Bug Monitoring and Biocontrol Evaluation
- [Sec. 08](#) Invasive Terrestrial Plants and Pests Center - **RESEARCH**

[Subd. 05](#) Foundational Natural Resource Data and Information

- [05a](#) Update Statewide Land Cover Use Map
- [05b](#) State Spring Inventory for Resource Management and Protection
- [05c](#) Drainage Records Modernization and Statewide Geographic Information System Database
- [05d](#) Restoring Forest Inventory Data
- [05e](#) Assessing Species Vulnerability to Climate Change Using Phenology
- [05f](#) Minnesota Breeding Bird Atlas - Final Phase
- [05g](#) Assessing Contaminants in Minnesota's Loons and Pelicans - Phase 2
- [05h](#) Sandhill Crane Populations and Management in Minnesota - **RESEARCH**
- [05i](#) Wild Bee Pollinator Surveys in Prairie-Grassland Habitats
- [05j1](#) Imperiled Prairie Butterfly Conservation, Research and Breeding Program - **RESEARCH**
- [05j2](#) Imperiled Prairie Butterfly Conservation, Research and Breeding Program
- [05k](#) Conserving Minnesota's Native Freshwater Mussels - **RESEARCH**
- [05l](#) Impacts of Forest Quality on Declining Minnesota Moose - **RESEARCH**
- [05m](#) Moose Decline and Air Temperatures in Northeastern Minnesota - **RESEARCH**
- [05n](#) Expansion of Minnesota Wildflowers Online Botanical Reference

[Subd. 06](#) Methods to Protect, Restore, and Enhance Land, Water, and Habitat

- [06a](#) Enhancing Pollinator Landscapes
- [06b](#) Understanding Systemic Insecticides as Protection Strategy for Bees - **RESEARCH**
- [06c](#) Prairie Sustainability through Seed Storage, Beneficial Microbes, and Adaptation - **RESEARCH**
- [06d](#) Northeast Minnesota White Cedar Restoration - Phase 2
- [06e](#) Southeast Minnesota Watershed Protection Plan
- [06f](#) Upland and Shoreline Restoration in Greater Metropolitan Area
- [06g](#) Prairie, Forest, and Savanna Restoration in Greater Metropolitan Area
- [06h](#) Nutrient Capture Through Water Management and Biomass Harvesting
- [06i](#) Cattail Management for Wetland Wildlife and Bioenergy Potential
- [06j](#) Dredged Sediment for Forest Restoration on Unproductive Minelands
- [06k](#) Expansion of Greenhouse Production

[Subd. 07](#) Land Acquisition, Habitat, and Recreation

- [07a](#) Scientific and Natural Area Acquisition, Restoration, Improvement and Citizen Engagement

- [07b](#) Metropolitan Regional Park System Acquisition
- [07c](#) Mesabi Trail Development - Soudan to Ely Segment
- [07d](#) Shoreland Acquisition on St. Croix River
- [07e](#) Martin County Park and Natural Area Acquisition
- [07f](#) Minnesota River Water Trailhead and Landing in Morton

[Subd. 08](#) Air Quality, Climate Change, and Renewable Energy

- [08a](#) Solar Cell Materials from Sulfur and Common Metals - **RESEARCH**
- [08b](#) Innovative Groundwater-Enhanced Geothermal Heat Pump Study
- [08c](#) Demonstrating Innovative Technologies to Fully Utilize Wastewater Resources - **RESEARCH**
- [08d](#) Transitioning Minnesota Farms to Local Energy
- [08e](#) Life Cycle Energy of Renewably Produced Nitrogen Fertilizers
- [08f](#) Clean Water and Renewable Energy from Beet Processing Wastewater and Manure - **RESEARCH**
- [08g](#) Next Generation Large-Scale Septic Tank Systems - **RESEARCH**
- [08h](#) Solar Photovoltaic Installation at Residential Environmental Learning Centers
- [08i](#) Itasca Community College Woody Biomass Utilization Project Design

[Subd. 09](#) Environmental Education

- [09a](#) Minnesota Conservation Apprenticeship Academy
- [09b](#) Youth-led Sustainability Initiatives in 40 Greater Minnesota Communities
- [09c](#) Urban Environmental Education Engaging Students in Local Resources
- [09d](#) Diversifying Involvement in the Natural Resources Community
- [09e](#) Educating Minnesotans about Potential Impacts of Changing Climate
- [09f](#) Pollinator Education Center at the Minnesota Landscape Arboretum
- [09g](#) Minnesota Pollinator Partnership
- [09h](#) Raptor Lab Integrating Online and Outdoor Learning Environments
- [09i](#) Wolf Management Education

[Subd. 10](#) Administration and Contract Agreement Reimbursement

- [10a](#) Contract Agreement Reimbursement
- [10b](#) Legislative Coordinating Commission Legacy Web Site
- [10c](#) Environment and Natural Resources Trust Fund (ENRTF) Project Records System Upgrade

MN Laws 2014, Chapter 312, Section 8

[Sec. 08](#) Invasive Terrestrial Plants and Pests Center - **RESEARCH**

[Funding Source:](#)

Environment and Natural Resources Trust Fund (TF)

MN Laws 2014, Chapter 226, Section 2

Subd. 03 Water Resources

Solar Driven Destruction of Pesticides, Pharmaceuticals, Contaminants in Water

Subd. 03a \$291,000 TF

William Arnold

U of MN
500 Pillsbury Dr SE
Minneapolis, MN 55455

Phone: (612) 625-8582

Email: arnol032@umn.edu

Web: <http://personal.ce.umn.edu/~arnold/>

RESEARCH

Appropriation Language

\$291,000 the second year is from the trust fund to the Board of Regents of the University of Minnesota to quantify the solar-driven destruction of contaminants reacting with dissolved organic matter to optimize water treatment methods and guide reuse. This appropriation is available until June 30, 2017, by which time the project must be completed and final products delivered.

Project Overview

Pesticides, pharmaceuticals, and agricultural nutrients serve important functions in crop production and the treatment of disease. However, these chemicals become pollutants when discharged into surface waters through wastewater, storm water, and agricultural runoff. There are natural processes, though, that help break down and remove these pollutants from water. One such process is the role that sunlight interacting with dissolved organic matter naturally present in surface water from decaying plant materials and algae has in transforming these contaminants. Researchers at the University of Minnesota are using this appropriation to better understand the role this interaction between sunlight and dissolved organic matter has in affecting the fate of water pollutants in order to optimize water treatment methods and guide effective water reuse.

Project due to be completed: 6/30/2017

Methods to Protect Beneficial Bacteria from Contaminants to Preserve Water Quality

Subd. 03b \$279,000 TF

Paige Novak

U of MN
122 Civil Engineering Bldg, 500 Pillsbury Dr SE
Minneapolis, MN 55455

Phone: (612) 626-9846

Email: novak010@umn.edu

Web: <http://www.cege.umn.edu/directory/faculty-directory/novak.html>

RESEARCH

Appropriation Language

\$279,000 the second year is from the trust fund to the Board of Regents of the University of Minnesota to research how and why bacteria that provide ecological functions humans depend on for water quality are affected by exposure to certain man-made perfluorinated chemicals entering the wastewater treatment system in order to identify methods that can be implemented to protect those bacterial functions from being degraded. This appropriation is available until June 30, 2017, by which time the project must be completed and final products delivered.

Project Overview

Many types of bacteria perform critical ecological functions, such as cycling carbon and other nutrients, which enable life to exist. In fact, humans harness these types of bacteria in certain engineered systems, such as wastewater treatment plants and landfills, to provide various benefits such as protecting surface waters from excess nitrogen, decomposing solid waste, and treating wastewater. Unfortunately, the environments within these systems where the beneficial bacteria live are also environments that receive a complex array of synthetic chemicals that can negatively affect bacterial function, particularly when present in mixtures. One such class of chemicals that find their way into these systems is perfluorinated chemicals, which research has suggested can cause other co-contaminants to be more toxic to bacteria. Researchers at the University of Minnesota are using this appropriation to research how and why these beneficial bacteria are affected by exposure to perfluorinated chemicals entering the wastewater treatment system in order to help develop and engineer methods to better protect and enhance the important ecological functions these bacteria provide.

Project due to be completed: 6/30/2017

Triclosan Impacts on Wastewater Treatment

Subd. 03c \$380,000 TF

Timothy LaPara

U of MN
500 Pillsbury Dr SE
Minneapolis, MN 55455

Phone: (612) 624-6028

Email: lapar001@umn.edu

Web: <http://www.cege.umn.edu/directory/faculty-directory/lapara.html>

RESEARCH

Appropriation Language

\$380,000 the second year is from the trust fund to the Board of Regents of the University of Minnesota to assess the role of the commercially used antibacterial agent triclosan in creating antibiotic resistant bacteria during the municipal wastewater treatment process. This appropriation is available until June 30, 2017, by which time the project must be completed and final products delivered.

Project Overview

As people use antibiotics and products containing antibacterial substances the bacteria that are resistant to the effects of these products survive and reproduce, thus creating a selection for antibiotic resistant bacteria. Many of these bacteria and the antibacterial substances ultimately make their way into the waste stream and are mixed together and concentrated at wastewater treatment plants, where they interact and can create further selection for organisms with antibiotic resistance to multiple antibacterial substances resulting in what are commonly known as "super bugs". If these antibiotic

resistant organisms are not entirely removed during the wastewater treatment process, these organisms then are released into the environment where they can eventually affect humans and other species. One antimicrobial substance of particular concern is triclosan, which is present in numerous personal care products, because it has been shown to help select for organisms that show antibiotic resistance not just to triclosan but also to a multitude of other antibiotics. Researchers at the University of Minnesota are using this appropriation to improve understanding of the role of triclosan in selecting for antibiotic resistant bacteria during the municipal wastewater treatment process.

Project due to be completed: 6/30/2017

Evaluation of Wasterwater Nitrogen and Estrogen Treatment Options

Subd. 03d \$500,000 TF

Paige Novak

U of MN

122 Civil Engineering Bldg, 500 Pillsbury Dr SE
Minneapolis, MN 55455

Phone: (612) 626-9846

Email: novak010@umn.edu

Web: <http://www.cege.umn.edu/directory/faculty-directory/novak.html>

RESEARCH

Appropriation Language

\$500,000 the second year is from the trust fund to the Board of Regents of the University of Minnesota to examine the performance of new wastewater contaminant treatment options under Minnesota weather conditions in order to understand how to improve wastewater treatment of nitrogen and estrogenic compounds, decrease costs and energy use, and safeguard aquatic species. This appropriation is available until June 30, 2017, by which time the project must be completed and final products delivered.

Project Overview

Wastewater treatment plants discharge effluent that contains contaminants of emerging concern, such as estrogens. Estrogens have been shown to cause ecological effects such as fish feminization and fish population collapses. Presently the treatment and discharge of estrogens into the environment via wastewater treatment is not regulated. However, it has been found that the extent of estrogen discharge from wastewater treatment correlates with how and how well nitrogen, which currently is regulated and will likely be more so in the future, is removed during the treatment process. Thus more effective nitrogen removal processes have the potential to also ensure more effective removal of estrogens. Researchers at the University of Minnesota are using this appropriation to determine how different nitrogen removal processes perform under a variety of weather conditions with respect to how well they remove both nitrogen and estrogenic compounds in order to help improve wastewater treatment of nitrogen and estrogenic compounds.

Project due to be completed: 6/30/2017

Antibiotics and Antibiotic Resistance Genes in Minnesota Lakes

Subd. 03e \$300,000 TF

William Arnold
U of MN
500 Pillsbury Dr SE
Minneapolis, MN 55455

Phone: (612) 625-8582

Email: arnol032@umn.edu

Web: <http://personal.ce.umn.edu/~arnold/>

RESEARCH

Appropriation Language

\$300,000 the second year is from the trust fund to the Board of Regents of the University of Minnesota to quantify the relationship between antibiotics and antibiotic-resistant bacteria in Minnesota lakes to determine if improved wastewater treatment is necessary to protect human and aquatic health. This appropriation is available until June 30, 2017, by which time the project must be completed and final products delivered.

Project Overview

Through various means, human produced chemicals can make their way into surface waters where they can have adverse effects on the function of ecological communities. Of particular concern are antibiotics and other antimicrobial substances because they have the potential to create increased antibiotic resistance. While there is a background level of naturally occurring antibiotic resistance in the natural world, elevated or persistent levels caused by human activities have the potential to harm human, animal, and overall ecosystem health. Researchers at the University of Minnesota are using this appropriation to quantify and compare the levels within lakes of naturally occurring antibiotic compounds versus those resulting from human actions to delineate the role of each in creating antibiotic resistant bacteria and determine the extent to which improved wastewater treatment could contribute to controlling the amount of antibiotics and antibiotic resistant genes within the environment.

Project due to be completed: 6/30/2017

Impacts of Estrogen Exposure on Minnesota's Shallow Lake Wildlife

Subd. 03f \$136,000 TF

Kurt Illig

St. Thomas University
2115 Summit Ave
St. Paul, MN 55105

Phone: (651) 962-5273

Email: krillig@stthomas.edu

Web: <http://www.stthomas.edu/biology/faculty/kurt-r-illig.html>

RESEARCH

Appropriation Language

\$136,000 the second year is from the trust fund to the commissioner of natural resources for an agreement with the University of St. Thomas to use biological samples already gathered from shallow

lakes across Minnesota to determine the environmental estrogen exposure impacts on aquatic wildlife in shallow lakes for enhanced land and lake management. This appropriation is available until June 30, 2017, by which time the project must be completed and final products delivered.

Project Overview

Endocrine-disrupting contaminants such as environmental estrogens have been found and studied in large lakes and streams and shown to exist at concentrations that have adverse effects on wildlife. However, very little is known about the sources and effects of environmental estrogens in small, shallow lakes. Preliminary data suggests that these compounds are present in shallow lakes and have an effect on the survival and reproduction of wildlife. Researchers at the University of St. Thomas are using this appropriation to determine the extent to which aquatic wildlife in shallow lakes are being exposed to environmental estrogens, the land-use practices that correlate with exposure, and the amount of detrimental impact that exposure creates in order to enhance land and water management practices.

Project due to be completed: 6/30/2017

Watershed-Scale Monitoring of Long-Term Best Management Practice Effectiveness

Subd. 03g \$900,000 TF

Daniel Engstrom

Science Museum of Minnesota
St. Croix Watershed Research Station
16910 152nd St N
Marine on St. Croix, MN 55047

Phone: (651) 433-5953

Email: dre@smm.org

Web: <http://www.smm.org/scwrs/>

RESEARCH

Appropriation Language

\$900,000 the second year is from the trust fund to the Science Museum of Minnesota for the St. Croix Watershed Research Station to evaluate the effectiveness of best management practices in reducing sediment and nutrient loads at watershed scales over long time periods. This appropriation is available until June 30, 2017, by which time the project must be completed and final products delivered.

Project Overview

Minnesota has widespread water quality impairments due to nonpoint-source pollution generated by agricultural, urban, and other human-altered lands. Mitigation of these impairments requires implementing best management practices (BMPs) that are designed to limit soil erosion and nutrient transport from lands to receiving waters. Long-term data sets of water quality and land-use history are needed to tease apart the many factors that affect water quality. In particular, data sets that span periods before and after BMP implementation are needed to determine BMP effectiveness. However, such data sets are lacking because water quality monitoring of our lakes and rivers did not begin until well after humans altered the landscape. To fill this data gap, Researchers at the Science Museum of Minnesota's St. Croix Watershed Research Station are using this appropriation to construct long-term historical water quality records through analysis of lake sediments in order to enable better determination of the effectiveness of BMPs on improving water quality.

Project due to be completed: 6/30/2017

Protection of State's Confined Drinking Water Aquifers

Subd. 03h \$394,000 TF

James Stark

US Geological Survey
2280 Woodale Dr
Mounds View, MN 55112

Phone: (763) 783-3230

Email: stark@usgs.gov

Web: <http://mn.water.usgs.gov/index.html>

RESEARCH

Appropriation Language

\$394,000 the second year is from the trust fund to the commissioner of natural resources for an agreement with the United States Geological Survey to test methods of defining properties of confined drinking water aquifers in order to improve water management. This appropriation is available until June 30, 2017, by which time the project must be completed and final products delivered.

Project Overview

The groundwater contained in confined glacial aquifers provides clean drinking water to many Minnesota residents. An important factor affecting the long-term sustainability of these aquifers is how water infiltrates through clayey deposits of overlying glacial till, which act as barriers to contaminants but also limit water flow and aquifer recharge. Very little is actually known about the properties and infiltration of water through till, which hinders the ability to accurately define the sustainability of these aquifers. The United States Geological Survey is using this appropriation to test methods for assessing and defining the hydrologic properties of glacial till in order to understand the role it plays in the long-term sustainability of groundwater.

Project due to be completed: 6/30/2017

Watershed Water Budgets for Managing Minnesota's Groundwater

Subd. 03i \$129,000 TF

David Lorenz

US Geological Survey
2280 Woodale Dr
Mounds View, MN 55112

Phone: (763) 783-3271

Email: lorenz@usgs.gov

Web: <http://mn.water.usgs.gov/index.html>

RESEARCH

Appropriation Language

\$129,000 the second year is from the trust fund to the commissioner of natural resources for an

agreement with the United States Geological Survey to create a pilot study to calculate complete watershed water budgets for two counties in Minnesota for enhanced groundwater management. This appropriation is available until June 30, 2017, by which time the project must be completed and final products delivered.

Project Overview

Effective groundwater management requires accurate knowledge about the water budget, which is the amount of water stored within the system in aquifers and the amount of water flowing through the overall hydrologic system including water flowing at the surface, water flowing from above ground down into aquifers, and water flowing between aquifers below the surface. While groundwater storage can be generally well understood and there is good knowledge about surface water flow, there is not usually a strong understanding about the water flowing down from the surface to aquifers and below the surface between different aquifers. The United States Geological Survey is using this appropriation to pilot a method intended to better calculate the groundwater flow component of the hydrologic system in order to provide information that will improve knowledge about water sustainability and the interaction between surface and ground water. The method will be piloted in watersheds in St. Louis and Goodhue counties.

Project due to be completed: 6/30/2017

Identifying Causes of Exceptionally High Mercury in Fish

Subd. 03j \$743,000 TF

Bruce Monson

Minnesota Pollution Control Agency
520 Lafayette Rd N
St. Paul, MN 55155

Phone: (651) 757-2579

Email: bruce.monson@state.mn.us

Web: <http://www.pca.state.mn.us>

RESEARCH

Appropriation Language

\$743,000 the second year is from the trust fund to the commissioner of the Pollution Control Agency to quantify the probable causes of high mercury levels in fish within the Roseau River and two tributaries of the Red River of the North by comparing mercury movements within watersheds to understand the drivers of mercury biomagnifications in the food web of rivers with similarly high mercury levels and to guide further mercury reduction initiatives. This appropriation is available until June 30, 2017, by which time the project must be completed and final products delivered.

Project Overview

Most mercury in Minnesota waters is deposited from the atmosphere as a byproduct of burning coal and other compounds. Once in the environment, mercury can convert to a form called methylmercury where it bioaccumulates up the food chain from microscopic plants and animals to fish and then to humans and wildlife that consume the fish. The first step in solving the problem of mercury in fish is reducing the sources of mercury entering waters. Significant efforts are underway to reduce the amount of mercury released from human sources such as smokestacks and wastewater discharge, which will address the majority of the mercury entering the environment. However, there are a percentage of

watersheds where mercury appears to have enhanced concentrations due to factors that are particular to the ecology of a watershed and not mainly driven by the amount of mercury entering the watershed. The Minnesota Pollution Control Agency is using this appropriation to better understand the probable causes of high mercury levels in fish in watersheds where atmospheric deposition alone does not account for the high mercury levels in order to determine what additional measures beyond source reduction can be taken to reduce mercury levels in those watersheds.

Project due to be completed: 6/30/2017

Reducing Lake Quality Impairments through Citizen Action

Subd. 03k \$59,000 TF

Alex Gehrig

Freshwater Society
2500 Shadywood Rd
Exelsior, MN 55331

Phone: (952) 314-8134

Email: agehrig@freshwater.org

Web: <http://www.freshwater.org>

Appropriation Language

\$59,000 the second year is from the trust fund to the commissioner of natural resources for an agreement with the Freshwater Society to train lake associations and other stakeholder groups to develop lake management plans and to implement science-based, citizen-led water quality improvement projects on impaired lakes in west central Minnesota. This appropriation is available until June 30, 2017, by which time the project must be completed and final products delivered.

Project Overview

Many lakes in Minnesota are classified as "impaired" for aquatic recreation and aquatic life as the result of nonpoint source pollution. These impairments can be addressed by the citizens that live by and have a vested interest in these water bodies, but there is often a lack of knowledge and resources to take effective action. The Freshwater Society is using this appropriation to train citizen groups in lake ecology and management in order to guide them in implementing water quality improvement projects for their local water bodies.

Project due to be completed: 6/30/2017

Rainwater Reuse and Valuation Investigation

Subd. 03I \$300,000 TF

Scott Alexander

U of MN
310 Pillsbury Dr
Minneapolis, MN 55455

Phone: (612) 626-4164

Email: alexa017@umn.edu

Web: http://www.esci.umn.edu/orgs/geofluids/people_scott_alexander_home.html

Appropriation Language

\$300,000 the second year is from the trust fund to the Board of Regents of the University of Minnesota to design, install, and monitor a rainwater reuse system for use in evaporative chiller systems and identify other potential applications for rainwater reuse systems.

Project Overview

Rainfall runoff in urban areas contributes to localized flooding and washes contaminants and excess nutrients downstream affecting water quality. Systems to mitigate these problems can be challenging to implement in urban areas due to existing infrastructure and competing demands for land use. However, one option is to find alternative applications for the excess rainwater and use it replace the potable water that is currently being used for certain purposes. Researchers at the University of Minnesota are using this appropriation to evaluate alternative uses for captured rainwater. In particular the project will design and install a rainwater reuse system for integration into evaporative chiller systems, which are common in large buildings and currently account for a significant portion of summer water usage at these sites, and examine other potential reuses for rainwater, such as for toilet flushing and industrial processes.

Project due to be completed: 6/30/2016

Measuring Hydrologic Benefits from Glacial Ridge habitat Restoration

Subd. 03m \$168,000 TF

Myron Jesme

Red Lake Watershed District
100 Pennington Avenue South
Thief River Falls, MN 56701

Phone: (218) 681-5800

Email: jesme@wiktel.com

Web: <http://www.redlakewatershed.org/default.html>

Tim Cowdery

U.S. Geological Survey
2208 Woodale Dr
Mounds View, MN 55112

Phone: (763) 783-3273

Email: cowdery@usgs.gov

Web: <https://sites.google.com/site/largescaleresto/>

RESEARCH**Appropriation Language**

\$168,000 the second year is from the trust fund to the commissioner of natural resources for an agreement with the Red Lake Watershed District and the United States Geological Survey for completion of the analysis of flooding and water-quality benefits resulting from wetland and prairie restorations at Glacial Ridge National Wildlife Refuge.

Project Overview

Since 2000, a diverse group of partners has been collectively working in northwestern Minnesota on one

of the largest prairie-wetland restorations in the world. Spanning 22,000 acres and adjacent to an additional 16,000 acres of public and private conservation land, the goal of the Glacial Ridge Project has been to demonstrate whether large-scale habitat restoration is a viable way to reduce flooding and improve water quality. Prior to beginning restoration efforts on the project, a comprehensive baseline hydrologic study of the area was completed by the U.S. Geological Survey (USGS). The Red Lake Watershed District and USGS are using this appropriation to complete a post restoration study that will quantify and evaluate the amount of flood reduction, water-quality improvement, and ecosystem-function change that has resulted from the wetland and prairie restoration efforts at Glacial Ridge. This information will be used to guide future restoration efforts throughout the state and beyond.

Project due to be completed: 6/30/2016

Subd. 04 Aquatic and Terrestrial Invasive Species

Blocking Bighead, Silver, and Other Invasive Carp by Optimizing Lock and Dams

Subd. 04a \$854,000 TF

Peter Sorensen

U of MN
1980 Folwell Ave
St Paul, MN 55108

Phone: (612) 624-4997

Email: soren003@umn.edu

Web: <http://fwcb.cfans.umn.edu/sorensen/>

RESEARCH

Appropriation Language

\$854,000 the second year is from the trust fund to the Board of Regents of the University of Minnesota to collaborate with the United States Army Corps of Engineers to develop ways, including new technologies, to modify the operations of Lock and Dam Numbers 2 to 8 to optimize their ability to impede invasive carp movement into the Minnesota, St. Croix, and Mississippi Rivers. This appropriation is available until June 30, 2017, by which time the project must be completed and final products delivered.

Project Overview

Invasive carp species, including silver carp and bighead carp, are migrating north up the Mississippi River and pose threats to the native fish and aquatic ecosystems of Minnesota rivers and lakes where they can become established. While individual carp have been found in Minnesota, it is not presently believed that there are established breeding populations in the state. Nevertheless, the only current impediments to the upstream travel of carp into Minnesota waterways are the various lock and dam systems located between the Iowa border and the Twin Cities and these systems do not create a constant barrier to carp passage. Researchers at the University of Minnesota, in cooperation with the U.S. Army Corps of Engineers, are using this appropriation to develop and test ways to modify and optimize the operations of the existing lock and dam systems in order to enhance their ability to deter and block carp passage without detrimentally affecting native fish or current lock and dam function. These efforts have the potential to delay or even prevent statewide invasion by invasive carp in Minnesota via the Mississippi River.

Project due to be completed: 6/30/2017

Bioacoustics to Detect, Deter and Eliminate Silver Carp

Subd. 04b \$262,000 TF

Allen Mensinger

U of MN - Duluth
1035 Kirby Dr
Duluth, MN 55812

Phone: (218) 726-7259

Email: amensing@d.umn.edu

Web: <http://www.d.umn.edu/biology/faculty/mensinger.html>

RESEARCH

Appropriation Language

\$262,000 the second year is from the trust fund to the Board of Regents of the University of Minnesota-Duluth to develop bioacoustics technology for detection and early warning systems, capture and elimination methods, and deterrent systems for silver carp. This appropriation is available until June 30, 2017, by which time the project must be completed and final products delivered.

Project Overview

Silver carp are migrating north up the Mississippi River and pose threats to the native fish and aquatic ecosystems of Minnesota rivers and lakes where they can become established. Additionally, the unique jumping ability of silver carp also places recreational boaters in danger of being injured during collisions with airborne fish. However, it is believed that this jumping ability could potentially be exploited as a weakness to help detect, manage, and control silver carp populations. Researchers at the University of Minnesota - Duluth, in cooperation with the U.S. Geological Survey, are using this appropriation to develop bioacoustics technologies that use sound to stimulate silver carp jumping in order to assist with strategies for detection, capture, and deterrence.

Project due to be completed: 6/30/2017

Northwest Minnesota Regional Aquatic Invasive Species Prevention Pilot

Subd. 04c \$219,000 TF

Joe Courneya

Red River Basin Commission
119 5th Street S #209
Moorhead, MN 56561

Phone: (218) 790-0706

Email: joe@redriverbasincommission.org

Web: <http://www.redriverbasincommission.org>

Appropriation Language

\$219,000 the second year is from the trust fund to the commissioner of natural resources for an agreement with the Red River Basin Commission to develop aquatic invasive species prevention strategies on a watershed scale and develop materials to sustain watershed scale decision-making and

implementation. This initiative must be coordinated with the Department of Natural Resources and outdoor heritage fund activities for locally based invasive species control. Specific reporting and analysis of outcomes and findings of this alternative approach must be provided to enable duplication in other regions of the state.

Project Overview

Aquatic invasive species are a threat to the ecology and the recreational and economic viability of Minnesota's water resources. When an invasion is confined to a distinct lake or wetland, local government units will implement localized plans to address invasions. However, when a water body crosses jurisdictions, such as with river systems, to be effective a more coordinated, regional approach is necessary that is more attuned with the natural pathways for invasive species. The Red River Basin Commission is using this appropriation to pilot an effort to develop processes for addressing invasive species at a watershed scale using partnerships between local government units working collectively rather than individually. The pilot is intended to create a model for invasive species prevention that can be applied in other parts of the state.

Project due to be completed: 6/30/2016

Biosurveillance and Biocontrol of Emerald Ash Borer - Phase 2

Subd. 04d \$447,000 TF

Monika Chandler

Minnesota Department of Agriculture
625 Robert St N
St Paul, MN 55155

Phone: (651) 201-6537

Email: Monika.Chandler@state.mn.us

Web: <http://www.mda.state.mn.us/plants/pestmanagement/eab/eabbiocontrol.aspx>

Appropriation Language

\$447,000 the second year is from the trust fund to the commissioner of agriculture in cooperation with the University of Minnesota to continue to monitor ash tree and emerald ash borer populations and expand the biological control implementation for emerald ash borer management. This appropriation is available until June 30, 2017, by which time the project must be completed and final products delivered.

Project Overview

The Emerald Ash Borer (EAB) is an invasive insect that has been decimating ash trees throughout the Great Lake states and is currently advancing into Minnesota where it threatens the nearly 1 billion ash trees that occur throughout the state - the second most in any state. Loss of these trees would devastate ecosystems throughout Minnesota and have major economic impacts for the forest products industry as well as through the costs associated with treatment, removal, and replacement of lost trees. Biological control - the use of a natural enemy of a species from its native habitat to help with control of that species - is currently the only promising long-term management strategy for EAB. The Minnesota Department of Agriculture is using this appropriation to continue to implement and assess the effectiveness of a biocontrol method for EAB in Minnesota that involves the use of tiny, stingless wasps that are parasitoids of EAB.

Project due to be completed: 6/30/2017

Mountain Pine Beetle Invasive Threat to Minnesota's Pines

Subd. 04e \$250,000 TF

Subd. 04e1 \$175,000 TF

Brian Aukema

U of MN
1980 Folwell Avenue
St Paul, MN 55108

Phone: (612) 625-5299

Email: brianaukema@umn.edu

Web: <http://www.forest-insects.umn.edu/index2.html>

Subd. 04e2 \$75,000 TF

Mark Abrahamson

Minnesota Department of Agriculture
625 Robert St N
St Paul, MN 55108

Phone: (651) 201-6505

Email: mark.abrahamson@state.mn.us

Web: <http://www.mda.state.mn.us/home.aspx>

Appropriation Language

\$175,000 the second year is from the trust fund to the Board of Regents of the University of Minnesota and \$75,000 the second year is from the trust fund to the commissioner of agriculture to survey for the presence and characterize the potential risk of the invasive mountain pine beetle to Minnesota's pine forests to inform early detection and rapid response. This appropriation is available until June 30, 2017, by which time the project must be completed and final products delivered.

Project Overview

Native to the western United States and Canada, mountain pine beetle is considered the most devastating forest insect in North America. Trees usually die as a result of infestation and an unprecedented outbreak in the west is currently decimating pine forests there. While mountain pine beetle is not presently believed to reside in Minnesota, there are risks posed by an expanding species range resulting from warming climate and the potential for accidental introduction via lumber imports from infested areas. It is estimated that Minnesota currently has about 200 million trees that would be susceptible to mountain pine beetle if it should become established here and loss of those trees would threaten wildlife habitat, water quality protection, and recreation. Researchers at the University of Minnesota and the Minnesota Department of Agriculture are using this appropriation to survey state locations for the presence of mountain pine beetle and to characterize the risk posed by the insect to Minnesota pine species. If detected early enough isolated populations of mountain pine beetle may be possible to control and a better understanding of how Minnesota's particular pine species might react to the insect would guide future management response strategies.

Project due to be completed: 6/30/2017

Brown Marmorated Stink Bug Monitoring and Biocontrol Evaluation

Subd. 04f \$266,000 TF

Subd. 04f1 \$167,000 TF

Robert Koch

U of MN
1980 Folwell Avenue
St Paul, MN 55108

Phone: (612) 624-6771

Email: koch0125@umn.edu

Web: <http://www.entomology.umn.edu/People/GradFaculty/Koch/index.htm>

Subd. 04f2 \$99,000 TF

Mark Abrahamson

Minnesota Department of Agriculture
625 Robert St N
St Paul, MN 55108

Phone: (651) 201-6505

Email: mark.abrahamson@state.mn.us

Web: <http://www.mda.state.mn.us/plants/insects/stinkbug.aspx>

Appropriation Language

\$99,000 the second year is from the trust fund to the commissioner of agriculture and \$167,000 the second year is from the trust fund to the Board of Regents of the University of Minnesota to monitor for brown marmorated stink bugs to identify problem areas, target biocontrol efforts, and evaluate the suitability of candidate biological control agents for use in Minnesota. This appropriation is available until June 30, 2017, by which time the project must be completed and final products delivered.

Project Overview

Brown marmorated stink bug is a terrestrial invasive species in Minnesota that was first discovered in 2010 and has been expanding its range since. It is a generalist plant pest that attacks more than 300 species of plants in natural, agricultural, and horticultural settings and is known for its unpleasant odor, large numbers, and propensity for home invasion. Proactive management approaches are available and in development that can be used to slow and potentially control brown marmorated stink bug populations. Researchers at the Minnesota Department of Agriculture and the University of Minnesota are using this appropriation to establish a state framework for monitoring and biological control of brown marmorated stink bug; efforts will focus on identifying new infestations and potential problem locations and evaluating and implementing biological control options.

Project due to be completed: 6/30/2017

Subd. 05 Foundational Natural Resource Data and Information

Update Statewide Land Cover Use Map

Subd. 05a \$300,000 TF

Joseph Knight

U of MN
1530 Cleveland Ave N
St. Paul, MN 55108

Phone: (612) 625-5354
Email: jknight@umn.edu
Web: <http://land.umn.edu/>

Appropriation Language

\$300,000 the second year is from the trust fund to the Board of Regents of the University of Minnesota to update Minnesota's land cover data at moderate spatial resolution statewide and at high resolution for selected areas, distribute products, and provide training. This appropriation is available until June 30, 2017, by which time the project must be completed and final products delivered.

Project Overview

Land and water conservation efforts require accurate information about land cover and land use. Minnesota's land cover and land use data has not been updated since 2000 and so does not reflect changes since that time resulting from growth and development, agricultural production, or landscape cover. Researchers at the University of Minnesota are using this appropriation to conduct a statewide update and enhancement of land cover and land use data and make it freely available online for use by government and non-government organizations involved in land and water conservation.

Project due to be completed: 6/30/2017

State Spring Inventory for Resource Management and Protection

Subd. 05b \$200,000 TF

Jan Falteisek

MN DNR
500 Lafayette Rd
St. Paul, MN 55155

Phone: (651) 259-5665
Email: jan.falteisek@state.mn.us
Web: <http://mndnr.gov>

Appropriation Language

\$200,000 the second year is from the trust fund to the commissioner of natural resources to develop necessary protocols, processes, and definitions of springs along with limited field testing of inventory procedures in priority areas to enable a systematic inventory of springs statewide needed to maintain spring flows and protect groundwater-dependent resources. This appropriation is available until June 30, 2017, by which time the project must be completed and final products delivered.

Project Overview

Natural springs occur throughout Minnesota and provide critical services for the state, such as creating trout streams and cool water fisheries, sustaining base flows in streams, creating unique ecological habitats, and maintaining the integrity of aquatic ecosystems against invasive species. In order to protect springs and the groundwater-dependent resources that depend on them, though, it is important to understand spring locations and status - information that is currently lacking in many areas of the state. The Department of Natural Resources is using this appropriation to establish a foundation and plan to systematically inventory, assess, and monitor spring resources throughout the state.

Project due to be completed: 6/30/2017

Drainage Records Modernization and Statewide Geographic Information System Database

Subd. 05c \$230,000 TF

Allan Kean

Board of Water and Soil Resources

520 Lafayette Rd N

St Paul, MN 55155

Phone: (651) 297-2907

Email: al.kean@state.mn.us

Web: <http://www.bwsr.state.mn.us/>

Appropriation Language

\$230,000 the second year is from the trust fund to the Board of Water and Soil Resources to develop a template and Web-based geographic information system (GIS) database portal to facilitate statewide modernization of public drainage records under Minnesota Statutes, chapter 103E, and integrate new specifications into existing drainage records modernization guidelines. This appropriation is available until June 30, 2017, by which time the project must be completed and final products delivered.

Project Overview

There are currently more than 21,000 miles of drainage ditches and many thousands of miles of subsurface tile located throughout Minnesota and overseen by over 100 different local drainage authorities. Historically public records of these drainage systems have been maintained primarily in hard copy following differing protocols depending on local requirements. However, this antiquated approach limits the usability and accessibility of public drainage records creating various challenges for drainage management efforts. Modernizing drainage records involves creating and cataloguing electronic copies of the records. While many drainage authorities have begun at least some level of modernization, there is still much work to be done. The Board of Water and Soil Resources is using this appropriation to establish a standardized information system to house public drainage records in a consistent manner that integrates the data with overall statewide GIS data. The system will facilitate increased accessibility and usability to drainage records and benefit water planning, modeling, and management efforts.

Project due to be completed: 6/30/2017

Restoring Forest Inventory Data

Subd. 05d \$100,000 TF

Alan Ek

U of MN

2004 Folwell Ave

St Paul, MN 55108

Phone: (612) 624-3400

Email: aek@umn.edu

Web: <http://www.forestry.umn.edu/People/Ek/index.htm>

Appropriation Language

\$100,000 the second year is from the trust fund to the Board of Regents of the University of Minnesota to obtain and restore statewide forest inventories of 1935, 1953, and 1966 to link with more recent data to improve understanding of historical forest trends and enhance long-term ecological monitoring.

Project Overview

Long-term forest plot datasets are helpful for understanding the changing conditions and ecology of forestland over time. The USDA Forest Service produced statewide forest inventories in 1935, 1953, 1962, 1977, 1990, 2003, 2008, and 2013. Unfortunately, only the data from 1977 to the present is currently easily accessible and available in full. Researchers at the University of Minnesota are using this appropriations to locate and restore important information from the 1935, 1953, and 1962 surveys and link it to the more recent data from 1977 and later to generate more detailed understandings of changes in Minnesota's forests over time. Compiling this data will be useful for examining forests in terms of climate change implications for resilience and adaptability, carbon sequestration potential, habitat and biodiversity change, and overall forest health.

Project due to be completed: 6/30/2016

Assessing Species Vulnerability to Climate Change Using Phenology

Subd. 05e \$175,000 TF

Rebecca Montgomery

U of MN
1530 Cleveland Ave N
St. Paul, MN 55108

Phone: (612) 624-7249

Email: rebeccam@umn.edu

Web: <http://wordpress.cfans.umn.edu/ecophys/>

Appropriation Language

\$175,000 the second year is from the trust fund to the Board of Regents of the University of Minnesota to compile and use historical datasets to assess change over time in the ecology of Minnesota species, identify vulnerable species, and inform management strategies for climate change. This appropriation is available until June 30, 2017, by which time the project must be completed and final products delivered.

Project Overview

There is a critical need to understand how our natural resources are already responding to climate change in order to develop tools for projecting natural resource responses into the future and to devise plans for actions that can be taken in reaction to observed and predicted changes. Phenology - the timing of seasonal biological events such as budburst, flowering, bird migration, and leaf coloring - provides a tested indicator of climate change response by plants and animals. A rich source of phenology datasets exists independently throughout the state, but these datasets are not compiled in a centralized manner. Furthermore, ongoing collection of phenology data is a cost efficient task that, done in an organized manner, can continue to provide valuable long-term evidence of climate change response. Researchers at the University of Minnesota are using this appropriation to compile and analyze historical phenology datasets and to establish a statewide network to collect future phenology data. This information will be helpful in identifying plant and animal species vulnerable to climate change and enhancing adaptive management strategies, such as for maintaining forest productivity, supporting plant pollination and reproduction, and supporting efforts to maintain the integrity of wildlife and fisheries populations.

Project due to be completed: 6/30/2017

Minnesota Breeding Bird Atlas - Final Phase

Subd. 05f \$300,000 TF

Mark Martell

Audubon Minnesota
2357 Ventura Dr, Ste 106
St. Paul, MN 55125

Phone: (651) 739-9332 x15

Email: mmartell@audubon.org

Web: <http://www.mnbba.org/>

Appropriation Language

\$300,000 the second year is from the trust fund to the commissioner of natural resources for an agreement with Audubon Minnesota to complete a statewide survey of Minnesota's breeding bird distributions through final analysis, preparation, and dissemination of information collected on an ongoing basis since 2008 on breeding birds in the state. The completed atlas must be available for download from the Internet free of charge. This appropriation is available until June 30, 2017, by which time the project must be completed and final products delivered.

Project Overview

A state Breeding Bird Atlas is a comprehensive systematic field survey of the occurrence, distribution, diversity, and breeding status of bird species within every region of a state. Atlases are mainly used to set conservation priorities, develop conservation plans, and guide habitat protection, restoration, and management efforts - in addition to being useful for recreational bird watching. Minnesota is one of only seven states in the country that has yet to complete a Breeding Bird Atlas. Audubon Minnesota and the Natural Resources Research Institute at the University of Minnesota - Duluth will use this appropriation to complete the Minnesota Breeding Bird Atlas. This phase involves analyzing and synthesizing over 350,000 observations collected since this effort began in 2008 and producing and disseminating related information products.

Project due to be completed: 6/30/2017

Assessing Contaminants in Minnesota's Loons and Pelicans - Phase 2

Subd. 05g \$260,000 TF

Carrol Henderson

MN DNR
500 Lafayette Rd, Box 25
St. Paul, MN 55155

Phone: (651) 259-5104

Email: carrol.henderson@state.mn.us

Web: <http://www.dnr.state.mn.us>

Appropriation Language

\$260,000 the second year is from the trust fund to the commissioner of natural resources to continue to assess the potential impact of petroleum, dispersants, and heavy metal contaminants from the Deepwater Horizon oil spill in the Gulf of Mexico on the wintering habitat of Minnesota's common loons and white pelicans using radiotelemetry, geolocators, and contaminant analysis.

Project Overview

Over a three-month period in 2010, approximately five million barrels of oil was spilled into the Gulf of Mexico causing extensive damage to marine and wildlife habitats and resulting in significant losses in fish and wildlife populations. A number of Minnesota's migratory bird species spend parts of their lives in the areas impacted by the spill and impacts on their populations in the state could become evident over time. Impacts could be from immediate losses of birds that were present at the time of the spill or from cumulative negative effects resulting from contamination of the food chain by petroleum chemicals and the dispersants used on the oil. The two Minnesota species that are potentially most vulnerable are the common loon and the American white pelican; some of their young would have been present in the Gulf at the time of the spill and their behavior and feeding patterns put them at greater risk of exposure to chemicals from the spill persisting in the environment. The Minnesota Department of Natural Resources is using this appropriation to continue efforts aimed at determining whether or not common loon or American white pelican populations in Minnesota have been impacted by the Gulf oil spill. Phase one revealed that there were population losses following the spill and that a significant percentage of Minnesota loons and pelicans have been exposed to oil and dispersant contaminants, which may be having long-term effects by causing changes in behavior, migratory abilities, reproductive success, or longevity. Any impacts documented will be critical for receiving remediation funds from the Federal Natural Resource Damage Assessment (NRDA) process currently underway, and those funds could be used to help restore the populations of these two species.

Project due to be completed: 6/30/2016

Sandhill Crane Populations and Management in Minnesota

Subd. 05h \$250,000 TF

David Andersen

U of MN

200 Hodson Hall, 1980 Folwell Ave

St. Paul, MN 55108

Phone: (612) 626-1222

Email: dea@umn.edu

Web: <http://fwcb.cfans.umn.edu/Faculty/Andersen/index.htm>

RESEARCH

Appropriation Language

\$250,000 the second year is from the trust fund to the Board of Regents of the University of Minnesota to delineate population boundaries, habitat use relative to crop depredation, and migration patterns and survival of Minnesota's two populations of sandhill cranes, Mid-continent and Eastern. This appropriation is available until June 30, 2017, by which time the project must be completed and final products delivered.

Project Overview

Sandhill cranes have expanded their range in Minnesota and elsewhere and as populations have expanded several states, including Minnesota, have initiated sandhill crane hunting seasons and other states are considering doing the same. Partially this is in response to increasing complaints of crop degradation by sandhill cranes. Despite expanding populations, though, sandhill cranes remain a species of management concern and current information on population distribution and migration patterns of

sandhill cranes in Minnesota is insufficient for projecting the impact of hunting or for making informed management decisions. Researchers at the University of Minnesota are using this appropriation to conduct a survey to better understand population distributions, movement patterns, habitat usage, and survival of sandhill cranes in Minnesota in order to inform harvest and management strategies that will minimize conflict with agricultural interests.

Project due to be completed: 6/30/2017

Wild Bee Pollinator Surveys in Prairie-Grassland Habitats

Subd. 05i \$370,000 TF

Gerda Nordquist

MN DNR
500 Lafayette Rd
St. Paul, MN 55155

Phone: (651) 259-5124

Email: gerda.nordquist@state.mn.us

Web: <http://www.dnr.state.mn.us>

Appropriation Language

\$370,000 the second year is from the trust fund to the commissioner of natural resources to assess the current status and distribution of wild bee pollinators in prairie-grassland habitats of Minnesota.

Project Overview

Wild bees are important for their pollination services and for their contribution to species diversity; for example, many prairie-grassland plant species require pollinators for seed production. However, while the importance of plant-pollinator interactions is well recognized, there are large gaps in our knowledge of Minnesota's wild bees. The only statewide list of bee species was published in 1919 and it reported only 88 species, whereas it is currently estimated that there are approximately 350-400 native bee species in the state. The Minnesota Department of Natural Resources is using this appropriation to conduct field surveys throughout the prairie-grassland region of MN to document the diversity and distribution of wild bees and related vegetation diversity and quality in order to assess the current status of wild bees and provide a baseline for comparing to past and future data. This information will be used to refine conservation and management decisions to enhance bee pollinator populations and prairie-grassland habitat. Future efforts could further expand knowledge by extending surveys into forested and forest-transition regions of the state.

Project due to be completed: 6/30/2016

Imperiled Prairie Butterfly Conservation, Research and Breeding Program

Subd. 05j \$625,000 TF

Subd. 05j1 \$380,000 TF

Erik Runquist

Minnesota Zoological Garden
13000 Zoo Blvd
Apple Valley, MN 55124

Phone: (952) 431-9200

Email: erik.runquist@state.mn.us

Web: <http://www.mnzoo.org>

Subd. 05j2 \$245,000 TF

Robert Dana

MN DNR

500 Lafayette Rd Box 32

St. Paul, MN 55155

Phone: (952) 431-9200

Email: robert.dana@state.mn.us

Web: <http://www.dnr.state.mn.us>

RESEARCH

Appropriation Language

\$380,000 the second year is from the trust fund to the Minnesota Zoological Garden and \$245,000 the second year is from the trust fund to the commissioner of natural resources to prevent the extirpation and possible extinction of imperiled native Minnesota butterfly species through breeding, genetics and mortality research, inventory, monitoring, and public education. This appropriation is available until June 30, 2017, by which time the project must be completed and final products delivered.

Project Overview

With only 1% of Minnesota's native prairie remaining, many prairie plant and animal species have dramatically declined. Of the 12 butterfly species native to Minnesota prairies, two species, the Poweshiek skipperling and the Dakota skipper, have already largely disappeared from the state and are proposed for listing under the U.S. Endangered Species Act despite being historically among the most common prairie butterflies and having their historic ranges concentrated in Minnesota. The Minnesota Zoo and the Minnesota Department of Natural Resources are using this appropriation to conduct efforts aimed at preventing the extirpation and possible extinction of these butterfly species in Minnesota. Efforts will include expansion of both a butterfly research and conservation breeding program and ongoing butterfly survey and monitoring programs. Because of the ecological role of butterflies as pollinators and a food source for wildlife, analysis should also reveal important information about the greater prairie ecosystem and guide actions to be taken to protect it.

Project due to be completed: 6/30/2017

Conserving Minnesota's Native Freshwater Mussels

Subd. 05k \$350,000 TF

Jessica Kozarek

U of MN

2 3rd Avenue SE

Minneapolis, MN 55414

Phone: (612) 624-4679

Email: jkozarek@umn.edu

Web: <http://www.safl.umn.edu>

RESEARCH

Appropriation Language

\$350,000 the second year is from the trust fund to the Board of Regents of the University of Minnesota in cooperation with Macalester College to document native freshwater mussel abundance and distribution, quantify environmental conditions necessary to conserve Minnesota's native freshwater mussels, and conduct outreach to local organizations and the public. This appropriation is available until June 30, 2018, by which time the project must be completed and final products delivered.

Project Overview

Though they are a relatively unnoticed group of species, native freshwater mussels are a critical part of river ecosystems because they provide a variety of important functions including improved water clarity, enhanced streambed stability, reduced downstream transport of contaminants, and creation of habitat for other aquatic life. However, mussel populations in Minnesota have declined in recent decades as a result of habitat destruction, pollution, land-use change, over-harvesting, and the introduction of exotic species. Researchers at the University of Minnesota are using this appropriation to conduct surveying and analysis to better understand mussel abundance, distribution, and interactions with habitats in order to guide efforts to preserve and restore native mussel populations and maintain the ecosystem services they provide.

Project due to be completed: 6/30/2018

Impacts of Forest Quality on Declining Minnesota Moose

Subd. 05I \$300,000 TF

James Forester

U of MN
1980 Folwell Ave
St. Paul, MN 55108

Phone: (612) 626-6721

Email: jdforest@umn.edu

Web: <http://fwcb.cfans.umn.edu/forester/index.html>

RESEARCH**Appropriation Language**

\$300,000 the second year is from the trust fund to the Board of Regents of the University of Minnesota in cooperation with the Department of Natural Resources to link regional patterns of moose abundance through time to the distribution of food and cover and determine if this distribution affects the diet and survival of individual moose. This appropriation is available until June 30, 2017, by which time the project must be completed and final products delivered.

Project Overview

Moose, one of Minnesota's prized wildlife species, are dying at much higher rates in Minnesota than elsewhere in North America. Recently observed increases in mortality rates amongst some moose in northeastern Minnesota have led to concern that the population there may be entering a decline like that seen in the northwestern part of the state, where moose populations fell from over 4,000 to fewer than 100 in less than 20 years. Additionally the specific causes of increased mortality amongst individual moose remain under investigation. Scientists at the University of Minnesota are using this appropriation to examine the role of habitat quality and landscape change and how it impacts moose diet, body

condition, and mortality risk, specifically the role of forest age, structure, and composition in distribution of food and cover. Knowledge gained will be used by federal, state, and local natural resource agencies to identify appropriate management and habitat needs and actions that can be taken to help slow or prevent continued population declines in northeastern Minnesota of this iconic, keystone species.

Project due to be completed: 6/30/2017

Moose Decline and Air Temperatures in Northeastern Minnesota

Subd. 05m \$600,000 TF

Mike Larson

MN DNR

1201 E Hwy 2

Grand Rapids, MN 55744

Phone: (218) 999-7933

Email: michael.larson@state.mn.us

Web: <http://www.dnr.state.mn.us/moose/index.html>

RESEARCH

Appropriation Language

\$600,000 the second year is from the trust fund to the commissioner of natural resources in cooperation with the University of Minnesota to study the physiology and behavior of adult moose and effects of female condition on calf production and survival to determine the impact of air temperature on moose population performance and decline. This appropriation is available until June 30, 2017, by which time the project must be completed and final products delivered.

Project Overview

Moose, one of Minnesota's prized wildlife species, are dying at much higher rates in Minnesota than elsewhere in North America. Recently observed increases in mortality rates amongst some moose in northeastern Minnesota have led to concern that the population there may be entering a decline like that seen in the northwestern part of the state, where moose populations fell from over 4,000 to fewer than 100 in less than 20 years. Additionally the specific causes of increased mortality amongst individual moose remain under investigation. Scientists at the Minnesota Department of Natural Resources are using this appropriation to help understand how air temperature affects moose habitat use and behavior, reproductive success, and survival in order to determine if, when, and how moose are able to successfully modulate internal body temperature. Knowledge gained will be used by federal, state, and local natural resource agencies to identify appropriate management and habitat needs and actions that can be taken to help slow or prevent continued population declines in northeastern Minnesota of this iconic, keystone species.

Project due to be completed: 6/30/2017

Expansion of Minnesota Wildflowers Online Botanical Reference

Subd. 05n \$150,000 TF

Katy Chayka

MN Wildflowers Information

1590 Long Lake Rd

New Brighton, MN 55112

Phone: (651) 399-4064

Email: kchayka@c-net.us

Web: <http://www.minnesotawildflowers.info/>

Appropriation Language

\$150,000 the second year is from the trust fund to the commissioner of natural resources for an agreement with Minnesota Wildflowers Information to accelerate field work for surveying and imaging of plant species and publication of species profiles to a plant identification reference Web site available to the public and land managers. Images acquired and information compiled using these funds are for purposes of public information available on a Web site. If the organization is no longer able to maintain the Web site, the organization shall work with the state and the University of Minnesota Bell Museum of Natural History to ensure the materials remain publicly available on the Web. This appropriation is available until June 30, 2017, by which time the project must be completed and final products delivered.

Project Overview

The average Minnesotan and even most natural resource managers are not skilled in plant identification, yet the ability to positively identify plants is crucial to a number of conservation activities, including identifying areas that need protection, recognizing new or existing invasive species, monitoring restoration projects, and delineating wetlands. The Minnesota Wildflowers project attempts to fill this need with a free web-based field guide ultimately aimed at providing profiles for each of the over 2,100 vascular plant species in Minnesota. Minnesota Wildflowers Information is using this appropriation to continue to update and expand the information contained on its online field guide by doubling the number of new species profiled. Information will be freely available to the public, students, and natural resource professionals as a learning reference and to assist in plant identification.

Project due to be completed: 6/30/2017

Subd. 06 Methods to Protect, Restore, and Enhance Land, Water, and Habitat

Enhancing Pollinator Landscapes

Subd. 06a \$864,000 TF

Marla Spivak

U of MN

219 Hodson Hall, 1980 Folwell Ave

St. Paul, MN 55108

Phone: (612) 624-4798

Email: spiva001@umn.edu

Web: <http://beelab.umn.edu/>

Appropriation Language

\$864,000 the second year is from the trust fund to the Board of Regents of the University of Minnesota to identify sources of nectar and pollen for native pollinators and honey bees and coordinate ongoing and future efforts to enhance pollinator habitat and opportunities for pollinator nesting and foraging. This appropriation is available until June 30, 2017, by which time the project must be completed and final products delivered.

Project Overview

Pollinators play a key role in ecosystem function and in agriculture, including thousands of native plants and more than one hundred U.S. crops that either need or benefit from pollinators. However, pollinators are in dramatic decline in Minnesota and throughout the country. The causes of the decline are not completely understood, but identified factors include loss of nesting sites, fewer flowers, increased disease, and increased pesticide use. Fortunately, there are known actions that can be taken to help counteract some of these factors. Researchers at the University of Minnesota are using this appropriation to conduct efforts aimed at increasing reliable supplies of nectar and pollen for pollinators by surveying for existing populations, identifying plants that contribute the most resources to pollinator production and survival, and identifying areas where pollinators nest and overwinter. Information will be used to develop maps, demonstration sites, best management strategies, and long term plans for sustaining pollinators that will assist private landowners and public land managers in efforts to enhance landscapes for the benefit of pollinators.

Project due to be completed: 6/30/2017

Understanding Systemic Insecticides as Protection Strategy for Bees

Subd. 06b \$326,000 TF

Vera Krischik

U of MN
1980 Folwell Ave, #219
St. Paul, MN 55108

Phone: (612) 625-7044

Email: krisc001@umn.edu

Web: <http://www.entomology.umn.edu/cues>

RESEARCH

Appropriation Language

\$326,000 the second year is from the trust fund to the Board of Regents of the University of Minnesota to continue research on how native bee and honey bee colonies are impacted by systemic, neonicotinyl insecticides in pollen and nectar of plants growing in fields and landscapes. This appropriation is available until June 30, 2017, by which time the project must be completed and final products delivered.

Project Overview

A class of insecticides known as systemic neonicotinyl insecticides has been identified as a potential factor in recently observed declines in pollinators, including the phenomenon amongst honeybees known as Colony Collapse Disorder. Previous research examining the effects of neonicotinyl insecticides on lab colonies of bumblebees found that exposure to these insecticides at various levels increased queen bee mortality and detrimentally altered bee behavior and production. Researchers at the University of Minnesota are using this appropriation to continue this research aimed at quantifying levels of insecticide residues in pollen and nectar of plants treated with systemic insecticides to determine how exposure to these residues affects bee colony health. This phase expands the research to conduct studies in the field in a natural setting.

Project due to be completed: 6/30/2017

Prairie Sustainability through Seed Storage, Beneficial Microbes, and Adaptation

Subd. 06c \$600,000 TF

Ruth Shaw

U of MN

450 McNamara Alumni Ctr, 200 Oak St SE

Minneapolis, MN 55455-2070

Phone: (612) 624-7206

Email: shawx016@umn.edu

Web: <http://www.cbs.umn.edu/explore/departments/eeb/faculty-research/directory/ruth-g-shaw>

RESEARCH

Appropriation Language

\$600,000 the second year is from the trust fund to the Board of Regents of the University of Minnesota to collect and preserve germplasm of plants throughout Minnesota's prairie region, study the microbial effects that promote plant health, analyze local adaptation, and evaluate the adaptive capacity of prairie plant populations. This appropriation is available until June 30, 2017, by which time the project must be completed and final products delivered.

Project Overview

Healthy prairies contribute numerous benefits, such as providing habitat for wildlife and pollinators, maintaining and improving water quality, stabilizing roadsides, and providing a sustainable source of materials for bioenergy production and other products. Since European settlement the once vast expanses of Minnesota prairie covering 18 million acres have been reduced to small remnants totaling about 235,000 acres. With this decline has also come a drastic reduction in the genetic diversity of the various species typical of Minnesota prairies. This has resulted in inbreeding of remnant species populations, which reduces the robustness of plants and can result in yet further population decline. Researchers at the University of Minnesota are using this appropriation for efforts aimed at protecting the long-term health and sustainability of remaining prairie in the state by collecting prairie plant genetic material for long-term preservation, collecting and studying microbes that promote prairie plant health, and examining the capacity for prairie plants to adapt to changing conditions. Information and resources derived from this effort will contribute to improving restoration techniques and ensuring healthy prairies into the future.

Project due to be completed: 6/30/2017

Northeast Minnesota White Cedar Restoration - Phase 2

Subd. 06d \$335,000 TF

Dale Krystosek

Board of Water and Soil Resources

403 4th Street NW, Suite 200

Bemidji, MN 56601

Phone: (218) 755-2603

Email: dale.krystosek@state.mn.us

Web: <http://www.bwsr.state.mn.us/>

Appropriation Language

\$335,000 the second year is from the trust fund to the Board of Water and Soil Resources to continue an assessment of the decline of northern white cedar plant communities in northeast Minnesota, demonstrate restoration techniques, and provide cedar restoration training to local units of government. This appropriation is available until June 30, 2017, by which time the project must be completed and final products delivered.

Project Overview

Northern white cedar wetland plant communities provide unique ecological, economic, and wetland functions, including high value timber, long-term carbon storage, winter refuge for deer and other wildlife, wildlife habitat, and thermal buffering for brook trout streams. However, these plant communities have been declining in Minnesota for decades mostly as a result of development impacts. The Minnesota Board of Water and Soil Resources is using this appropriation to continue efforts aimed at improving the quantity and quality of white cedar wetland plant communities in Minnesota. Efforts will include assessing existing white cedar communities to prioritize sites for restoration and then providing training and demonstration of restoration and re-vegetation techniques for local natural resource managers.

Project due to be completed: 6/30/2017

Southeast Minnesota Watershed Protection Plan

Subd. 06e \$200,000 TF

Richard Biske

The Nature Conservancy
PO Box 405
Preston, MN 55965

Phone: (507) 765-2450

Email: rbiske@tnc.org

Web: <http://www.nature.org/ourinitiatives/regions/northamerica/unitedstates/minnesota/>

Appropriation Language

\$200,000 the second year is from the trust fund to the commissioner of natural resources for an agreement with The Nature Conservancy to provide a framework and plans for the protection and stewardship of unimpaired waters in southeast Minnesota. The result will be a template for watershed protection in Minnesota. This appropriation is available until June 30, 2017, by which time the project must be completed and final products delivered.

Project Overview

Oftentimes water conservation efforts are directed toward impaired waters. However, it is much more cost-effective to protect habitat and water resources before they become degraded. The Nature Conservancy is using this appropriation to create a broader, long-term, watershed-based framework for proactively protecting habitat and water resources in southeast MN, specifically the Cannon River and Zumbro River watersheds, before they become degraded. Information will help guide efforts for assessing and prioritizing conservation efforts in southeast MN and provide a framework for other watersheds in the state to replicate.

Project due to be completed: 6/30/2017

Upland and Shoreline Restoration in Greater Metropolitan Area

Subd. 06f \$300,000 TF

Wiley Buck

Great River Greening
35 W Water St, Ste 201
St Paul, MN 55107

Phone: (651) 665-9500

Email: wbuck@greatrivergreening.org

Web: <http://www.greatrivergreening.org>

Appropriation Language

\$300,000 the second year is from the trust fund to the commissioner of natural resources for an agreement with Great River Greening to restore and enhance upland, shoreline, and approximately 150 acres of forests, woodlands, savanna, and prairie and to provide related educational opportunities for volunteers in the greater metropolitan area. A list of proposed restorations and enhancements must be provided as part of the required work plan. This appropriation is available until June 30, 2017, by which time the project must be completed and final products delivered.

Project Overview

Though many parts of the Twin Cities metropolitan area are urbanized, there are also has large areas of natural lands that continue to serve as important habitat for fish, wildlife, and plant communities. However, pressure on these remaining lands continues to intensify as population and development pressures increase. This appropriation continues the efforts of the Metro Conservation Corridors (MeCC) partnership, an ongoing effort by a partnership of state and non-profit organizations, to conduct strategic and coordinated land conservation activities that build connections between remaining high quality natural areas in the greater Twin Cities metropolitan area and ensures their benefits are available for future generations. Great River Greening is using this appropriation to restore approximately 150 acres of permanently protected forest, woodland, savanna, and prairie habitat while engaging hundreds of volunteers in the stewardship of the metropolitan area's remaining natural areas.

Project due to be completed: 6/30/2017

Prairie, Forest, and Savanna Restoration in Greater Metropolitan Area

Subd. 06g \$200,000 TF

Tom Lewanski

Friends of the Mississippi River
360 N Robert St, Ste 400
St Paul, MN 55101

Phone: (651) 222-2193 x1

Email: tlewanski@fmr.org

Web: <http://www.fmr.org>

Appropriation Language

\$200,000 the second year is from the trust fund to the commissioner of natural resources for an agreement with Friends of the Mississippi River to restore approximately 150 acres of prairie, forests, and oak savanna in the greater metropolitan area. A list of proposed restorations and enhancements

must be provided as part of the required work plan. This appropriation is available until June 30, 2017, by which time the project must be completed and final products delivered.

Project Overview

Though many parts of the Twin Cities metropolitan area are urbanized, there are also has large areas of natural lands that continue to serve as important habitat for fish, wildlife, and plant communities. However, pressure on these remaining lands continues to intensify as population and development pressures increase. This appropriation continues the efforts of the Metro Conservation Corridors (MeCC) partnership, an ongoing effort by a partnership of state and non-profit organizations, to conduct strategic and coordinated land conservation activities that build connections between remaining high quality natural areas in the greater Twin Cities metropolitan area and ensures their benefits are available for future generations. Friends of the Mississippi River is using this appropriation to restore approximately 150 acres of permanently protected prairie, forest, and oak savanna habitat in the metropolitan area.

Project due to be completed: 6/30/2017

Nutrient Capture Through Water Management and Biomass Harvesting

Subd. 06h \$300,000 TF

Jeff Lewis

Red River Basin Commission
119 5th Street S, PO Box 66
Moorhead, MN 56561

Phone: (218) 291-0422

Email: jeff@redriverbasincommission.org

Web: <http://www.redriverbasincommission.org>

Appropriation Language

\$300,000 the second year is from the trust fund to the commissioner of natural resources for an agreement with the Red River Basin Commission to evaluate the potential capture of excess nutrients using cattails grown and harvested within shallow flood reservoirs for bioenergy use. This appropriation is available until June 30, 2017, by which time the project must be completed and final products delivered.

Project Overview

Excess nutrients are among the most common impairments of water resources in the Red River Basin, as well as the rest of Minnesota. About 80% of the land use in the Red River Basin is for agricultural cropland and over 90% of phosphorus and nitrogen found in rivers and streams in the area originate from nonpoint sources, such as cropland. Excess nutrients are also one of the most difficult impairments to correct. The Red River Basin Commission is attempting to help correct this problem by using this appropriation to develop and evaluate an innovative, multipurpose method to use cattails and other vegetation within existing flood storage reservoirs to capture and reduce nutrient loads from runoff originating from mostly non-point sources and then use the harvested vegetation for purposes including bioenergy production and fertilizer. If effective this technique could be implemented in multiple locations in the Red River Basin and in other agricultural regions of the state to assist in reducing nutrient loads in waterways.

Project due to be completed: 6/30/2017

Cattail Management for Wetland Wildlife and Bioenergy Potential

Subd. 06i \$74,000 TF

Daniel Svedarsky

U of MN

Northwest Experiment Station

Crookston, MN 56716

Phone: (218) 281-8129

Email: dsvedars@mail.crk.umn.edu

Web: http://www3.crk.umn.edu/faculty/S/WDaniel_Svedarsky.htm

Appropriation Language

\$74,000 the second year is from the trust fund to the Board of Regents of the University of Minnesota for the Northwest Research and Outreach Center in Crookston to evaluate different management techniques for cattail control and related wildlife impacts in northwest Minnesota and to assess the use of cattails as a biofuel feedstock.

Project Overview

On many public lands in northwest Minnesota, cattail growth has far exceeded the distribution recommended for optimum wetland wildlife habitat and a need for cattail control has become recognized. Cattails have also recently been demonstrated to have bioenergy potential. Researchers at the University of Minnesota in Crookston are using this appropriation to evaluate cattail management and harvesting techniques in various northwest Minnesota habitats as a means of reducing an increasing overabundance of exotic cattails in wetlands, which are degrading wildlife habitat, while providing a value-added feedstock for sustainable bioenergy in the region.

Project due to be completed: 6/30/2016

Dredged Sediment for Forest Restoration on Unproductive Minelands

Subd. 06j \$300,000 TF

Tom Levar

U of MN - NRRRI

5013 Miller Trunk Hwy

Duluth, MN 55811

Phone: (218) 720-4333

Email: tleva@d.umn.edu

Web: <http://www.nrri.umn.edu>

Appropriation Language

\$300,000 the second year is from the trust fund to the Board of Regents of the University of Minnesota-Duluth for the Natural Resources Research Institute to restore up to 136 acres of unproductive mine stockpile while improving the treatment of municipal sewage and biosolids near Virginia using clean Erie Pier dredged sediment and managed forestry techniques. This appropriation is available until June 30, 2018, by which time the project must be completed and final products delivered.

Project Overview

Mine stockpiles are unproductive due to soil deficiencies of organic matter, nutrients, and soil organisms, which are essential to supporting healthy plant growth, diversity, and succession. Waste products, including biosolids, composts, and dredged materials, have the potential to be used to address some of these deficiencies and make the lands productive again. Researchers at the Natural Resources Research Institute at the University of Minnesota in Duluth are using this appropriation to demonstrate and evaluate methods for using dredged sediment and treated biosolids as a substrate for restoring up to 136 acres of unproductive minelands to productive forestland. If effective this technique could be applied more broadly to minelands in Minnesota and elsewhere with potential benefits including production of materials for the biofuels and forest products industries, increased wildlife habitat, restoration of unproductive lands, and re-utilization of waste products.

Project due to be completed: 6/30/2018

Expansion of Greenhouse Production

Subd. 06k \$176,000 TF

Lana Fralich

City of Silver Bay
7 Davis Dr
Silver Bay, MN 55614

Phone: (218) 226-4408

Email: lanaf@silverbay.com

Web: <http://www.d.umn.edu/cscd/victusfarm/>

Appropriation Language

\$176,000 the second year is from the trust fund to the commissioner of natural resources for an agreement with the city of Silver Bay to expand and enhance a city-owned greenhouse facility to increase system production for locally grown food on a year-round basis and reduce water usage.

Project Overview

New and innovatively designed greenhouse facilities have the potential to provide sustainable food, fuel, and other products year round by utilizing ecological processes and other practices to integrate production of fish, plants, and algae in a low input, self-sustainable system. The City of Silver Bay and researchers at the University of Minnesota - Duluth are using this appropriation to expand and enhance a demonstration greenhouse facility. Refined techniques developed at the facility have the potential to be transferred and replicated at similar facilities throughout the state.

Project due to be completed: 6/30/2016

Subd. 07 Land Acquisition, Habitat, and Recreation

Scientific and Natural Area Acquisition, Restoration, Improvement and Citizen Engagement

Subd. 07a \$2,540,000 TF

Peggy Booth

MN DNR
500 Lafayette Rd, Box 25
St. Paul, MN 55155

Phone: (651) 259-5088

Email: peggy.booth@state.mn.us

Web: <http://www.dnr.state.mn.us/snas/index.html>

Appropriation Language

\$2,540,000 the second year is from the trust fund to the commissioner of natural resources to acquire lands with high-quality native plant communities and rare features to be established as scientific and natural areas as provided in Minnesota Statutes, section 86A.05, subdivision 5, restore and improve parts of scientific and natural areas, and provide technical assistance and outreach. A list of proposed acquisitions must be provided as part of the required work program. Land acquired with this appropriation must be sufficiently improved to meet at least minimum management standards, as determined by the commissioner of natural resources. This appropriation is available until June 30, 2017, by which time the project must be completed and final products delivered.

Project Overview

Minnesota's Scientific and Natural Areas (SNA) Program is an effort to preserve and perpetuate the state's ecological diversity and ensure that no single rare feature is lost from any region of the state. This includes landforms, fossil remains, plant and animal communities, rare and endangered species, and other unique biotic or geological features. These sites play an important role in scientific study, public education, and outdoor recreation. The Minnesota Department of Natural Resources is using this appropriation to permanently protect approximately 240 acres of high quality habitat with rare species and unique natural resources of statewide significance; to restore approximately 770 acres of existing SNAs to conserve the rare features they protect; and to monitor existing SNAs to gauge, improve, and verify that site specific conservation values are protected and achieved. The project includes engagement activities for local communities to help build a network of people to be involved with their local SNAs.

Project due to be completed: 6/30/2017

Metropolitan Regional Park System Acquisition

Subd. 07b \$1,500,000 TF

Arne Stefferud

Metropolitan Council

390 N Robert St

St. Paul, MN 55101

Phone: (651) 602-1360

Email: arne.stefferud@metc.state.mn.us

Web: <http://www.metrocouncil.org/Parks.aspx>

Appropriation Language

\$1,500,000 the second year is from the trust fund to the Metropolitan Council for grants for the acquisition of lands within the approved park unit boundaries of the metropolitan regional park system. This appropriation may not be used for the purchase of habitable residential structures. A list of proposed fee title and easement acquisitions must be provided as part of the required work program. This appropriation must be matched by at least 40 percent of nonstate money that must be committed by December 31, 2014, or the appropriation cancels. This appropriation is available until June 30, 2017, by which time the project must be completed and final products delivered.

Project Overview

The Twin Cities area is host to a nationally renowned system of regional parks and trails that provides numerous outdoor recreational opportunities for the public while preserving green space for wildlife habitat and other natural resource benefits. Currently the regional parks and trails system consists of 51 parks and park reserves containing more than 54,000 acres, more than 300 miles of interconnected trails, and has more than 46 million visits each year. Through an existing grant program, the Metropolitan Council is using this appropriation to partner with local metropolitan communities to partially finance the acquisition of approximately 200 acres to be added to existing metropolitan regional parks. Priority will be given to lands with shoreland, lands that provide important natural resource connections, and lands containing unique natural resources.

Project due to be completed: 6/30/2017

Mesabi Trail Development - Soudan to Ely Segment

Subd. 07c \$1,000,000 TF

Bob Manzoline

St. Louis & Lake Counties Regional Railroad Authority
111 Station Rd
Eveleth, MN 55734

Phone: (218) 744-2653

Email: bmanzoline@rrauth.com

Web: <http://www.mesabitrail.com/>

Appropriation Language

\$1,000,000 the second year is from the trust fund to the commissioner of natural resources for an agreement with St. Louis and Lake Counties Regional Rail Authority for the right-of-way acquisition, design, and construction of segments of the Mesabi Trail totaling approximately 11 miles east of Soudan towards Ely. This appropriation is available until June 30, 2017, by which time the project must be completed and final products delivered.

Project Overview

Running through the Iron Range of northeastern Minnesota, the Mesabi Trail provides a recreational and alternate transportation corridor for hikers, bikers, skiers, and horseback riders, as well as some designated snow snowmobile use areas. When completed the trail will include 145 paved miles extending from the Mississippi River in Grand Rapids to the Boundary Waters Canoe Area in Ely - 115 miles have been finished to date. The St. Louis and Lake Counties Regional Railroad Authority are using this appropriation to develop 11 miles of trail segments near Vermilion State Park.

Project due to be completed: 6/30/2017

Shoreland Acquisition on St. Croix River

Subd. 07d \$1,250,000 TF

June Mathiowetz

Washington County
14949 62nd Street N
Stillwater, MN 55082

Phone: (651) 430-6016

Email: june.mathiowetz@co.washington.mn.us

Web: <http://www.co.washington.mn.us>

Appropriation Language

\$1,250,000 the second year is from the trust fund to the commissioner of natural resources for an agreement with Washington County to purchase 15 acres, encompassing 3,500 feet of St. Croix shoreland paralleling Brown's Creek State Trail in the city of Stillwater. The county will transfer the parcel to the city of Stillwater. This appropriation is contingent on the expenditure of at least \$2,500,000 of nonstate match.

Project Overview

The St. Croix River is one of the most pristine, large river ecosystems remaining in the upper Mississippi River System. Washington County, in partnership with the City of Stillwater, is using this appropriation to acquire 15 acres containing 3,500 feet of St. Croix River shoreline just north of downtown Stillwater and parallel to the Brown's Creek State Trail. The land will be turned into a local nature park for trail users, river users, tourists, and area residents with passive recreation including fishing, boat launching, walking, and picnicking.

Project due to be completed: 6/30/2016

Martin County Park and Natural Area Acquisition

Subd. 07e \$435,000 TF

Rich Perrine

Martin County Soil and Water Conservation District
923 N State St, Ste 110
Fairmont, MN 56031

Phone: (507) 235-6680

Email: richard.perrine@mn.nacdnet.net

Web: <http://www.martinswcd.net>

Appropriation Language

\$435,000 the second year is from the trust fund to the commissioner of natural resources for an agreement with the Fox Lake Conservation League, Inc. and Martin County to acquire approximately 40 acres in Martin County, including a ten-acre prairie remnant to be owned and managed by Martin County as part of its park system. A vegetation management plan must be developed and implemented and public access must be provided to the native prairie remnant. This appropriation is available until June 30, 2017, by which time the project must be completed and final products delivered.

Project Overview

After years of discussions, some of the most diverse riparian, mesic, and dry hillside native prairie containing the only identified remnant population of Prairie Bush Clover in Martin County is available for permanent protection. Martin County is using this appropriation to acquire and permanently protect approximately 40 acres, including 10 acres of remnant prairie. The land will be turned into a county park providing recreational opportunities for local residents and educational opportunities for area students.

Project due to be completed: 6/30/2017

Minnesota River Water Trailhead and Landing in Morton

Subd. 07f \$198,000 TF

Carl Colwell

City of Morton
PO Box 127
Morton, MN 56270

Phone: (507) 697-6912

Email: mortoncityhall@mchsi.com

Web: <http://www.mortonmn.com>

Appropriation Language

\$198,000 the second year is from the trust fund to the commissioner of natural resources for an agreement with the city of Morton to transform a municipal parcel from a compost site into a Minnesota River water trailhead and landing and to design and build interpretative trails around the landing complex. This appropriation is available until June 30, 2017, by which time the project must be completed and final products delivered.

Project Overview

Morton, Minnesota is home to many unique natural, cultural, and historic sites, including sites from the US-Dakota War and some of the oldest exposed rock, called Morton Gneiss, on the planet. The City of Morton is using this appropriation to develop a municipal site along the Minnesota River in Morton to be converted into a public canoe landing and campground and a trail connection between the Minnesota River State Water Tail and natural and cultural sites in the area including the Morton Outcrop Scientific and Natural Area. The project will provide increased recreational opportunities and amenities for users and provide a natural classroom for students to learn about the river.

Project due to be completed: 6/30/2017

Subd. 08 Air Quality, Climate Change, and Renewable Energy

Solar Cell Materials from Sulfur and Common Metals

Subd. 08a \$494,000 TF

Lee Penn

U of MN
207 Pleasant St SE
Minneapolis, MN 55455

Phone: (612) 626-4680

Email: rleepenn@umn.edu

Web: <http://www.chem.umn.edu/groups/penn/>

RESEARCH

Appropriation Language

\$494,000 the second year is from the trust fund to the Board of Regents of the University of Minnesota

to develop solar cell materials using nontoxic and common metals combined with sulfur. This appropriation is subject to Minnesota Statutes, section 116P.10. This appropriation is available until June 30, 2017, by which time the project must be completed and final products delivered.

Project Overview

Sustainable energy production is a major challenge facing our society. Solar energy is renewable and is a viable and attractive option. However, there are obstacles to widespread use. Current technology is expensive, making it difficult for businesses and homeowners to implement, and solar cells are commonly made using toxic and rare elements or using processes that require large amounts of energy. To become commonplace, solar cells must be inexpensive and robust, and they must be made of abundant, cheap, nontoxic materials. Researchers at the University of Minnesota are using this appropriation to develop and test an innovative, more energy and time-efficient method for producing thin film solar cells made of sulfur and common metals instead of the more toxic and rare elements currently used in most cases.

Project due to be completed: 6/30/2017

Innovative Groundwater-Enhanced Geothermal Heat Pump Study

Subd. 08b \$196,000 TF

Martin Saar

U of MN
310 Pillsbury Dr SE
Minneapolis, MN 55455

Phone: (952) 457 8959

Email: rando035@umn.edu

Web: <http://www.esci.umn.edu/orgs/geofluids/>

Appropriation Language

\$196,000 the second year is from the trust fund to the Board of Regents of the University of Minnesota to analyze and validate a new geothermal pump method and technology that will reduce heat pump costs and improve performance and predictability. This appropriation is subject to Minnesota Statutes, section 116P.10.

Project Overview

Space and water heating and cooling consume 48% of all energy used in an average U.S. residence, and usually that energy is supplied by natural gas or fossil-fuel derived electricity. Geothermal heat pumps can reduce energy requirements for heating and cooling by up to 75%. However, traditional geothermal heat pumps are expensive and their performance is difficult to predict before installation. Researchers at the University of Minnesota are using this appropriation to develop, test, and demonstrate a novel geothermal heat pump technology that utilizes the heat exchange of groundwater flow to be more efficient, less space intensive, and less costly than current conventional geothermal systems. The technology has the potential to make geothermal heat pump systems have a faster payback period, resulting in more widespread use, and give geothermal a larger role in renewable energy production.

Project due to be completed: 6/30/2016

Demonstrating Innovative Technologies to Fully Utilize Wastewater Resources

Subd. 08c \$1,000,000 TF

Roger Ruan
U of MN
1390 Eckles Ave
St Paul, MN 55108

Phone: (612) 625-1710

Email: ruanx001@umn.edu

Web: <http://biorefining.cfans.umn.edu/bioenergy-bioproducts-cluster/>

RESEARCH

Appropriation Language

\$1,000,000 the second year is from the trust fund to the Board of Regents of the University of Minnesota to demonstrate innovative technologies to utilize and treat wastewater streams for conversion of treatment by-products to biofuels. This appropriation is subject to Minnesota Statutes, section 116P.10. This appropriation is available until June 30, 2017, by which time the project must be completed and final products delivered.

Project Overview

Each year Minnesota municipal wastewater treatment plants generate large amounts of oily scum, concentrated liquid called centrate, and sludge. These waste streams are disposed of either in landfills or by burning or subjected to additional treatment. However, new technologies have shown potential to capture resource values from these waste products while lowering the treatment costs for these waste streams. Researchers at the University of Minnesota are using this appropriation to demonstrate the feasibility and effectiveness of several technologies that implemented together in a wastewater treatment system could improve wastewater treatment while generating valuable biofuel byproducts. Expected benefits of the technologies include reduced landfill contributions, reduced fossil fuel use, cost savings and revenue generation for wastewater treatment plants, and reduced air and water pollution.

Project due to be completed: 6/30/2017

Transitioning Minnesota Farms to Local Energy

Subd. 08d \$500,000 TF

Mike Reese

U of MN
46352 State Hwy 329
Morris, MN 56267

Phone: (320) 589-1711

Email: reesem@morris.umn.edu

Web: <http://renewables.morris.umn.edu/>

Appropriation Language

\$500,000 the second year is from the trust fund to the Board of Regents of the University of Minnesota for the West Central Research and Outreach Center in Morris to develop clean energy strategies for Minnesota farms in order to reduce fossil fuel energy use and increase local energy production. Any installation of infrastructure or improvements must be at the University of Minnesota West Central Research and Outreach Center. This appropriation is available until June 30, 2017, by which time the

project must be completed and final products delivered.

Project Overview

Production agriculture's dependence on fossil fuel energy carries significant economic and ecological risks. The energy consumed within livestock facilities alone is the equivalent consumption of several large cities, and agriculture currently contributes approximately 14% of the total greenhouse gas emissions in the state. As consumers increasingly demand low carbon footprint products, adoption of clean energy systems in crop and livestock production would position Minnesota's agricultural sector with a competitive advantage. While Minnesota farmers have historically adopted technology to more efficiently use resources and optimize production, implementation of clean energy technologies on farms has been slow to date and farmers continue to opt for conventional fossil-based energy. In response to this, researchers at the University of Minnesota West Central Research and Outreach Center are using this appropriation to develop, test, and evaluate options for clean energy systems for modern swine production facilities and conduct associated outreach to increase adoption of clean energy systems at these facilities.

Project due to be completed: 6/30/2017

Life Cycle Energy of Renewably Produced Nitrogen Fertilizers

Subd. 08e \$250,000 TF

Joel Tallaksen

U of MN
46352 State Hwy 329
Morris, MN 56267

Phone: (320) 589-1711

Email: tall0007@umn.edu

Web: <http://wcroc.cfans.umn.edu/RenewableEnergy/index.htm>

Appropriation Language

\$250,000 the second year is from the trust fund to the Board of Regents of the University of Minnesota for the West Central Research and Outreach Center in Morris to calculate fossil fuel energy savings and greenhouse gas reductions resulting from the use of local renewable energy technologies, including biomass gasification, anaerobic digestion, and hydroelectricity to produce fertilizer. This appropriation is available until June 30, 2017, by which time the project must be completed and final products delivered.

Project Overview

Minnesota supports over 14 million acres of cropland in grain production. Almost 600,000 tons of synthetic nitrogen fertilizers are needed annually to maintain productivity on this land, which requires the equivalent of 3,000,000 barrels of oil and costs farmers over \$400 million dollars per year. This amount of fossil fuel use results in a significant amount of greenhouse gas emissions, while the absence of fossil energy resources in the state means that these synthetic nitrogen fertilizers must be imported into Minnesota from other states and overseas. In response to this, researchers at the University of Minnesota West Central Research and Outreach Center are using this appropriation to conduct modeling and analysis of the viability of options for using different renewable energy technologies that could be implemented in Minnesota for generating nitrogen fertilizer. Findings have the potential to help reduce agricultural energy related production costs and make rural communities more energy independent.

Project due to be completed: 6/30/2017

Clean Water and Renewable Energy from Beet Processing Wastewater and Manure

Subd. 08f \$400,000 TF

Xiao Wu

U of MN
35838 120th Street
Waseca, MN 56093

Phone: (507) 837-5625

Email: wuxxx199@umn.edu

Web: <http://sroc.cfans.umn.edu>

RESEARCH

Appropriation Language

\$400,000 the second year is from the trust fund to the Board of Regents of the University of Minnesota for the Southern Research and Outreach Center in Waseca to research the cofermentation of sugar beet processing wastewater and swine manure for hydrogen and methane production and to install and evaluate a pilot-scale system. This appropriation is subject to Minnesota Statutes, section 116P.10. This appropriation is available until June 30, 2017, by which time the project must be completed and final products delivered.

Project Overview

Minnesota ranks #2 in hog production and #1 in sugar beet production in the U.S., generating about 11 million tons of pig manure and over one million tons of sugar processing wastes annually. Presently there are not cost-effective methods available to deal with these waste streams other than land application, which usually results in nutrient runoff into ground and surface water resources. Better treatment of these waste streams is necessary, but treatment alone is not only expensive but usually fails to capture resource values contained within these waste streams that could be put to other uses. Additionally, these two waste streams together contain complimentary nutrients needed for biological processes such as fermentation and anaerobic digestion. Researchers at the University of Minnesota Southern Research and Outreach Center are using this appropriation to develop, test, and evaluate technologies that utilize these two different agricultural waste streams containing complementary nutrients to produce value-added byproducts in the forms of bioenergy and fertilizer while reducing the negative impact of both waste streams on water quality.

Project due to be completed: 6/30/2017

Next Generation Large-Scale Septic Tank Systems

Subd. 08g \$258,000 TF

Bo Hu

U of MN
1390 Eckles Ave
St. Paul, MN 55108

Phone: (612) 625-4215

Email: bhu@umn.edu

Web: <http://bohu.cfans.umn.edu/>

RESEARCH

Appropriation Language

\$258,000 the second year is from the trust fund to the Board of Regents of the University of Minnesota to develop a dual utility large-scale septic tank system designed for nutrient recuperation, bioenergy generation, and environmental protection using a bio-electrochemical system. This appropriation is subject to Minnesota Statutes, section 116P.10. This appropriation is available until June 30, 2017, by which time the project must be completed and final products delivered.

Project Overview

Septic tank systems aim to treat sewage generated by homes and facilities that do not have access to centralized wastewater treatment plants. Currently 25% of the U.S. population relies on these systems as their primary means of wastewater treatment. However, the treatment capabilities of these systems are limited and so byproducts can contribute to degradation of water resources and other environmental problems and the systems emit instead of collect powerful greenhouse gases such as methane. Additionally, the systems are actually an untapped source for recovering nutrients for other uses. Researchers at the University of Minnesota are using this appropriation to develop, test, and evaluate technologies to improve large-scale septic systems to be more effective and capable of capturing valuable nutrients from the waste stream and generating bioenergy. The technologies could be integrated into existing septic tank systems and the information will be helpful to wastewater professionals in designing next generation septic systems.

Project due to be completed: 6/30/2017

Solar Photovoltaic Installation at Residential Environmental Learning Centers

Subd. 08h \$150,000 TF

Dale Yerger

The MN Coalition of RELCs
Deep Portage Learning Center
2197 Nature Center Drive NW
Hackensack, MN 56452

Phone: (218) 682-2325

Email: portage@uslink.net

Web: <http://www.deep-portage.org>

Appropriation Language

\$150,000 the second year is from the trust fund to the commissioner of natural resources for agreements with Deep Portage Learning Center to coordinate with Audubon Center of the North Woods; Eagle Bluff Environmental Learning Center; Laurentian Environmental Learning Center; Long Lake Conservation Center; and Wolf Ridge Environmental Learning Center the installation of at least five kilowatt institutional solar arrays at each of the six residential environmental learning centers as a teaching tool. Prior to the installation, the proposed placement of the solar arrays must be submitted to the Legislative-Citizen Commission on Minnesota Resources office to ensure the demonstration of the maximum educational value.

Project Overview

Over the past several years six environmental learning centers located around the state - Audubon Center of the North Woods, Deep Portage Learning Center, Eagle Bluff Environmental Learning Center, Laurentian Environmental Learning Center, Long Lake Conservation Center and Wolf Ridge Environmental Learning Center - have been implementing demonstrations of energy conservation, energy efficiency, and renewable energy on their campuses for use as educational tools for the thousands of students and visitors that come to the centers each year. The six environmental learning centers are using this appropriation to expand their energy demonstration offerings by installing 5-kilowatt solar photovoltaic systems at each of the centers.

Project due to be completed: 6/30/2016

Itasca Community College Woody Biomass Utilization Project Design

Subd. 08i \$112,000 TF

Bart Johnson

Itasca Community College
1851 Hwy 169 E
Grand Rapids, MN 55744

Phone: (218) 349-9154

Email: bart.johnson@itascacc.edu

Web: <http://www.itascacc.edu>

Appropriation Language

\$112,000 the second year is from the trust fund to the commissioner of natural resources for an agreement with Itasca Community College to develop a final design for installation of a boiler heating system using woody biomass. Students at the college must be involved in the final design process.

Project Overview

Woody biomass energy systems have shown themselves to offer more locally-based, stable energy supplies for some communities. Itasca Community College is using this appropriation to design a renewable energy system based on woody biomass that will serve as a demonstration and educational tool in the region.

Project due to be completed: 6/30/2016

Subd. 09 Environmental Education

Minnesota Conservation Apprenticeship Academy

Subd. 09a \$392,000 TF

Jenny Gieseke

Board of Water and Soil Resources
520 Lafayette Rd N
St. Paul, MN 55155

Phone: (507) 381-3131

Email: jenny.gieseke@state.mn.us

Web: <http://www.conservationcorps.org/apprentice-academy/>

Appropriation Language

\$392,000 the second year is from the trust fund to the Board of Water and Soil Resources in cooperation with Conservation Corps Minnesota to continue a program to train and mentor future conservation professionals by providing apprenticeship service opportunities with soil and water conservation districts. This appropriation is available until June 30, 2017, by which time the project must be completed and final products delivered.

Project Overview

Many of the most experienced conservation practitioners at local soil and water conservation districts throughout the state are nearing retirement, and with their departure will go much of their practical, on-the-ground knowledge, experience, and skills. Meanwhile, college students seeking to be the next generation of conservation practitioners have knowledge of emerging technologies and other innovations that can improve and contribute to current conservation efforts. Through this appropriation the Minnesota Board of Soil and Water Resources will work with the Minnesota Conservation Corps to continue a program that places students in apprenticeship positions with county soil and water conservation district offices throughout the state. This unique program provides an opportunity for interns to gain valuable in-the-field experience from current practitioners while sharing their knowledge with those practitioners about the newest ideas and solutions for meeting today's natural resource challenges.

Project due to be completed: 6/30/2017

Youth-led Sustainability Initiatives in 40 Greater Minnesota Communities

Subd. 09b \$350,000 TF

Dave Pederson

Prairie Woods Environmental Learning Ctr
12718 10th Street NE
Spicer, MN 56288

Phone: (320) 354-5894

Email: d.pederson@tds.net

Web: <http://www.youthenergysummit.org/>

Appropriation Language

\$350,000 the second year is from the trust fund to the commissioner of natural resources for an agreement with Prairie Woods Environmental Learning Center and Laurentian Environmental Learning Center to complete over 100 youth-led sustainability action projects in 40 communities in southwest, southeast, central and northeastern Minnesota.

Project Overview

Adoption of renewable energy technologies and energy conservation practices can contribute in a variety of ways to the environmental and economic health of rural Minnesota communities through costs savings and emissions reductions. Engaging and coaching students as the leaders in the process of implementing such practices provides the added benefit of increasing knowledge, teaching about potential career paths, and developing leadership experience. Using this appropriation the Prairie Woods Environmental Learning Center and its partners are expanding an existing program called the Youth Energy Summit (YES!) to engage approximately 650 students in implementing 150 additional youth-led renewable energy and energy conservation projects in over 40 communities in central, northeastern, southwestern, and southeastern Minnesota. These projects will be driven by collaboration

between students, community members, and local businesses and organizations.

Project due to be completed: 6/30/2016

Urban Environmental Education Engaging Students in Local Resources

Subd. 09c \$1,093,000 TF

Chad Dayton

Wilderness Inquiry
808 14th Avenue SE
Minneapolis, MN 55414

Phone: (612) 676-9419

Email: chad@wildernessinquiry.org

Web: <http://www.wildernessinquiry.org>

Appropriation Language

\$1,093,000 the second year is from the trust fund to the commissioner of natural resources for an agreement with Wilderness Inquiry for a collaborative partnership, including the National Park Service, Minneapolis Public Schools, and St. Paul Public Schools, to establish a metrowide system providing place-based environmental education experiences using existing, but underutilized, outdoor environmental resources serving over 15,000 middle and high school students. This appropriation is available until June 30, 2017, by which time the project must be completed and final products delivered.

Project Overview

There has been a sharp decline in participation in outdoor recreation and education amongst youth, particularly in urban areas. Some argue that youth who have meaningful outdoor education experiences are more likely to become engaged in environmental stewardship and invested in outdoor resources as adults. Wilderness Inquiry - in partnership with state and federal agencies, non-profits, and local school districts - is using this appropriation to expand an environmental education and recreation program that provides youth with hands-on educational and recreational experiences centered around the Mississippi River. Funds enable the program to offer experiential, place-based educational experiences to nearly 16,000 additional disadvantaged middle and high school students in Minneapolis, St. Paul, and six greater Minnesota school districts. Experiences will include hiking, canoeing, fishing, aquatic sampling, camping, and conservation-related summer employment.

Project due to be completed: 6/30/2017

Diversifying Involvement in the Natural Resources Community

Subd. 09d \$500,000 TF

Subd. 09d1 \$416,000 TF

Gina Bonsignore

MN DNR
1200 Warner Rd
St. Paul, MN 55106

Phone: (651) 259-5809

Email: regina.bonsignore@state.mn.us

Web: <http://www.dnr.state.mn.us/index.html>

Subd. 09d2 \$84,000 TF

Sue Galatowitsch

U of MN

135 Skok Hall, 2003 Upper Buford Circle
St Paul, MN 55108

Phone: (612) 624-3242

Email: galat001@umn.edu

Web: <http://fwcb.cfans.umn.edu/Faculty/Galatowitsch/index.htm>

Appropriation Language

\$416,000 the second year is from the trust fund to the commissioner of natural resources and \$84,000 is to the Board of Regents of the University of Minnesota to increase participation of under-represented communities in the natural resource professions and in outdoor recreation by means of targeted urban outreach and stronger linkages between Department of Natural Resources programs and academic offerings. This initiative must be coordinated with other environmental education appropriations in this subdivision. This appropriation is available until June 30, 2017, by which time the project must be completed and final products delivered.

Project Overview

Minnesota's natural resource professional workforce is much less diverse than its citizenry and many other professional fields. The benefits of a more diverse workforce are many, including the ability of organizations to increase innovation and creativity, attract higher qualified candidate pools, and ensure services that meet the diverse interests and needs of all citizens. The Department of Natural Resources and the University of Minnesota are using this appropriation to engage diverse urban youth, under-represented in the natural resources community, in natural resources education and developing outdoor recreational skills. Project efforts include connecting youth with close-to-home natural resource recreation and protection issues, a recruitment and retention program to introduce potential career opportunities, support and mentoring for those interested in pursuing natural resources college education and careers, and introductory experiences and internships in natural resources jobs.

Project due to be completed: 6/30/2017

Educating Minnesotans about Potential Impacts of Changing Climate

Subd. 09e \$325,000 TF

Kristen Poppleton

Will Steger Foundation

2801 21st Avenue S, Ste 110

Minneapolis, MN 55407

Phone: (612) 278-7147

Email: kristen@willstegerfoundation.org

Web: <http://www.willstegerfoundation.org>

Appropriation Language

\$325,000 the second year is from the trust fund to the commissioner of natural resources for an agreement with the Will Steger Foundation to plan and conduct forums, workshops, and trainings on Minnesota's changing climate and the potential impacts on ecosystems and natural resources. An

accompanying television program and information spots must be produced for broadcast and use at the forums.

Project Overview

Climate change has and will have profound effects on Minnesota's economy, agriculture, tourism, and natural resources. While climate change is often discussed in the broader contexts of its potential impacts at a national or international level, research has shown that climate change education and behavior change happens more effectively when the issue is made local and relevant. The Will Steger Foundation is using this appropriation to develop and implement efforts aimed at increasing understanding of the potential impacts of climate change for Minnesota and changing related behavioral norms of Minnesotans through the use of stories of individuals' experiences, facilitation of related discussions, and guidance toward additional available resources. Activities include holding public forums and educator workshops around the state, establishment of peer support networks, and the production and broadcast of information spots and a documentary on public television. Approximately 100,000 people are expected to be reached statewide.

Project due to be completed: 6/30/2016

Pollinator Education Center at the Minnesota Landscape Arboretum

Subd. 09f \$615,000 TF

Peter Moe

U of MN - MN Landscape Arboretum
3675 Arboretum Dr
Chaska, MN 55318

Phone: (952) 443-1408

Email: moexx004@umn.edu

Web: <http://www.arboretum.umn.edu>

Appropriation Language

\$615,000 the second year is from the trust fund to the Board of Regents of the University of Minnesota to develop exhibits for an educational center that will offer hands-on learning experience about the role of pollinators and importance of pollinator habitat. Exhibits must utilize and integrate the best available science pertaining to all pollinator types, particularly native species. Approval of the work plan for this appropriation is contingent upon the organization addressing how it will increase access to the center by youth at no or limited cost.

Project Overview

Pollinators play a key role in ecosystem function and in agriculture, including thousands of native plants and more than one hundred U.S. crops that either need or benefit from pollinators. However, pollinators are in dramatic decline in Minnesota and throughout the country. The causes of the decline are not completely understood, but identified factors include loss of nesting sites, fewer flowers, increased disease, and increased pesticide use. Developing an aware, informed citizenry that understands this issue is one key to finding and implementing solutions to counteract these factors. The Minnesota Landscape Arboretum is using this appropriation to implement educational efforts designed to raise awareness about pollinators, their role in the environment and the economy, and the challenges they currently face due to recent unprecedented decline. Exhibits, programming, and demonstration sites will explore the role of pollinators in plant reproduction, maintaining biodiversity, and supporting agriculture and provide guidance on actions individuals can take, such as with their landscaping choices,

to help pollinators.

Project due to be completed: 6/30/2016

Minnesota Pollinator Partnership

Subd. 09g \$100,000 TF

Drew Larsen

Pheasants Forever, Inc.

1783 Buerkle Circle

St. Paul, MN 55110

Phone: (308) 293-1194

Email: dlarsen@pheasantsforever.org

Web: <http://www.pheasantsforever.org>

Appropriation Language

\$100,000 the second year is from the trust fund to the commissioner of natural resources for an agreement with Pheasants Forever to complete 40 community pollinator education and habitat projects. This appropriation must be coordinated with appropriations provided by the outdoor heritage fund. This appropriation is available until June 30, 2017, by which time the project must be completed and final products delivered.

Project Overview

Pollinators play a key role in ecosystem function and in agriculture, including thousands of native plants and more than one hundred U.S. crops that either need or benefit from pollinators. However, pollinators are in dramatic decline in Minnesota and throughout the country. The causes of the decline are not completely understood, but identified factors include loss of nesting sites, fewer flowers, increased disease, and increased pesticide use. Fortunately, there are known actions that can be taken to help counteract some of these factors, such as adding diversity of flowering plants to the landscape in order to provide nectar and habitat for pollinators. Pheasants Forever is using this appropriation to pilot an education and habitat restoration program in 40 communities around the state that will involve 800 youth and 200 adults in learning about pollinators and their habitat and engaging them in conducting community pollinator projects that establish pollinator foraging habitat on a total of at least 40 acres.

Project due to be completed: 6/30/2017

Raptor Lab Integrating Online and Outdoor Learning Environments

Subd. 09h \$186,000 TF

Julia Ponder

U of MN

1920 Fitch Ave

St. Paul, MN 55108

Phone: (612) 624-3431

Email: ponde003@umn.edu

Web: <http://www.raptor.cvm.umn.edu/>

Appropriation Language

\$186,000 the second year is from the trust fund to the Board of Regents of the University of Minnesota for the Raptor Center to develop an environmental education program on raptors for middle schools that integrates outdoor experiences with technology and scientific investigation.

Project Overview

Increasingly many youth are disconnected from the outdoors and the natural world and many of these same youth, nearly 50% in Minnesota, are also not proficient in science. Yet such experiences and knowledge are necessary components for this next generation to understand and participate in solving the complex environmental challenges facing our world. The University of Minnesota's Raptor Center is using this appropriation to develop and implement an online learning environment for 7th and 8th grade students that links outdoor experiential learning with classroom curriculum by engaging students in the design and execution of student-based research projects that utilize real-world data from raptors admitted to the Raptor Center in conjunction with students' outdoor exploration of their local environment. Initially the program will be tested with a minimum of 900 students at five schools in different regions of the state with varying demographics and then made available to schools statewide.

Project due to be completed: 6/30/2016

Wolf Management Education

Subd. 09i \$120,000 TF

Darcy Berus

International Wolf Center
3410 Winnetka Ave N Ste 101
Minneapolis, MN 55427

Phone: (763) 560-7374

Email: dberus@wolf.org

Web: <http://www.wolf.org>

Appropriation Language

\$120,000 the second year is from the trust fund to the commissioner of natural resources for an agreement with the International Wolf Center for outreach to metro area kindergarten through grade 12 classrooms and nature centers to help children understand wolf management issues.

Project Overview

Wolves are a hot topic in Minnesota, with the public sharply divided on management issues such as wolf hunting. The complexity of the topic lends itself to a lot of misunderstanding and misinformation that is not always helpful to resolving the polarized debate. The International Wolf Center is using this appropriation to help bridge the gap with science-based information by delivering on-site programs to approximately 460 classrooms in the Twin Cities metro area to teach approximately 16,000 students about wolf biology and behavior, the social and political conflicts surrounding wolves, and the overall effects of wildlife habitat loss throughout the state.

Project due to be completed: 6/30/2016

Subd. 10 Administration and Contract Agreement Reimbursement

Contract Agreement Reimbursement

Subd. 10a \$135,000 TF

Amanda Graeber

MN DNR

500 Lafayette Rd, Box 10

St. Paul, MN 55155

Phone: (651) 259-5533**Email:** amanda.graeber@state.mn.us**Web:** <http://dnr.state.mn.us/grants/passthrough/index.html>**Appropriation Language**

\$135,000 the second year is from the trust fund to the commissioner of natural resources at the direction of the Legislative-Citizen Commission on Minnesota Resources for expenses incurred for contract agreement reimbursement for the agreements specified in this section. The commissioner shall provide documentation to the Legislative-Citizen Commission on Minnesota Resources on the expenditure of these funds.

Project Overview

Appropriations to non-state entities must be made through a formal contract with a state entity that manages all of the funds for the project on a reimbursement basis. This appropriation to Minnesota's Department of Natural Resources (DNR) funds the expenses incurred by the DNR in contracting, contract management, and expense re-imbursement for most of the Environment and Natural Resources Trust Fund appropriations made to non-state entities, including both new projects funded during the biennium and existing projects funded in previous bienniums.

Project due to be completed: 6/30/2016

Legislative Coordinating Commission Legacy Web Site

Subd. 10b \$9,000 TF

Sally Olson

Legislative Coordinating Commission

100 Rev Dr Martin Luther King Jr Blvd, Rm 72

St. Paul, MN 55155

Phone: (651) 296-2963**Email:** sally.olson@lcc.leg.mn**Web:** <http://www.legacy.leg.mn/>**Appropriation Language**

\$9,000 the second year is from the trust fund to the Legislative Coordinating Commission for the Web site required in Minnesota Statutes, section 3.303, subdivision 10.

Project Overview

A website called "[Minnesota's Legacy](#)" was created by the Minnesota Legislature to help citizens monitor how dollars from the Legacy Amendment and the Environment and Natural Resources Trust Fund are being invested in the state. This appropriation is being used by the Legislative Coordinating Commission to assist with the administration of the website.

Project due to be completed: 6/30/2016

Environment and Natural Resources Trust Fund (ENRTF) Project Records System Upgrade

Subd. 10c \$100,000 TF

Susan Thornton

Legislative-Citizen Commission on Minnesota Resources
100 Rev Dr Martin Luther King Jr Blvd, Rm 65
St. Paul, MN 55155

Phone: (651) 296-6264

Email: susan.thornton@lccmr.leg.mn

Web: <http://www.lccmr.leg.mn>

Appropriation Language

\$100,000 the second year is from the trust fund to the LCCMR for upgrade and modernization of a project records management system.

Project Overview

Per M.S. 116P.09, up to 4% of the amount available for appropriation from the Environment and Natural Resources Trust Fund (ENRTF) for a biennium is available for expenses related to LCCMR administration. These expenses include the LCCMR's project selection and approval process and its ongoing oversight of projects funded by the ENRTF, including both new projects funded during the biennium and existing projects funded in previous bienniums. This appropriation is for the upgrade and modernization of a project records management system.

Project due to be completed: 6/30/2016

MN Laws 2014, Chapter 312, Article 12, Section 8

Invasive Terrestrial Plants and Pests Center

Sec. 08 \$1,460,000 TF

Brian Buhr

U of MN
1420 Eckles Ave., 277 Coffey Hall
St. Paul, MN 55108

Phone: (612) 626-7173

Email: bbuhr@umn.edu

Appropriation Language

\$490,000 in 2015 is from the environment and natural resources trust fund for the Invasive Terrestrial Plants and Pests Center requested under this act, including a director, graduate students, and necessary supplies. This is a onetime appropriation and is available until June 30, 2022.

\$970,000 from the environment and natural resources trust fund appropriated in Laws 2011, First Special Session chapter 2, article 3, section 2, subdivision 9, paragraph (d), Reinvest in Minnesota Wetlands Reserve Acquisition and Restoration Program Partnership, is transferred to the Board of Regents of the University of Minnesota for the Invasive Terrestrial Plants and Pests Center requested

under this act, including a director, graduate students, and necessary supplies and is available until June 30, 2022.

Project Overview

Terrestrial invasive species are species that are not native to a location and that pose critical ecological and economic challenges once they become established in that location. They come in the form of plants, animals, insects, pathogens, and microbes that can cause harm to natural habitat, urban landscapes, and agricultural systems. The problems posed by terrestrial invasive species continue to grow as existing infestations expand and new exotic species arrive, many of which are poorly understood. New ideas and approaches are needed to develop solutions and to stay on top of emerging threats. The University of Minnesota is using this appropriation to help launch a new interdisciplinary Terrestrial Invasive Species Research Center charged with using scientific findings to support policy-making, application, and resource management practices that address the terrestrial invasive species affecting Minnesota. The center will coordinate initiatives focused on prevention of establishment, early detection and rapid response, development of new control methods and technology, integrated pest management, and minimizing non-target impacts of control. Proven tools and techniques developed at the center are intended to be implemented statewide as applicable.

Project due to be completed: 6/30/2022

III. Completed Research Projects

“a summary of any research project completed in the preceding biennium;”

This section includes summaries of all projects completed, including research projects.

- The following documents are summaries of accomplishments for each appropriation year and short abstracts for all projects completed since the previous biennial report of January 15, 2013.
- The abstracts describe the general accomplishments of each project for completed projects. See <http://www.lccmr.leg.mn>.
- Research projects have been marked as such in the description.
- Full final reports are available at the LCCMR, Room 65 - State Office Building. The abstracts are current as of 12/31/2014.
- 95 Projects were completed for a total of \$59,562,000.
- Legal Citations
 1. M.L. 2013, Chapter 52, Section 2
 2. M.L. 2011, First Special Session, Chapter 2, Article 3, Section 2
 3. M.L. 2010, Chapter 362, Section 2
 4. M.L. 2009, Chapter 143, Section 2
 5. M.L. 2008, Chapter 367, Section 2
- Spreadsheet of all research projects completed between January 1, 2013 and December 31, 2014.

- 1. M.L. 2013 Projects Completed**
January 15, 2013 – January 15, 2015
MN Laws 2013, Chapter 52, Section 2

M.L. 2013 Projects Completed in 2013-2014

M.L. 2013 Projects

MN Laws 2013, Chapter 52, Section 2 (beginning July 1, 2013)

NOTE: For all projects, contact us to obtain the most up-to-date work programs for current projects (project updates are required twice each year) or the final reports of completed projects.

When available, we have provided links to web sites related to the project. The sites linked to this page are not created, maintained, or endorsed by the LCCMR office or the Minnesota Legislature.

Subd. 04 Land, Habitat, Restoration, and Recreation

04e Landscape Arboretum Acquisition Lake Tamarack

Landscape Arboretum Acquisition Lake Tamarack

Subd. 04e \$2,000,000 TF

Peter Moe

U of MN - MN Landscape Arboretum
3675 Arboretum Dr
Chaska, MN 55318

Phone: (952) 443-1408

Email: moexx004@umn.edu

Web: <http://www.arboretum.umn.edu>

Appropriation Language

\$2,000,000 the first year is from the trust fund to the Board of Regents of the University of Minnesota to acquire land surrounding Lake Tamarack in Carver County as part of the acquisition of approximately 80 acres. This appropriation is available until June 30, 2016, by which time the project must be completed and final products delivered.

Project Overview

The University of Minnesota's Landscape Arboretum is the largest and most diverse horticultural site in Minnesota. It features gardens and natural areas representative of Minnesota and the upper-Midwest that can be explored using several miles of trails. Additionally it conducts fruit and plant breeding research to develop cultivars that have particular desired characteristics, such as cold hardiness or disease resistance. The arboretum has a long-term goal of protecting the entire watershed of which it is a part. This appropriation is being used by the arboretum to acquire approximately 80 acres of land surrounding Lake Tamarack in Carver County, which will protect a variety of habitat types and 1,300 feet of shoreline in an area threatened by development. This new portion of the arboretum will have free public access and provide additional land for future research that may pertain to restoration ecology, crop production, bio-energy, or wildlife habitat.

OVERALL PROJECT OUTCOME AND RESULTS

The University of Minnesota Landscape Arboretum purchased the property at 400 Arboretum Boulevard, Victoria, (previously known as the Kerber Farm or Lano Burau Property), effective Friday, November 1, 2013. The property consists of 78.13 acres in Carver County. This is the final property purchase identified in the Arboretum's 1995 Boundaries Plan. Over 300 acres have been added to the

M.L. 2013 Projects Completed in 2013-2014

Arboretum during the last 18 years.

The property is north of State Highway 5 and directly adjacent to the Horticultural Research Center. The property contains native forest, wetlands, tillable land, and 1,300 feet of lakeshore on Lake Tamarack. Current structures on the property will be evaluated for condition and safety and some will likely be retained for unheated storage while others may be demolished.

The property will be used in the future for research; protection of wildlife, wetlands and water quality; protection of big woods, oak savanna and upland meadow; and educational and public low impact recreational purposes. Research uses have not been determined and roads, fencing, and irrigation will be installed in the 10 acre area designated for research. Some of the current soybean fields could also be used for alternative crop, forage crop, or restoration research projects, and the Arboretum is considering partners from across the University of Minnesota or other conservation and natural resources groups.

Funding for this purchase was provided by the Environment and Natural Resources Trust Fund (ENRTF) - recommended by the Legislative Citizens Commission for Minnesota Resources (LCCMR), the Lessard Sams Outdoor Heritage Council (LSOHC) and the Minnesota Landscape Arboretum Foundation. Because we received LCCMR and LSOHC funding to purchase the property, the Arboretum will provide FREE public access. The University of Minnesota is charging the City of Victoria \$1 for the 50 year Use License Agreement for the Trail that crosses the Lake Tamarack Property and \$1 for the Use License Agreement for Temporary Construction Access for this trail. There are no fees beyond the \$2 for the entire trail including the sections that do not cross the Lake Tamarack Property. Finally, the Arboretum will work over the next several months to develop public access policies and install signage.

PROJECT RESULTS USE AND DISSEMINATION

The acquisition was successfully publicized by the Arboretum with a press release issued on November 11, 2013 and was also covered in the Arboretum E-News with 10,000 subscribers. It was then covered in the local media:

- U to expand arboretum with 78-acre purchase, Minnesota Daily, January 28, 2013
- U Arboretum expands base in Chanhassen by 78 acres, Star Tribune, November 12, 2013
- Minnesota Landscape Arboretum grows by 78 acres, Finance & Commerce, November 13, 2013
- Minnesota Landscape Arboretum Grows By 78 Acres, WCCO-CBS News Online, November 13, 2013

Project completed: 6/30/2014

**2. M.L. 2011 Projects Completed
January 15, 2013 – January 15, 2015**

**MN Laws 2011, First Special Session, Chapter 2,
Article 3, Section 2**

M.L. 2011 Projects Completed in 2013-2014

M.L. 2011-12 Projects

MN Laws 2011, 1st Special Session, Chapter 2, Article 3, Section 2 (beginning July 1, 2011)

NOTE: Below are short abstracts for projects funding during the 2011 Legislative Session and ending during 2013-2014. The final date of completion for these projects is listed at the end of the abstract. Final Reports for all completed projects are available at <http://www.lccmr.leg.mn/projects/2011-index.html> or by contacting the LCCMR office.

Subd. 03 Natural Resource Data and Information

- 03a Minnesota County Biological Survey
- 03c Completion of Statewide Digital Soil Survey
- 03e Golden Eagle Survey
- 03g Prairie Management for Wildlife and Bioenergy - Phase II - RESEARCH
- 03h Evaluation of Biomass Harvesting Impacts on Minnesota's Forests - RESEARCH
- 03i Change and Resilience in Boreal Forests in Northern Minnesota - RESEARCH
- 03k Strengthening Natural Resource Management with LiDAR Training
- 03l Measuring Conservation Practice Outcomes
- 03m Conservation-Based Approach for Assessing Public Drainage Benefits
- 03n Mississippi River Central Minnesota Conservation Planning
- 03o Saint Croix Basin Conservation Planning and Protection
- 03p Species of Concern; Investigations

Subd. 04 Land, Habitat, and Recreation

- 04a State Park and Recreation Area Operations and Improvements
- 04c Metropolitan Regional Park System Acquisition
- 04e Scientific and Natural Areas Acquisition and Restoration
- 04f LaSalle Lake State Recreation Area Acquisition
- 04h Native Prairie Stewardship and Native Prairie Bank Acquisition
- 04i Metropolitan Conservation Corridors (MeCC) - Phase VI
- 04j Habitat Conservation Partnership (HCP) - Phase VII
- 04k Natural and Scenic Area Acquisition Grants
- 04l Acceleration of Minnesota Conservation Assistance
- 04m Conservation Easement Stewardship and Enforcement Program - Phase II
- 04n Recovery of At-Risk Native Prairie Species
- 04o Understanding Threats, Genetic Diversity, and Conservation Options for Wild Rice - RESEARCH
- 04r Northeast Minnesota White Cedar Plant Community Restoration
- 04s Land and Water Conservation Account (LAWCON) Federal Reimbursement

Subd. 05 Water Resources

- 05a Itasca County Sensitive Lakeshore Identification
- 05b Trout Stream Springshed Mapping in Southeast Minnesota - Phase III
- 05c Mississippi River Water Quality Assessment - RESEARCH
- 05d Zumbro River Watershed Restoration Prioritization
- 05e Assessment of Minnesota River Antibiotic Concentrations - RESEARCH

Subd. 06 Aquatic and Terrestrial Invasive Species

- 06b Emerald Ash Borer Biocontrol Research and Implementation - RESEARCH

M.L. 2011 Projects Completed in 2013-2014

Subd. 07 Renewable Energy and Air Quality

07 Supporting Community-Driven Sustainable Bioenergy Projects

Subd. 08 Environmental Education

08a Youth-Led Renewable Energy and Energy Conservation in West and Southwest Minnesota

08c Experiential Environmental Education for Urban Youth

Subd. 09 Emerging Issues

09b Chronic Wasting Disease and Animal Health

09c Aquatic Invasive Species

09d Reinvest in Minnesota Wetlands Reserve Acquisition and Restoration Program Partnership

Subd. 10 Administration and Contract Management

10a Legislative-Citizen Commission on Minnesota Resources (LCCMR)

10b Contract Administration

10c LCC Web Site

Subd. 03 Natural Resource Data and Information

Minnesota County Biological Survey

Subd. 03a \$2,250,000 TF

Carmen Converse

MN DNR

500 Lafayette Rd

St Paul, MN 55155

Phone: (651) 259-5083

Email: carmen.converse@state.mn.us

Web: <http://www.dnr.state.mn.us/eco/mcbs/index.html>

Appropriation Language

\$1,125,000 the first year and \$1,125,000 the second year are from the trust fund to the commissioner of natural resources for continuation of the Minnesota county biological survey to provide a foundation for conserving biological diversity by systematically collecting, interpreting, and delivering data on plant and animal distribution and ecology, native plant communities, and functional landscapes.

PROJECT OVERVIEW

The Minnesota County Biological Survey (MCBS) is an ongoing effort begun in 1987 by the Minnesota Department of Natural Resources (DNR) that is systematically surveying, county-by-county, the state's natural habitats. The effort identifies significant natural areas and collects and interprets data on the status, distribution, and ecology of plants, animals, and native plant communities throughout the state. Through July 2011, surveys have been completed in 81 of Minnesota's 87 counties and have added nearly 17,000 new records of rare features to the DNR's information systems. MCBS data is used by all levels of government in natural resource planning and use decisions, including prioritization of protection of park lands and scientific and natural areas. This appropriation will permit continuation of the survey in Lake, St. Louis, Clearwater, and Beltrami counties and begin initial surveying in Koochiching and Lake of the Woods counties. Additionally one book will be published: a natural history guidebook of

M.L. 2011 Projects Completed in 2013-2014

the Aspen Parkland-Red River Valley region of MN.

OVERALL PROJECT OUTCOME AND RESULTS

The need to protect and manage functional ecological systems, including ecological processes and component organisms continues to accelerate with increased demands for water and energy, continued habitat fragmentation, loss of species and genetic diversity, invasive species expansion, and changing environmental conditions.

Since 1987 the Minnesota County Biological Survey (MCBS) has systematically collected, interpreted and delivered baseline data on the distribution and ecology of plants, animals, native plant communities, and functional landscapes. These data help prioritize actions to conserve and manage Minnesota's ecological systems and critical components of biological diversity.

During this project period baseline surveys continued, focused largely in northern Minnesota (see map). One highlight was data collection in remote areas of the patterned peatlands that included three helicopter-assisted field surveys coordinated with other researchers to increase the knowledge of this ecological system and to continue long-term collaborative monitoring.

Another goal was to begin monitoring to measure the effectiveness of management and policy activities. For example, prairie vegetation and small white lady's slipper monitoring began in western Minnesota sites in response to ecological measures identified in the Minnesota Prairie Conservation Plan 2010.

MCBS also provided data and interpretation related to the DNR's forest certification goals and began monitoring activities in selected sites in the Aspen Parkland and in southeastern Minnesota.

Since July 2011 new records of 929 rare features were added to the Rare Features Database. Since 1987, MCBS has added a total of 20,018 new rare feature records. Statewide 10,192 MCBS sites of Biodiversity Significance and 63,232 polygons of native plant communities are now publically available on the DNR's Data Deli. Since 1987, MCBS has contributed 4,972 of the 9,467 Minnesota vegetation plot records in the DNR's Releve (vegetation plot) Database. Since 1987 botanists documented 1,194 rare aquatic plants during targeted aquatic plant surveys of 1,872 lakes.

PROJECT RESULTS USE AND DISSEMINATION<

Results and interpretation of data included web-delivery, technical assistance and publications that are identified in more detail in the final report.

For example, in 2013 MCBS reports of vegetation observed in 1836 lakes were added as a link in the Lakefinder application Native Orchids of Minnesota was published that included substantial new distributional information from survey botanists. Substantial progress was made on a book related to natural history sites in NW Minnesota based in part on MCBS work in that region.

Project completed: 6/30/2013

Completion of Statewide Digital Soil Survey

Subd. 03c \$500,000 TF

Megan Lennon

Board of Water and Soil Resources

M.L. 2011 Projects Completed in 2013-2014

520 Lafayette Rd N
St Paul, MN 55155

Phone: (651) 296-1285

Email: megan.lennon@state.mn.us

Web: <http://www.bwsr.state.mn.us>

Appropriation Language

\$250,000 the first year and \$250,000 the second year are from the trust fund to the Board of Water and Soil Resources to accelerate the completion of county soil survey mapping and Web-based data delivery. The soil surveys must be done on a cost-share basis with local and federal funds.

PROJECT OVERVIEW

The Minnesota Soil Survey is an ongoing effort by the Board of Water and Soil Resources (BWSR) in cooperation with the U.S. Department of Agriculture's Natural Resources Conservation Service (NRCS) that is systematically collecting and mapping data pertaining to soil types and other soil properties in each county of the state. To date, surveys for nearly all counties in the state have been completed. Soils data is used by governments, farmers, and other businesses for a number of purposes from protection and restoration of soil, water, wetlands, and habitats to agricultural productivity and soil management to building construction. This appropriation will complete the mapping and digitization of soil surveys for Crow Wing, Koochiching, Lake, Cook, and Saint Louis counties.

OVERALL PROJECT OUTCOME AND RESULTS

This project, Completion of Statewide Digital Soil Survey, is the last in a series of projects to map and digitize all Minnesota soils. The Environment and Natural Resources Trust Fund (ENRTF) has supported the completion of a statewide soil survey since 1997. ENRTF's contribution of \$3.5 million over 17 years leveraged \$13.2 million from project partners including cooperating counties, the Natural Resource Conservation Service (NRCS), and the University of Minnesota.

Soil surveys contain information essential to the management of natural resources. Soil surveys provide a field-based scientific inventory of soil resources, including soil maps, data about the physical and chemical properties of soils, and information on the potentials and limitations of each soil. Farmers, landowners, builders, county assessors, and natural resource managers depend on soil survey information to conduct business and protect natural resources. This project extended soil maps and data to millions of acres previously lacking comprehensive soil surveys.

It is ideal to have 'seamless' soil data coverage regardless of land ownership (county, state, federal, or private). However, gaps exist in soil survey coverage due to these land ownership issues. This project focused on addressing portions of Minnesota with missing digital soils information; e.g., the Boundary Waters Canoe Area Wilderness, the Superior National Forest, and Crow Wing County. At the end of the final mapping phase (NRCS contributions extend to 2016) Pine County and the Grand Portage Reservation will be the only unmapped areas in Minnesota. NRCS intends to map Pine County in the future, funded entirely by the NRCS.

The mapping goal for the ENRTF funds was 400,000 acres. NRCS mapped over 2 million acres using ENRTF dollars and Federal funds. This included 207,546 acres in Crow Wing County; 470,000 in Lake and Cook Counties (outside Superior National Forest boundary); 793,725 acres in Lake, Cook, and St. Louis Counties (inside Superior National Forest boundary); and 600,000 in the Boundary Waters Canoe Area

M.L. 2011 Projects Completed in 2013-2014

Wilderness.

All the spatial and tabular data collected during this project will be available on Web Soil Survey: www.websoilsurvey.sc.egov.usda.gov.

PROJECT RESULTS USE AND DISSEMINATION<

The data collected during the soil survey field investigations is available to the public via the Web Soil Survey website: www.websoilsurvey.sc.egov.usda.gov. The Web Soil Survey is the single authoritative source of up-to-date soils information for selecting sites for development, road building, pipeline corridors, and waste disposal; for pollution control; for minimizing risks to human life and property; and for wildlife management, wetlands identification, and soil or water conservation. The data collected during this project will be posted to Web Soil Survey in January 2015.

Project completed: 6/30/2014

Golden Eagle Survey

Subd. 03e \$60,000 TF

Scott Mehus

National Eagle Center
50 Pembroke Ave
Wabasha, MN 55981

Phone: (651) 565-4989

Email: scott@nationaleaglecenter.org

Web: <http://www.nationaleaglecenter.org>

Appropriation Language

\$30,000 the first year and \$30,000 the second year are from the trust fund to the commissioner of natural resources for an agreement with the National Eagle Center to increase the understanding of golden eagles in Minnesota through surveys and education. This appropriation is available until June 30, 2014, by which time the project must be completed and final products delivered.

PROJECT OVERVIEW

Not previously thought to be regular inhabitants of Minnesota, in recent years there have been reports of golden eagle sightings in most counties of the state, while recent surveys suggest there is now a regular wintering population in the blufflands of southeast Minnesota. This appropriation is being used to better understand the numbers, distribution, migration routes, and habitat needs of golden eagles in Minnesota. This information will inform natural resource management decisions and be used to educate landowners and the general public about golden eagles in the state.

OVERALL PROJECT OUTCOME AND RESULTS

The Golden Eagle Survey Project represents groundbreaking research on a bird that was previously not thought to be a regular inhabitant of Minnesota. Through field observations and telemetry, the Golden Eagle Survey Project is expanding the understanding of population, distribution, habitats, habitat use, migration routes, breeding areas, and management needs of the population of golden eagles that winter in Minnesota.

M.L. 2011 Projects Completed in 2013-2014

Annual surveys coordinated by the Golden Eagle Survey Project have documented a regular migratory population using the bluffland subsection of the Paleozoic Plateau in southeast Minnesota in winter. During annual winter surveys in 2012-2014, an average of 36 golden eagles have been observed in Minnesota's blufflands.

Using satellite telemetry to track golden eagles, the Project is expanding the world's knowledge of the range, location of breeding territories, and migration routes of this previously unstudied population. One golden eagle, #46, was released in January 2011 with a GPS satellite-linked transmitter. The Project tracked #46 for more than 950 days, from his release in Wabasha County and his migrations to Nunavut, Canada and back to wintering range in southeast Minnesota. Data collected on golden eagle habitat use, preferred prey, and range will be used to ensure appropriate management and conservation action to protect critical wintering habitat for golden eagles in Minnesota.

Thousands of people have learned about the presence of golden eagles in Minnesota through the Golden Eagle Survey Project's outreach to landowners, wildlife managers and the general public. In programs at the National Eagle Center and throughout the state, the Golden Eagle Project increased awareness and understanding of golden eagles as regular winter inhabitants of the blufflands region. The Project's outreach to conservation professionals and the general public continues to broaden awareness of this unique species in Minnesota.

PROJECT RESULTS USE AND DISSEMINATION<

Golden Eagle Survey Project data are publicly available on the National Eagle Center's website. Since January, 2012, the National Eagle Center's website has seen nearly 30,000 unique visits to the Golden Eagle Survey Project information pages. Here visitors learn about the presence of golden eagles in Minnesota, view data and project maps, and learn how they can get involved in efforts to understand and conserve golden eagles in Minnesota. In addition, updates on golden eagle tracking are posted on social media outlets, reaching an audience of more than 10,000 followers.

Detailed data from field observations, Annual Wintering Golden Eagle Surveys, and telemetry are made available to researchers and others upon request. Thus far, we have shared this data with at least one utility seeking information on golden eagle migration and habitat use in siting transmission lines.

The Golden Eagle Survey Project has been regularly featured in regional news media throughout the Project's duration. An attached list highlights some of the regional news stories about the Golden Eagle Survey Project. Links to the story are provided where available. In 2013, the Golden Eagle Project shared in the US Forest Service's Wings Across America award for work as part of the Eastern Golden Eagle Working Group. In January 2014, Minnesota DNR's monthly magazine Conservation Volunteer featured a cover story about the Golden Eagle Survey Project's work and golden eagles in Minnesota.

Project completed: 6/30/2014

Prairie Management for Wildlife and Bioenergy - Phase II

Subd. 03g \$600,000 TF

Clarence Lehman

U of MN

1987 Upper Buford Cir

St Paul, MN 55108

M.L. 2011 Projects Completed in 2013-2014

Phone: (612) 625-5734

Email: lehman@umn.edu

RESEARCH

Appropriation Language

\$300,000 the first year and \$300,000 the second year are from the trust fund to the Board of Regents of the University of Minnesota to research and evaluate methods of managing diverse working prairies for wildlife and renewable bioenergy production. This appropriation is available until June 30, 2014, by which time the project must be completed and final products delivered.

PROJECT OVERVIEW

Bioenergy, a form of renewable energy derived from biological sources such as wood or grasses, is becoming an important component of the energy production mix. As the demand for bioenergy feedstocks increases in Minnesota and elsewhere, land use changes could impact wildlife. However, with proper management strategies it is possible that bioenergy production could actually improve conditions for wildlife rather than make them worse. This appropriation is allowing scientists at the University of Minnesota to continue developing best management practices for working prairies that maximize biomass harvesting while also promoting wildlife conservation and associated habitat diversity. This project is part of a broad effort at the University aimed at figuring out how to sustain Minnesota resources while improving the rural economy and developing energy independence.

OVERALL PROJECT OUTCOME AND RESULTS

Many wildlife areas and conservation lands were formerly marginal agricultural fields that have been converted into rich habitats of grasses and flowering plants. That habitat traditionally required maintenance by prescribed burning. However, mowing can be more feasible and can provide future commodity incentives through a carbon-negative energy source.

Our prevailing question was how grassland areas could be harvested annually without upsetting their ability to support wildlife. We organized over 1,000 acres into 60 production-size, 20-acre plots spanning the temperature gradient in western Minnesota. The plots were harvested in prescribed intensities and patterns each fall from 2009-2012 after plants had senesced and migratory wildlife left. Each year, surveys of songbirds, gamebirds, small mammals, reptiles, amphibians, insects, and plants were conducted and bioenergy potential calculated.

Our results showed that bioenergy can be harvested sustainably without harming resident wildlife by following simple protocols developed during the project. Specifically, leaving unharvested refuges of 5-10 acres rotated annually in a 20-acre plot minimized significant impact on wildlife, and we recommend such refuges as best practices. Harvesting without any refuge negatively affected some wildlife, specifically prairie and meadow voles, a shrew, sedge wren, common yellow throat, clay-colored sparrow, swamp sparrow, waterfowl nesting, and potentially native bees. Deer mice, grasshopper sparrows, common grackles, spiders, flies and beetles increased with harvest. Plant cover and biomass did not change significantly during our harvesting tests. We cut and analyzed over 3,000 tons of biomass with yields ranging from 0.6-1.8 tons/acre and projected ethanol yields averaging 108-gallons/ton. Recommendations for best harvesting equipment are low weight-to-tire-width ratio, easily repaired, and readily cleaned between fields.

M.L. 2011 Projects Completed in 2013-2014

The broad consensus among wildlife experts is that diverse ecosystems offer habitat that is superior for a spectrum of wildlife, The overall significance of this project is that it identified and tested better methods for maintaining such habitat on public and private grasslands of Minnesota.

PROJECT RESULTS USE AND DISSEMINATION<

During this six-year project the Environmental Trust Fund and other substantial federal and local funds have resulted in two graduate theses, 26 publications, posters and presentations, five outreach events and newspaper articles, nine symposia, a website, a publically available dataset carrying the raw data and metadata supporting our conclusions, and a draft Best-Management-Practices document.

That draft document has been formatted professionally for publication, with release scheduled this calendar year. Some managers in the Minnesota DNR have begun using harvesting as a grassland management tool on Wildlife Management Areas and through Cooperative Farm Agreements, and we expect that this can expand and become routine as project results, including the Best-Management-Practices document, are published and disseminated broadly.

Dissemination will be ongoing for some time, with new scientific papers in preparation and continuing presentations at conferences.

Project Publications:

- Best Management of Minnesota Native Grasslands for Wildlife and Ecosystem Services (PDF - 3.1 MB)
- Energy Potential of Biomass from Conservation Grasslands in Minnesota, USA (PDF - 0.7 MB)
- The Centinel Data Format: Reliably Communicating through Time and Place (PDF - 1.0 MB)
- Using the Centinel Data Format to Decouple Data Creation from Data Processing in Scientific Programs (PDF - 1.2 MB)
- Bioenergy from Reserve Prairies in Minnesota: Measuring Harvest and Monitoring Wildlife (PDF - 0.7 MB)
- Short-term harvesting of biomass from conservation grasslands maintains plant diversity (PDF - 0.3 MB)
- Bioenergy and Wildlife: Threats and Opportunities for Grassland Conservation (PDF - 0.5 MB)
- Managing Conservation Grasslands for Bioenergy and Wildlife (PDF - 6 MB)

Project completed: 6/30/2014

Evaluation of Biomass Harvesting Impacts on Minnesota's Forests

Subd. 03h \$350,000 TF

Anthony D'Amato

U of MN
1530 Cleveland Ave N
St Paul, MN 55108

Phone: (612) 625-3733

Email: damato@umn.edu

Web: <http://www.forestry.umn.edu/silviclab/index.htm>

RESEARCH

M.L. 2011 Projects Completed in 2013-2014

Appropriation Language

\$175,000 the first year and \$175,000 the second year are from the trust fund to the Board of Regents of the University of Minnesota to assess the impacts biomass harvests for energy have on soil nutrients, native forest vegetation, invasive species spread, and long-term tree productivity within Minnesota's forests. This appropriation is available until June 30, 2014, by which time the project must be completed and final products delivered.

PROJECT OVERVIEW

Minnesota's forests are currently being viewed as potential feedstocks for the production of renewable energy. A primary concern about harvesting forest biomass to generate renewable energy is the long-term impacts these harvests will have on soil nutrients and long-term ecosystem production, such as forest growth, carbon storage, and wildlife habitat. With this appropriation, scientists at the University of Minnesota's Department of Forest Resources are evaluating the ecological impacts of forest biomass harvesting in northern Minnesota. Results from this effort will be used by the energy industry and forestry professionals in both the public and private sector to guide long-term management that maximizes harvesting without negatively impacting forest productivity and ecological integrity.

OVERALL PROJECT OUTCOME AND RESULTS

Minnesota's forests are currently being viewed as potential feedstocks for production of renewable energy. A primary concern about harvesting forest biomass to generate renewable energy is the long-term impacts these harvests will have on soil nutrients and long-term ecosystem productivity, particularly in forests growing on nutrient poor soils. This project was designed to increase our understanding of the ecological impacts of biomass harvesting through establishment of a network of research sites in forests on nutrient poor soils. Treatments representing various levels of biomass removal and live-tree retention were implemented at four large-scale (80 acre) research sites in Becker, Hubbard, and Wadena Counties and were used to evaluate the importance of post-harvest slash and live-tree retention in maintaining the resilience and sustainability of jack pine forests under different biomass harvesting regimes. Treatments included current site-level guidelines for slash retention to allow for evaluations of the effectiveness of this practice at reducing impacts on long-term soil nutrients and forest vegetation. Field measurements from these sites were used to model the long-term effects of repeated biomass removals on ecosystem productivity. Results from this project indicate that there is no difference in post-harvest slash levels between areas in which slash was retained to meet current site-level guidelines and in places in which whole trees were harvested (i.e., no slash deliberately retained). The overall levels of slash retention in these areas were half those found after similar treatments in aspen-dominated forests on nutrient rich sites, highlighting the potential for greater nutrient depletion following biomass harvesting on nutrient poor sites and suggest a need for refinement of site-level guidelines to increase retention levels for nutrient poor soils. Long-term field data and model results indicate that biomass harvests that retain less than 40% of available residues may result in lower soil carbon stocks after several harvest rotations.

PROJECT RESULTS USE AND DISSEMINATION<

The results of this project have been shared on numerous occasions with resource professionals, policy makers, citizens, and scientists over the past three years in efforts to inform forest conservation decisions regarding biomass harvesting impacts. These dissemination activities have included the development of a fact sheet for LCCMR members that was distributed on the LCCMR tour of Itasca State Park on July 18, 2013. In addition, an overview of the project and results were shared with private forest landowners through a University of Minnesota Extension Webinar to private forest landowners and

M.L. 2011 Projects Completed in 2013-2014

county, state, and federal natural resource managers on December 9, 2013, as well as through a meeting of the Forest Operations and Planning Section of the Minnesota DNR Division of Forestry on January 8, 2014. Results were also presented at the Annual Meeting of the Ecological Society of America in Minneapolis, MN on August 5, 2013. Finally, results regarding the impact of different levels of post-harvest slash retention on soil nutrients have been discussed with members of the Minnesota Forest Resources Council and are being used to inform future guideline revisions. Publications resulting from this work are available for download from the Department of Forest Resources web site (www.forestry.umn.edu). Additional publications from this work that are currently in development will also be posted on this site and shared with LCCMR staff for dissemination.

Project Publications:

- Fifteen-Year Patterns of Soil Carbon and Nitrogen Following Biomass Harvesting (PDF - 0.8 MB)
- Harvest residue removal and soil compaction impact forest productivity and recovery: Potential implications for bioenergy harvests (PDF - 1 MB)

Project completed: 6/30/2014

Change and Resilience in Boreal Forests in Northern Minnesota

Subd. 03i \$150,000 TF

Lee Frelich

U of MN
1530 Cleveland Ave N
St Paul, MN 55108

Phone: (612) 624-3671

Email: freli001@umn.edu

RESEARCH

Appropriation Language

\$75,000 the first year and \$75,000 the second year are from the trust fund to the Board of Regents of the University of Minnesota to assess the potential response of northern Minnesota's boreal forests to observed and predicted changes in climate conditions and develop related management guidelines and adaptation strategies. This appropriation is available until June 30, 2014, by which time the project must be completed and final products delivered.

PROJECT OVERVIEW

Boreal forests of spruce, fir, paper birch, aspen, and jack pine cover more than two million acres of northern Minnesota, including the Boundary Waters Canoe Area Wilderness. These forests are near the southern edge of their geographic range. With a warmer climate the health and productivity of these forests may be jeopardized by increased stresses such as heat, drought, fires, storms, and insect pests resulting in a much different forest ecosystem for northern Minnesota in the future. Scientists at the University of Minnesota's Department of Forest Resources are using this appropriation to evaluate how these forests are poised to respond to these changes and obtain the necessary data to guide forest management and planning efforts, such as determining practices that will help fend off threats from invasive species.

M.L. 2011 Projects Completed in 2013-2014

OVERALL PROJECT OUTCOME AND RESULTS

This project addressed the stewardship of forests in Minnesota's most renowned and iconic natural area - the Boundary Waters Canoe Area Wilderness (BWCAW) - under a changing climate. Forests of the BWCAW are at the very southern edge of the boreal forest biome (cold adapted forests of spruce, fir, pine, birch and aspen), with temperate forest species (primarily red maple) from the south, as well as exotic invasive species poised to invade in a warming climate. The purpose of the study was to map these species and temperatures across the BWCAW to gain insight into change that may occur in the BWCAW as the climate warms. For this purpose, PhD student David Chaffin placed 106 temperature sensors across the landscape, which measured temperature hourly for two years, accompanied by 106 plots on which all tree species abundances were measured. Also, 100 transects totaling nearly 16 miles in length were placed across the landscape to sample for the presence of temperate tree species and invasive species. Results show that European earthworms are a common invasive group of species; about 70%, and 33% of the forests within the BWCAW are at minimal and high stages of invasion, respectively. Earthworm invasion is related to distances from campsites, portage trails and motorized lakes, but not to temperature. Summer (June, July and August) daily maximum temperatures show a west (warm) to east (cool) gradient of about 12-13 degrees F across the BWCAW. Red maple abundance was positively related to summer temperature, being highest in the west. The main synthesis from all of the data collected during the project is that boreal conifers like black spruce, balsam fir, and jack pine may find a cool-temperature refuge and persist in the eastern BWCAW, even in a very warm future climate, but would be co-dominant with expanding red maple populations. Earthworms will continue to expand and facilitate these changes in tree species composition.

PROJECT RESULTS USE AND DISSEMINATION<

The project was highlighted in presentations by project manager Frelich several prominent venues:

1. Minnesota Soil and Water Conservation Districts webinar (statewide audience of MSAWCD staff), October 2, 2013;
2. The National Extension Educators Workshop, Cloquet, MN October 29, 2013;
3. Minnesota Climate Change Adaptation Workshop, Science Museum of Minnesota November 7, 2013 (very broad audience including many land managers from throughout the state; this also resulted in coverage in the Star Tribune and Minnesota Public Radio);
4. Climate Science Workshop for Teachers, University of Minnesota St.Paul Campus, November 9, 2013;
5. discussions with state staff directors in offices of U.S. Senators Amy Klobuchar and Al Franken, December 11, 2013;
6. Citizens Climate Lobby (Training in climate impacts on northern forests for ca 120 people, Minneapolis, January 25, 2014);
7. Jackson Middle School (A science immersion school in Champlin, MN), Expert Day presentations and workshops with ca 50 students, January 29, 2014;
8. Osher Life Long Learning Institute, Coffman Union, University of Minnesota, Minneapolis, lecture to ca 40 retired faculty, February 28, 2014;
9. Minnesota Master Naturalist Annual Meeting Keynote to ca 150 people, May 16, 2014, Camp Friendship, MN; and
10. Climate change adaptation planning workshop for National Park Service staff at Voyageurs NP, July 30, 2014, also attended by U.S. Forest Service and other agency personnel.

Publication in the form of a PhD thesis (David Chaffin) and at least 3 peer-reviewed journal articles will follow within about 2 years.

Project completed: 6/30/2014

M.L. 2011 Projects Completed in 2013-2014

Strengthening Natural Resource Management with LiDAR Training

Subd. 03k \$180,000 TF

Leslie Everett

U of MN

Water Resources Center, 173 McNeal Hall, 1985 Buford Ave
St Paul, MN 55108

Phone: (612) 625-6751

Email: evere003@umn.edu

Web: <http://wrc.umn.edu> and

<http://wrc.umn.edu/randpe/agandwq/tsp/lidar/LiDARTrainingMaterials/index.htm>

Appropriation Language

\$90,000 the first year and \$90,000 the second year are from the trust fund to the Board of Regents of the University of Minnesota to provide workshops and Web-based training and information on the use of LiDAR elevation data in planning for and managing natural resources.

PROJECT OVERVIEW

The State of Minnesota is using an optical remote sensing technology called LiDAR (Light Detection and Ranging) to procure high resolution digital elevation data for the entire state. Precision, efficacy, and cost efficiency of numerous types of natural resource management activities can be greatly enhanced by use of this data. Potential users include natural resource professionals at all levels of government and in the private sector. However, most potential users have not yet had experience using this type of data because it's a relatively new technology. Through this appropriation the University of Minnesota's Water Resources Center is developing and implementing a training program that will enable natural resource professionals throughout the state to effectively employ this data in a variety of different applications in natural resource evaluation, management, and protection.

OVERALL PROJECT OUTCOME AND RESULTS

The State of Minnesota, in 2013, completed acquisition of high resolution digital elevation data using LiDAR (Light Detection and Ranging). Full use of the data can greatly enhance natural resource management and protection, however, most natural resource managers did not have experience using this very dense data or its applications.

- The goal of the project was to enable natural resource managers with GIS skills to effectively use LiDAR data in restoring, protecting, and managing natural resources.
- The methods used were to develop six teaching modules focused on major application areas, deliver the modules as hands-on workshops in computer laboratories around the state, and then enhance the modules for web-based self-learning. An additional set of four webinars was delivered, recorded, and posted to the web to supplement the workshop modules. An on-line user Forum was established to provide answers to questions about using LiDAR data and its applications.
- The module subjects are Basics of LiDAR, Terrain Analysis, Hydrology Applications, Engineering Applications, Wetland Mapping, and Forestry Applications. The on-line materials for the modules include lectures and exercises in Powerpoint slide, text, and video formats.
- The module workshops were delivered in 34 sessions at eight locations across the state, with a total attendance of 558, (226 individuals in one or more modules).

M.L. 2011 Projects Completed in 2013-2014

- Post-workshop surveys enabled workshop presenters to make adjustments to the workshop materials and presentations as the workshops progressed.
- The webinars addressed the use of hydrology recently developed in Minnesota, hydrology applications in the Red River Basin, and LiDAR for non-technical managers and staff. Total webinar participation was 437.
- The user Forum currently has 24 topic areas and 121 posts answering questions from technicians employing LiDAR data.

Post-workshop surveys indicated that participants increased field work efficiency and area covered, performed analyses not previously possible, better targeted practices and resources, and improved visualization of projects and communication with clients.

PROJECT RESULTS USE AND DISSEMINATION<

This was a training project, so advertising for and delivering the training (Activity 2) was a large part of dissemination of the project results. Announcements soliciting participants for the 34 workshop sessions and four webinars, and announcing the user Forum and on-line resources were distributed primarily as emails through organizations and associations of the target audience.

Information about the project has been presented at the 2012 Minnesota Water Conference, , the USDA 2012 National Land Grant/Sea Grant Water Conference, the 2011 and 2012 annual conferences of the Minnesota GIS/LIS Consortium, and the 2013 national meetings of the Soil and Water Conservation Society. We expect that use of the on-line project resources will extend well beyond Minnesota since other states have not yet developed LiDAR training programs.

Project completed: 6/30/2013

Measuring Conservation Practice Outcomes

Subd. 03I \$340,000 TF

Megan Lennon

Board of Water and Soil Resources
520 Lafayette Rd N
St Paul, MN 55155

Phone: (651) 296-1285

Email: megan.lennon@state.mn.us

Web: <http://www.bwsr.state.mn.us>

Appropriation Language

\$170,000 the first year and \$170,000 the second year are from the trust fund to the Board of Water and Soil Resources to improve measurement of impacts of conservation practices through refinement of existing and development of new pollution estimators and by providing local government training.

PROJECT OVERVIEW

Accounting for on the ground outcomes and measurable environmental benefits (e.g., pollution reduction) to the quality of soil, water, and habitat is an essential component of implementing conservation practices. Natural resource professionals use models and "estimators" to quantify these outcomes and benefits and guide future efforts. Over time, as conditions change and new information becomes available, estimators need to be revised or added to ensure outcomes and benefits are being

M.L. 2011 Projects Completed in 2013-2014

accurately quantified. This appropriation is enabling the Minnesota Board of Soil and Water Resources to revise and create new estimators where needed, field verify the revised and new estimators, and provide local governments and other conservation professionals with training on how to use the revised and new estimators.

OVERALL PROJECT OUTCOME AND RESULTS

Accounting for on the ground outcomes and measureable environmental benefits to the quality of soil, water, and habitat is an essential component of implementing conservation projects. Local Government Units (LGUs), including Counties, Soil and Water Conservation Districts, and Watershed Districts, utilize pollution reduction estimators to quantify the outcomes of conservation projects. Board of Water and Soil Resources (BWSR) currently utilizes models or 'estimators' to measure the pollution reduction benefits of installed Best Management Practices (BMPs). Estimators quantify the outcomes of conservation practices in terms of reduced soil erosion, sediment and phosphorus reduction, carbon sequestered, etc. In order to improve the accounting of conservation practices and measurement of environmental benefits, existing estimators must be revised and new estimators developed.

Through a partnership with the University of Minnesota Department of Soil, Water and Climate, four new estimators were developed: Permanent Cover Erosion Reduction model, the Septic System Improvement Estimator, the Milkhouse Waste Practices Estimator, and the Hydrologic Soil Group - Knowledge Matrix tool. These estimators fill gaps where estimators did not exist previously. The existence of these estimators allows Local Government Units and other conservation partners to better quantify the environmental outcomes of conservation implementation. Training for LGUs and other conservation partners was conducted and made available in multiple formats (in-person, webinar, instructional videos). Many LGUs have already used the new estimators and we anticipate widespread adoption in the future.

Additional results include development of a framework to model and track movement of endocrine disrupting compounds and a data quality analysis of pollution reduction reporting. Three reports resulted from the work in the project. The reports are listed and briefly summarized below.

- **Modeling Soil Erosion with Caesium-137:** This report explains the process of modeling landscape-scale soil erosion and provides instructions on using the model to estimate long-term average erosion rates.
- **eLINK Data Quality Control Analysis:** This report provides an overview of the pollution reduction estimates in eLINK and recommends actions to improve data quality and completeness.
- **Endocrine Disrupting Chemical Retention Framework:** This report explains the behavior of endocrine disrupting compounds in the environment and provides a framework for measuring the movement and transport of such chemicals.

PROJECT RESULTS USE AND DISEMINATION

The estimators are used by LGUs and conservation partners to quantify outcomes of installed Best Management Practices. The measured outcomes are collected in BWSR's eLINK database. The associated eLINK Data Quality Control Analysis report helps BWSR improve reporting of conservation project outcomes by recommending actions for improving education and outreach and developing internal mechanisms for quality control. Work completed by the University of Minnesota has gained interest amongst the broader scientific community and has been presented at international conferences. All reports, estimators and training materials developed during this project are available on the BWSR website: www.bwsr.state.mn.us.

Project Publications:

M.L. 2011 Projects Completed in 2013-2014

- Modeling Soil Erosion with Caesium-137 (PDF - 1 MB)
- eLINK Data Quality Control Analysis (PDF - 0.6 MB)
- Endocrine Disrupting Chemical (EDC) Retention Framework (PDF - 0.7 MB)

Project completed: 6/30/2014

Conservation-Based Approach for Assessing Public Drainage Benefits

Subd. 03m \$150,000 TF

Al Kean

Board of Water and Soil Resources
520 Lafayette Rd N
St Paul, MN 55155

Phone: (651) 297-2907

Email: al.kean@state.mn.us

Web: <http://www.bwsr.state.mn.us/>

Appropriation Language

\$75,000 the first year and \$75,000 the second year are from the trust fund to the Board of Water and Soil Resources to develop an alternative framework to assess drainage benefits on public systems to enhance water conservation. This appropriation is available until June 30, 2014, by which time the project must be completed and final products delivered.

PROJECT OVERVIEW

Artificial drainage exists in more than 25% of Minnesota. Runoff contributions from drained lands into these drainage systems contribute pollutants and degrade downstream water quality. Public drainage systems are funded by assessing costs to the lands benefitting from the systems. The current framework upon which these assessments are determined is based on maximizing crop production and does not account for overall water resources impacts, so there is no incentive for landowners to implement conservation practices that reduce runoff contributions to the drainage systems. The Minnesota Board of Soil and Water Resources is using this appropriation to develop and test an alternative framework for funding public drainage systems that would reduce costs to landowners if they implement conservation strategies that promote infiltration and reduce runoff.

OVERALL PROJECT OUTCOME AND RESULTS

Agricultural drainage provides an essential service to farmers and producers across the Midwest. However, maintenance and improvements of the drainage system are very costly. Landowners are charged via taxation based on the amount of benefits they receive from the drainage system. Currently in Minnesota benefits are determined by professional ditch viewers. Little guidance is provided to them by the drainage code and the process is highly laborious. Benefits are currently assigned per parcel based on discrete benefit classes. Professional judgment is an inherent component of the assessment. The main focus of this project is to investigate potential methods to improve on the current practices. The project was particularly interested in exploring the usefulness of geographic and hydrologic modeling software to automate the process, to objectively identify benefits, and to incorporate conservation practices in assessments.

Instead of using the current Minnesota method of discrete benefit classes, the project proposed a new

M.L. 2011 Projects Completed in 2013-2014

method called the UM method based on drainage volume for each parcel. The UM method does not use professional judgment to assign benefit classes. The method does, however, require an estimate of the surface and subsurface drainage volume for each parcel.

Applying these alternative methodologies prior to manual, in field assessments will likely save time and money in the assessment process. Knowledge of the corresponding reductions in drainage depth volume and fraction of benefits per parcel can be utilized as part of the decision making process of applying conservation drainage practices within a watershed.

The product of the project was a report, *Conservation Based Approach for Assessing Public Drainage Benefits: Final Project Report*. It delineates methodologies used, obstacles overcome, and the basis for recommendations.

PROJECT RESULTS USE AND DISSEMINATION<

At present the information derived from this project will be used for decision making concerning potential future investigation into establishing of viewing practices outlined in the project report. This project was presented to the stakeholder Drainage Work Group (the instigator of the project) once to update the Work Group on its progress, and a second time to make the Work Group aware of the recommendations. No action has been taken by the Drainage Work Group in regard to the recommendations coming from this project.

Project Publication:

Conservation Based Approach for Assessing Public Drainage Benefits (PDF - 4 MB)

Project completed: 6/30/2014

Mississippi River Central Minnesota Conservation Planning

Subd. 03n \$175,000 TF

Dennis Fuchs

Stearns County Soil and Water Conservation District
Marketplace Mall, 110 2nd Street S, Ste 128
Waite Park, MN 56387

Phone: (320) 251-7800 x3

Email: dennis.fuchs@mn.nacdnet.net

Appropriation Language

\$87,000 the first year and \$88,000 the second year are from the trust fund to the commissioner of natural resources for an agreement with Stearns County Soil and Water Conservation District to develop and adopt river protection strategies in cooperation with local jurisdictions in the communities of the 26 miles of the Mississippi River between Benton and Stearns Counties. This appropriation must be matched by \$175,000 of nonstate cash or qualifying in-kind funds.

PROJECT OVERVIEW

From its headwaters to the Twin Cities, the Mississippi River has benefited from coordinated management plans and community efforts to protect its water quality and shoreland habitat - except for a 26-mile stretch in central Minnesota. Starting in St. Cloud and stretching north through Stearns and

M.L. 2011 Projects Completed in 2013-2014

Benton counties, the stretch is governed by 11 different jurisdictions and the communities have no uniform land use controls to protect this shared resource despite population growth and development pressure threatening the health of the river. Stearns County Soil and Water Conservation District is using this appropriation to coordinate an effort between these 11 different local governments to develop and implement specific river protection policies and work with landowners along the river to implement shoreland management practices. Ultimately the effort aims to protect the water quality of the Mississippi River, reduce habitat fragmentation, and prioritize on-the-ground efforts.

OVERALL PROJECT OUTCOME AND RESULTS

From its Headwaters to the Twin Cities, the Mississippi River has benefited from coordinated management plans and community efforts to protect its water quality and shoreland habitat--except for 26-mile stretch in Central Minnesota. Starting in St. Cloud and stretching north through Stearns and Benton counties, this stretch is governed by 11 different jurisdictions (four cities, five townships and two counties). These communities presently have no uniform land use controls to protect the magnificent river they share. Significant population growth and development pressure and contributing upland pollution could significantly damage the health of the Mississippi River.

This project's goal was to restore and protect the natural resources of the Mississippi River and its tributaries, and reduce habitat fragmentation along its banks in central Minnesota. The project coordinated with local units of government to develop and implement specific river protection policies with limited success. Individual landowners were contacted to implement sound shoreland and upland management practices. Also, in conjunction with this project a portion of the Sauk watershed was selected as part of the USDA NRCS Mississippi River Basin Healthy Watersheds Initiative (MRBI) to reduce pollution entering the river and reducing downstream impacts. Over 50,000 acres had conservation practices planned or applied.

Local units of government were offered workshops and technical assistance to implement policies, such as adopting a Natural Resource Overlay District along the river. The City of Sartell was key receiver of this assistance. Also, a major Take a Day OFF (Outdoor Family Fun) event was held to increase the publics' awareness of this wonderful natural resource in their backyard. Over 1000 people attend this event annually.

The public policies and landowner practices implemented has resulted in a healthier Mississippi River today and for decades to come.

PROJECT RESULTS USE AND DISSEMINATION<

The Stearns County Soil and Water Conservation District website (www.stearnscountyswcd.net) was used to disseminate information. Other media forms included radio, newspaper, and Facebook were used to increase awareness of activities pertaining to this project.

Project completed: 6/30/2013

St. Croix Basin Conservation Planning and Protection

Subd. 03o \$175,000 TF

Deb Ryun

St. Croix River Association
119 N. Washington St.

M.L. 2011 Projects Completed in 2013-2014

St. Croix Falls, WI 54024

Phone: (715) 483-3300

Email: debryun@scramail.com

Appropriation Language

\$60,000 the first year and \$60,000 the second year are from the trust fund to the commissioner of natural resources for an agreement with the St. Croix River Association to develop an interagency plan to identify and prioritize critical areas for project implementation to improve watershed health. This appropriation must be matched by \$120,000 of nonstate cash or qualifying in-kind funds. Up to \$10,000 may be retained by the Department of Natural Resources at the request of the St. Croix River Association to provide technical and mapping assistance. This appropriation is available until June 30, 2014, by which time the project must be completed and final products delivered.

PROJECT OVERVIEW

Portions of the St. Croix River Basin are now on the impaired waters list and rare landscapes, plants, and animal communities are increasingly threatened by development pressures. Up until now, conservation efforts in the St. Croix Basin have often been lacking focus and coordination between jurisdictions has been inadequate. Through this appropriation, the St. Croix River Association is establishing and coordinating a partnership effort between local, state, and federal government units and non-profits to develop a joint plan that will identify and prioritize areas for conservation implementation and guide efforts over time to improve overall watershed health in the St. Croix Basin.

OVERALL PROJECT OUTCOME AND RESULTS

Portions of the St. Croix River Basin are now on the impaired waters list and rare landscapes, plant, and animal communities are threatened by development pressures. Multi-jurisdictional conservation efforts are complex and often lack focus and coordination in the St. Croix Basin. This project was a means to streamline and focus conservation efforts on areas with the most critical need within the Basin. By linking local, state and federal governmental units, citizen-led non-profits, and design & technical expertise in an effective, well-coordinated partnership, this project set water quality, habitat, and recreational priorities; identified specific management practices in priority locations; and implemented on-the-ground projects to promote land and water stewardship to enhance and protect the very special place the St. Croix River Basin is to live, recreate, and work. The St. Croix Action Team, consisting of multiple partnerships throughout the Minnesota side of the St. Croix River Basin, worked diligently throughout the life of the project to produce a strategic prioritization of resources based on water quality, habitat, and recreation. The final products include:

- Identification of priority subwatersheds for resource management objectives in the St. Croix Basin (MN side) based on multiple benefits through an integrative modeling application.
- A protocol to assist in identifying Best Management Practices (BMPs) within priority subwatersheds.
- An expansive list of 188 BMP prescriptions for Chisago, Kanabec and Washington counties for water quality protection and habitat restoration.
- A cost benefit analysis of each practice to help determine the most cost effective management options for the benefit received from the practice.
- Six BMPs on the ground located in priority areas that demonstrate the use of an effective protocol and cost benefit analysis for resource protection and management.

This project was vital to create a well-coordinated procedure that identified areas of greatest resource concern and strategic, most cost-effective measures of protecting those resources.

M.L. 2011 Projects Completed in 2013-2014

PROJECT RESULTS USE AND DISSEMINATION

As a part of this project, Chisago, Kanabec, and Washington counties each constructed a master list of priority conservation activities to use in their work plans, build future funding strategies, and perform outreach activities to landowners for implementation. Project information has been shared with additional Basin partners, including those across the river on the Wisconsin side, through the annual St. Croix Basin Conference, Basin Team meetings, and SCRA newsletters and website.

Project completed: 6/30/2014

Species of Concern; Investigations

Subd. 03p \$500,000 TF

Part A: Minnesota Common Loons and American White Pelicans (\$250,000)

Carrol Henderson

MN DNR

Box 25, DNR, 500 Lafayette Road

St. Paul, MN 55115

Phone: (651) 259-5104

Email: carrol.henderson@state.mn.us

Web: <http://www.mndnr.gov>

Part B: Minnesota Breeding Bird Atlas (\$250,000)

Mark Martell

Audubon Minnesota

2357 Ventura Drive, #106

St. Paul, MN 55125

Phone: (651) 739-9332 x15

Email: mmartell@audubon.org

Web: <http://mn.audubon.org>

Appropriation Language

\$500,000 the first year is from the trust fund to the commissioner of natural resources for investigating species of concern.

Part A: Minnesota Common Loons and American White Pelicans - PROJECT OVERVIEW

Over a three month period in 2010, approximately five million barrels of oil was spilled into the Gulf of Mexico causing extensive damage to marine and wildlife habitats and resulting in significant losses in fish and wildlife populations. A number of Minnesota's migratory bird species spend parts of their lives in the areas impacted by the spill and impacts on their populations in the state could become evident over time. Impacts could result from immediate losses of birds that were present at the time of the spill or from cumulative negative effects resulting from contamination of the food chain by petroleum chemicals and the dispersants used on the oil. The two Minnesota species that are potentially most vulnerable are the common loon and the American white pelican - some of their young would have been present in the Gulf at the time of the spill and their behavior and feeding patterns put them at greater risk of exposure to chemicals from the spill persisting in the environment. The Minnesota Department of

M.L. 2011 Projects Completed in 2013-2014

Natural Resources is using this appropriation to determine whether or not common loon or American white pelican populations in Minnesota have been impacted by the Gulf oil spill. Besides population declines in the two species, other impacts that could occur as a result of chemical contamination in the food chain include changes in behavior, migratory abilities, reproductive success, or longevity. If a link is documented Minnesota may be eligible for remediation funds from the Federal Natural Resource Damage Assessment (NRDA) process currently underway, and those funds could be used to help restore the populations of these two species.

OVERALL PROJECT OUTCOME AND RESULTS - PART A: Minnesota Common Loons and American White Pelicans

Concerns about impacts of the 2010 Deepwater Horizon oil spill on Minnesota loons and white pelicans led to the need for an assessment of the extent to which pelicans and loons were exposed to impacts by PAH (polycyclic aromatic hydrocarbons) petroleum contaminants, which are carcinogenic, mutagenic, and teratogenic, and DOSS (dioctyl sodium sulfosuccinate) contaminants that cause respiratory, nervous system, liver, kidney, and blood disorders, cancer, and hormone disruption.

A statewide pelican count in 2012 showed an increase of 16-19% since 2010 to a level of 22,000 nesting pairs. Pelican egg and bill knob analysis revealed that 58 of 99 pelican eggs had PAH. For bill knobs, 29 of 37 had PAH. DOSS was found in 27 of 48 eggs in 2011 but no DOSS was found in 2012. Fourteen of 37 bill knobs had DOSS. In Phase 2 of this project, pelican eggs will continue to be tested, and a statewide pelican survey in 2015 will include population trend analysis and determination of the ratio of young birds to adults as an indicator of reproductive success.

Loon research included satellite telemetry on 13 loons and geolocator research on 42 loons. This work revealed migration phenology and routes, wintering sites, diving behavior, and on the extent to which PAH and DOSS have been accumulated by loons.

Loon eggs (6 of 27), fat (5 of 29), blood (20 of 52), and feathers (5 of 35) had PAH present. PAH and DOSS contaminants picked up in the Gulf of Mexico could cause long-term sublethal effects. Phase 2 of this project will involve assessment of egg hatchability and chick survival. This information will be used to develop a federal NRDAR court case to recover damages to Minnesota loons from the Deepwater Horizon oil spill. LCCMR-funded research (phase 2 and 3) will continue through 2017.

PROJECT RESULTS USE AND DISSEMINATION - PART A: Minnesota Common Loons and American White Pelicans

In summer of 2012 Ron Schara's photography team covered the capture and banding with geolocators the loons on Lake George in Anoka County. That story was featured on Minnesota Bound on September 1 and 7, 2013 on KARE-TV.

An article was published in the 2013 January-February issue of the Minnesota Conservation Volunteer magazine. Editor Kathleen Weflen devoted two pages of introduction to this study and reflecting concerns for protecting Minnesota's loons and water quality. The 12-page article "Flying with the Loons" by Adele Porter covered the work by Kevin Kenow and his staff from the US Geological Survey as they have studied Minnesota's loons over the past two years, and cited credits to the Environment and Natural Resources Trust Fund for financial support of this work.

Outdoor reporter Dennis Anderson accompanied the loon capture crew on July 16 and wrote an article in the Star Tribune on July 21, 2013, about this loon research project.

M.L. 2011 Projects Completed in 2013-2014

We have received recent requests from the media for updates on this study, but we have been deferring response until we have a more comprehensive analysis of the project results. We are also reluctant to release too much information at this point because BP has hired a person from Maine to find out what we are doing in regard to the loon study. Subsequently, their lawyers may try to use that information to minimize concerns or effects on Minnesota loons and pelicans related to the future NRDAR settlement from BP to the State of Minnesota for damages to the state's loon and pelican population due to the Deepwater Horizon oil spill.

Part B: Minnesota Breeding Bird Atlas - PROJECT OVERVIEW

A state Breeding Bird Atlas is a comprehensive systematic field survey of the occurrence, distribution, diversity, and breeding status of bird species within the state. Atlases are used to set conservation priorities, develop conservation plans, and guide habitat protection and restoration efforts. Minnesota is one of only seven states in the country that has yet to complete a Breeding Bird Atlas. Audubon Minnesota will use this appropriation to complete the Minnesota Breeding Bird Atlas and create related publications, including a book and online atlas with distribution maps, breeding status, and historical species information.

OVERALL PROJECT OUTCOME AND RESULTS - PART B: Breeding Bird Atlas

The Minnesota Breeding Bird Atlas project represents the most detailed, comprehensive assessment of the breeding distribution of Minnesota's birds ever undertaken. It is a multi-partner project which included: Audubon Minnesota, MN DNR, U.S. Fish and Wildlife Service, Minnesota Ornithologists' Union, individuals from the University of Minnesota, and many others. Representatives from these organizations made up a Steering Committee which helped oversee and advise the project. All field data collection was completed in August 2013 with incidental reports from volunteers coming into the database through September. The project recorded 372,172 bird sightings during the 5-years from 2009 - 2013 all of which are in our database. These sightings report 250 species, 232 of which we consider confirmed breeders. Data was collected from each of the 2,339 priority blocks which represent every Township in Minnesota. Additional point count data was collected from 99.5% of the Townships in Minnesota. Following the completion of our field data collection we reviewed, and reformatted 24 external datasets representing 20,000 records which were added to the database. An extensive quality control program was applied to the data involving species experts, regional reviewers from around the state and a verification committee. The number of registered volunteers in the project totaled 1,144 and they reported driving over 100,000 miles and spending 33,000 hours of contributed effort, which is an underestimate of their contribution since our data relies on self-reporting and we know many volunteers did not report this information. Our website, mnbba.org, which allowed volunteers to report their findings, provide county and species maps and a searchable database continues to provide information to the public. Data analysis and results dissemination will occur over the next 2 - 3 years.

PROJECT RESULTS USE AND DISSEMINATION - PART B: Breeding Bird Atlas

Preliminary data has been available on the mnbba.org website since the first year of the project. This website provides general information on the project, its methodology, and purpose. Through it data on specific species can be queried and mapped. We will continue to use this url as we migrate data analysis and information to a new format over the next 2 years. We are developing plans to store the data in the Avian Knowledge Network. Publications using BBA data have included the Minnesota Conservation Volunteer and presentations at the Midwest Bird Conservation and Monitoring Network meetings, the Minnesota Chapter of the Wildlife Society, and the Minnesota Ornithologists' Union meetings.

M.L. 2011 Projects Completed in 2013-2014

Project completed: 6/30/2014

Subd. 04 Land, Habitat, and Recreation

State Park and Recreation Area Operations and Improvements

Subd. 04a \$3,627,000 TF

Courtland Nelson

MN DNR

500 Lafayette Rd

St Paul, MN 55155

Phone: (651) 259-5591

Email: courtland.nelson@state.mn.us

Web: http://www.dnr.state.mn.us/state_parks/

Appropriation Language

\$1,877,000 the first year and \$1,750,000 the second year are from the trust fund to the commissioner of natural resources for state park and recreation area operations and improvements, including activities directly related to and necessary for this appropriation. This appropriation is not subject to Minnesota Statutes, sections 116P.05, subdivision 2, paragraph (b), and 116P.09, subdivision 4.

PROJECT OVERVIEW

Minnesota's extensive state park and recreation area system, the second oldest in the country, is currently comprised of a total of 76 state parks and recreation areas scattered throughout the state. The state park system provides abundant recreational and educational opportunities for citizens while also preserving some of the state's most valued natural, scenic, and cultural resources. The Minnesota Department of Natural Resources is utilizing the appropriation to accelerate natural and cultural resource management in the parks through activities including invasive species control, habitat restoration and enhancement, and natural resource inventory and monitoring to ensure desired outcomes are being achieved.

Project due to be completed: 6/30/2014

Work Plan: Not required per exemption granted to DNR at their request in MN Laws 2011, 1st Special Session, Chp. 2, Art. 3, Sec. 2, Subd. 4(a).

Metropolitan Regional Park System Acquisition

Subd. 04c \$2,250,000 TF

Arne Stefferud

Metropolitan Council

390 N Robert St

St Paul, MN 55101

Phone: (651) 602-1360

Email: arne.stefferud@metc.state.mn.us

M.L. 2011 Projects Completed in 2013-2014

Web: <http://www.metrocouncil.org/parks/index.htm>

Appropriation Language

\$1,125,000 the first year and \$1,125,000 the second year are from the trust fund to the Metropolitan Council for grants for the acquisition of lands within the approved park unit boundaries of the metropolitan regional park system. This appropriation may not be used for the purchase of residential structures. A list of proposed fee title and easement acquisitions must be provided as part of the required work program. This appropriation must be matched by at least 40 percent of nonstate money and must be committed by December 31, 2011, or the appropriation cancels. This appropriation is available until June 30, 2014, at which time the project must be completed and final products delivered, unless an earlier date is specified in the work program.

PROJECT OVERVIEW

The Twin Cities area is host to a nationally renowned system of regional parks that provides numerous outdoor recreational opportunities for the public while preserving green space for wildlife habitat and other natural resource benefits. Through an existing grant program, the Metropolitan Council is using this appropriation to partner with local metropolitan communities to partially finance the acquisition of approximately 210 acres to be added to existing metropolitan regional parks. Priority will be given to lands with shoreland, lands that provide important natural resource connections, and lands containing unique natural resources.

OVERALL PROJECT OUTCOME AND RESULTS

The \$2,226,288 of the appropriation leveraged \$4,074,980 of other funds to acquire 291.7 acres for the Metropolitan Regional Park System as follows:

- 18 acres of wetlands and shoreline of Rice Creek as part of 85 acres acquired for Rice Creek Chain of Lakes Park Reserve by Anoka County Parks Department.
- 2.6 acres including shoreline of Big Marine Lake for Big Marine Lake Park Reserve by Washington County Parks Department.
- 19.3 acres including shoreline of Lake Waconia for Lake Waconia Regional Park by Carver County Parks Department.
- 45.1 acres as part of a 106 acre acquisition of prairie/grassland, tamarack fen and 6 acre pond for Kingswood Special Recreation Feature by Three Rivers Park District in Hennepin County.
- 148.7 acres of hardwood forest and wetlands for Doyle-Kennefick Regional Park by Scott County Parks Department.
- 58 acres of Minnesota River floodplain and upland prairie/forest as part of a 236 acre acquisition for Blakely Bluffs Park Reserve by Scott County Parks Department.

PROJECT RESULTS USE AND DISSEMINATION

Requests for Park Acquisition Opportunity grants are reviewed and considered by the Metropolitan Parks and Open Space Commission and Metropolitan Council. The Metropolitan Council posts these requests and staff analysis of the requests as part of agenda packets for applicable meetings on the Metropolitan Council's website: www.metrocouncil.org

Project completed: 6/30/2014

Scientific and Natural Areas Acquisition and Restoration

Subd. 04e \$1,640,000 TF

Peggy Booth

M.L. 2011 Projects Completed in 2013-2014

MN DNR
500 Lafayette Rd, Box 25
St Paul, MN 55155

Phone: (651) 259-5088
Email: peggy.booth@state.mn.us
Web: <http://www.dnr.state.mn.us/snass/index.html>

Appropriation Language

\$820,000 the first year and \$820,000 the second year are from the trust fund to the commissioner of natural resources to acquire lands with high-quality native plant communities and rare features to be established as scientific and natural areas as provided in Minnesota Statutes, section 86A.05, subdivision 5, restore parts of scientific and natural areas, and provide technical assistance and outreach. A list of proposed acquisitions must be provided as part of the required work program. Land acquired with this appropriation must be sufficiently improved to meet at least minimum management standards, as determined by the commissioner of natural resources. This appropriation is available until June 30, 2014, by which time the project must be completed and final products delivered.

PROJECT OVERVIEW

Minnesota's Scientific and Natural Areas (SNA) Program is an effort to preserve and perpetuate the state's ecological diversity and ensure that no single rare feature is lost from any region of the state. This includes landforms, fossil remains, plant and animal communities, rare and endangered species, and other unique biotic or geological features. These sites play an important role in scientific study, public education, and outdoor recreation. The Minnesota Department of Natural Resources is using this appropriation to conduct restoration activities on approximately 1,800 acres in existing SNAs, to acquire an additional 80 acres to be added to the SNA system, and to increase citizen and student knowledge and skills pertaining to ecological restoration and biodiversity conservation through engagement with SNAs.

OVERALL PROJECT OUTCOME AND RESULTS

The biologically significant 900-acre Badoura Jack Pine Forest SNA was acquired in part through appropriation. Twenty-two conservation easement baseline property reports at 11 SNAs are completed. The SNA Strategic Land Protection Plan has been completed which prioritizes places of ecological importance for protection as SNAs and by partners.

Habitat restoration and enhancement actions are increasing the quality of habitat on SNAs through achieving: restoration of about 30 acres at 4 SNAs; woody invasive species control on 610 acres at 19 SNAs, herbaceous invasive species treatment on 487 acres at 33 SNAs, and installation of invasives control bootbrush kiosks at 6 SNAs; about 36 miles of burn breaks at 21 SNAs and completion of 1,190 acres of prescribed burns at 25 SNAs; and site development work (e.g. entry and boundary signs, new gates, and site cleanup) at 35 SNAs. Conservation Corps Minnesota was involved in 51 of these projects. Substantial monitoring was completed of pollinators at 10 SNAs, of snakes at 1 SNA, and of native plant communities at 2 SNAs.

The public's and youth involvement in SNAs and their knowledge and skills about biodiversity conservation has significantly increased through the SNA Outreach Initiative started through this appropriation. About 188 SNA events were held with 2,745 participants and 124 volunteer site stewards have committed to help care for SNAs. A broad range of communications tools have engaged people in

M.L. 2011 Projects Completed in 2013-2014

sharing information about SNAs. Electronic communications achievements include: a new quarterly electronic newsletter with over 2600 subscribers and a significantly improved new SNA webpage. Print communications created and distributed include: a statewide map with location and directions to SNAs, a new North Shore SNA guide, 3 series of pocket cards, and site-specific factsheets.

PROJECT RESULTS USE AND DISSEMINATION

Dissemination is primarily achieved through the upgraded SNA webpage on the DNR website: <http://www.mndnr.gov/snas>. The SNA Strategic Land Protection Plan is also disseminated through this website: <http://www.dnr.state.mn.us/eco/sna/plan.html>. All volunteer events are listed at the webpage. Volunteer site stewards submit periodic reports via a generic SNA email address sna.dnr@state.mn.us created through this appropriation for a broad variety of constituent communications. Through this appropriation, the quarterly electronic Nature Notes newsletter was initiated and 8 of 10 issues were emailed through govdelivery - with over 2600 current subscribers.

A statewide color map locating all SNAs (with directions to all sites and ENRTF acknowledgement on the back) has been designed, 5000 copies printed, and nearly all copies distributed through the DNR Information Center, at DNR region and area offices and state parks, at the State Fair, and through SNA event co-sponsors - with primary emphasis on facilities/organizations that are near SNAs and are cooperating on sponsoring SNA events. A color poster-booklet on "The Ten Best Places of the North Shore: A Visitor's Guide to North Shore Scientific and Natural Areas" was printed and distributed through a combination of this appropriation and federal Coastal Zone Management funding. Each year series of new business card-size "pocket cards" each featuring 1 SNA (and incorporating a QR code through which a smart phone with camera can directly connect to the SNA web) have been printed and almost all cards for the 32 SNAs produced to date have been distributed through the State Fair, DNR Info Center, and many DNR events.

Project Publication:

Scientific and Natural Area (SNA) Strategic Land Protection Plan (PDF - 2.9 MB)

Project completed: 6/30/2014

LaSalle Lake State Recreation Area Acquisition

Subd. 04f \$2,000,000 \$1,000,000 [Amended in ML 2012] TF

Susan Schmidt

The Trust for Public Land
2610 University Ave W, Ste 300
St Paul, MN 55114

Phone: (651) 999-5317

Email: susan.schmidt@tpl.org

Web: <http://www.tpl.org/minnesota>

Appropriation Language

\$1,000,000 the first year and \$1,000,000 the second year are is [Amended in ML 2012] from the trust fund to the commissioner of natural resources for an agreement with The Trust for Public Land to acquire approximately 190 acres to be designated as a state recreation area as provided in Minnesota Statutes, section 86A.05, subdivision 3, on LaSalle Lake adjacent to the upper Mississippi River. If this

M.L. 2011 Projects Completed in 2013-2014

acquisition is not completed by July 15, 2012, then the appropriation is available to the Department of Natural Resources for other state park and recreation area acquisitions on the priority list. Up to \$10,000 may be retained by the Department of Natural Resources at the request of The Trust for Public Land for transaction costs, associated professional services, and restoration needs.

PROJECT OVERVIEW

LaSalle Lake, a 211 acre lake in northwestern Hubbard County, is the second deepest lake in the state at 213 feet. It is surrounded by thousands of acres of natural areas that include rare species, high-quality forest and wetlands, coldwater stream, and portions of the Upper Mississippi River. In partnership with the Minnesota Department of Natural Resources, the Trust for Public Land is coordinating a multi-phase effort to permanently protect a total of 980 acres surrounding LaSalle Lake for the creation of LaSalle State Recreation Area, making the area available for public enjoyment for generations to come. This appropriation is being used to purchase a 190 acre portion of the total acreage that includes some of the highest quality habitat and biodiversity as identified by the Minnesota County Biological Survey.

OVERALL PROJECT OUTCOME AND RESULTS

On October 27, 2011, The Trust for Public Land acquired 721 acres on La Salle Lake in Hubbard County and immediately conveyed the property to the DNR. Funding for approximately 94 of these acres was provided by the Environment and Natural Resources Trust Fund. Combined with 269 acres previously acquired on December 22, 2010, the land now forms the new La Salle Lake State Recreation Area. Funding for the acquisition of this property was as follows:

Funding Source	Allocated Acreage	Amount
Environment and Natural Resources Trust Fund	94	\$990,000
Environment and Natural Resources Trust Fund	528	\$5,547,000
Parks and Trails Fund	99	\$1,953,000
TOTAL (purchase price and appraised value)	721	\$8,490,000

In addition to the land acquisition capital noted above, the following amounts were appropriated for DNR land acquisition costs, initial site development and restoration: Environment and Natural Resources Trust Fund \$10,000; Outdoor Heritage Fund \$85,000; and Parks and Trails Fund \$147,000. The DNR has used these funds to conduct a number of activities on the site including restoration of areas to native species, invasive species control, trail system establishment, fencing removal, and reforestation of areas damaged by a major blowdown in 2012.

Protection of the La Salle Lake property was a high priority for multiple stakeholders. It was the number one priority for the DNR Northwest Region in 2010-2011, which had sought to protect it for over a decade. The acquisition also enjoyed strong local support including unanimous approval from the Hubbard County Board. Numerous organizations and individuals provided letters of support including: the Park Rapids Area Chamber of Commerce, the Hubbard County Coalition of Lake Associations (COLA), the Minnesota Deer Hunters Association, Trout Unlimited, and the Audubon Society.

Acquisition of the La Salle Lake property successfully seized a rare opportunity to protect a large area of habitat of regional and statewide significance that includes the entirety of Minnesota's second deepest

M.L. 2011 Projects Completed in 2013-2014

lake, a coldwater stream, high-quality forest and wetlands, and over a half mile of Mississippi River shoreline. The property is ranked as having Outstanding Biodiversity Significance by the Minnesota County Biological Survey (MCBS). It also provides excellent recreational opportunities for hunting, fishing, hiking, camping and wildlife observation. The acquisition furthers the goals of multiple state conservation plans and connects large parcels of land already in public ownership preventing forest fragmentation and guaranteeing wildlife large landscapes in which to roam. This unique and important habitat was at risk of development and was listed for sale until The Trust for Public Land obtained an option to purchase the property and ultimately conveyed it to the DNR for permanent stewardship.

PROJECT RESULTS USE AND DISSEMINATION<

Information about this project has been widely disseminated in a variety of ways. The Trust for Public Land has publicized it on its website, <http://www.tpl.org/what-we-do/where-we-work/minnesota/la-salle-lake.html>, in broadcast emails to its list serve members, and in other Trust for Public Land publications. The DNR issued a press release on the acquisition, which many news providers covered including the Pioneer Press, MPR, the Park Rapids Enterprise and a number of other papers through the AP wire. Television coverage was provided by Channel 9 TV and Channel 11 TV. The DNR further did a story on this project in its Conservation Volunteer magazine, and has a great deal of information about it on its website. See the following link: http://www.dnr.state.mn.us/state_parks/la_salle_lake/index.html

Project completed: 6/30/2014

Native Prairie Stewardship and Native Prairie Bank Acquisition

Subd. 04h \$1,000,000 TF

Jason Garms

MN DNR

500 Lafayette Rd, Box 25

St Paul, MN 55155

Phone: (651) 259-5130

Email: jason.garms@state.mn.us

Web: <http://www.dnr.state.mn.us/eco>

Appropriation Language

\$500,000 the first year and \$500,000 the second year are from the trust fund to the commissioner of natural resources to acquire native prairie bank easements, prepare baseline property assessments, restore and enhance native prairie sites, and provide technical assistance to landowners. This appropriation is available until June 30, 2014, by which time the project must be completed and final products delivered.

PROJECT OVERVIEW

Prior to European settlement more than 18 million acres of prairie covered Minnesota. Today less than 1% of that native prairie remains, and about half of those remaining acres are in private landownership without any formal protection currently in place. Through this appropriation the Minnesota Department of Natural Resources will work with private landowners of high quality native prairie sites to protect remaining native prairie using a variety of tools. Approximately 200 acres are expected to be permanently protected through Native Prairie Bank conservation easements. A variety of restoration and enhancement activities will be implemented on a total of about 900 acres. Additionally, education

M.L. 2011 Projects Completed in 2013-2014

and technical assistance will be provided to interested landowners to help them improve the management and stewardship of native prairie sites they own.

OVERALL PROJECT OUTCOME AND RESULTS

A total of 183 acres of native prairie was enrolled in the Native Prairie Bank easement program and permanently protected. The newly acquired easements included 6 easements in the Counties of Redwood, Brown, Pope, Traverse, Swift, and Renville. In total, 22 baseline property reports were written, including 6 baselines for the newly acquired easements. In addition to baseline reports, 22 existing Native Prairie Bank easements were monitored and data entered into the DNR's Conservation Easement Monitoring database.

SNA prairie specialists have completed 20 prescribed burns for 1,268 acres, 1 prairie reconstruction on 17 acres, and 61 invasive species control projects on 813 acres. 50 of these 82 projects involved Conservation Corps of Minnesota (CCM) crews. Boundary signing has been completed on the 6 NPB easements acquired with this appropriation. As part of the SNA Program's adaptive management efforts, management practices at 5 NPB sites were evaluated to determine if initial objectives were met.

SNA staff participated in 6 different events aimed at getting prairie stewardship information to landowners. Both SNA field specialists and acquisition staff engaged 76 different priority prairie landowners to discuss prairie protection and management options for their property. Over 290 landowners who potentially meet eligibility for Prairie Tax Exemption received mailings with Prairie Tax Exemption application forms. These mailings resulted in the certification of 204 new applications and the enrollment or re-enrollment of 6,936 acres in Prairie Tax Exemption. With the assistance of professional consultants, 20 landowners have received comprehensive Prairie Stewardship plans.

PROJECT RESULTS USE AND DISSEMINATION<

As part of the landowner outreach efforts in project activities 1 and 3, the Native Prairie Bank brochure was updated and re-printed. The new Native Prairie Bank brochure is being made available at public events that target prairie landowners. Over 290 letters were mailed to native prairie landowners informing them of their potential eligibility to participate in the Prairie Tax Exemption Program. Local Technical Teams (LTT's) have been forming in southern and western MN in an effort to coordinate implementation of the MN Prairie Plan (include SWCD, NRCS, USFWS, TNC, BWSR). SNA Prairie Specialists have been working with these LTT's to ensure landowners approached directly by these LTT's are made aware of their prairie stewardship options available through the SNA Program. In total, SNA field specialists have proactively engaged 76 different priority prairie landowners to discuss prairie protection and management options for their property, as well as provide native prairie stewardship information at 6 public events.

Project completed: 6/30/2014

Metropolitan Conservation Corridors (MeCC) - Phase VI

Subd. 04i \$3,475,000 TF

John Brosnan

Minnesota Land Trust
2356 University Ave W, Ste 240
St Paul, MN 55114

M.L. 2011 Projects Completed in 2013-2014

Phone: (651) 917-6292

Email: johnbrosnan@minnesotalandtrust.org

Web: <http://www.dnr.state.mn.us/metroconservationcorridors/>

Appropriation Language

\$1,737,000 the first year and \$1,738,000 the second year are from the trust fund to the commissioner of natural resources for the acceleration of agency programs and cooperative agreements. Of this appropriation, \$150,000 the first year and \$150,000 the second year are to the commissioner of natural resources for agency programs and \$3,175,000 is for the agreements as follows: \$100,000 the first year and \$100,000 the second year with Friends of the Mississippi River; \$517,000 the first year and \$518,000 the second year with Dakota County; \$200,000 the first year and \$200,000 the second year with Great River Greening; \$220,000 the first year and \$220,000 the second year with Minnesota Land Trust; \$300,000 the first year and \$300,000 the second year with Minnesota Valley National Wildlife Refuge Trust, Inc.; and \$250,000 the first year and \$250,000 the second year with The Trust for Public Land for planning, restoring, and protecting priority natural areas in the metropolitan area, as defined under Minnesota Statutes, section 473.121, subdivision 2, and portions of the surrounding counties, through contracted services, technical assistance, conservation easements, and fee title acquisition. Land acquired with this appropriation must be sufficiently improved to meet at least minimum management standards, as determined by the commissioner of natural resources. Expenditures are limited to the identified project corridor areas as defined in the work program. This appropriation may not be used for the purchase of habitable residential structures, unless expressly approved in the work program. All conservation easements must be perpetual and have a natural resource management plan. Any land acquired in fee title by the commissioner of natural resources with money from this appropriation must be designated as an outdoor recreation unit under Minnesota Statutes, section 86A.07. The commissioner may similarly designate any lands acquired in less than fee title. A list of proposed restorations and fee title and easement acquisitions must be provided as part of the required work program. An entity that acquires a conservation easement with appropriations from the trust fund must have a long-term stewardship plan for the easement and a fund established for monitoring and enforcing the agreement. Money appropriated from the trust fund for easement acquisition may be used to establish a monitoring, management, and enforcement fund as approved in the work program. An annual financial report is required for any monitoring, management, and enforcement fund established, including expenditures from the fund. This appropriation is available until June 30, 2014, by which time the project must be completed and final products delivered.

Overall PROJECT OVERVIEW

Though many parts of the Twin Cities metropolitan area are urbanized, there are also has large areas of natural lands that continue to serve as important habitat for fish, wildlife, and plant communities. However, pressure on these remaining lands continues to intensify as population and development pressures increase. This appropriation represents the sixth phase of an ongoing effort by a partnership of state and non-profit organizations, called the Metro Conservation Corridors (MeCC) partnership, to conduct strategic and coordinated land protection, restoration, and enhancement activities that build connections between remaining natural areas and ensures their benefits are available for future generations. This phase involves seven partners and is expected to result in the permanent protection of more than 600 acres and the restoration and enhancement of more than 750 acres.

Individual Partner PROJECT OVERVIEWS

- *1.1/1.2 - MeCC VI - Coordination, Mapping & Outreach & Mapping and Database Work - Minnesota Land Trust (\$40,000)*

M.L. 2011 Projects Completed in 2013-2014

The Minnesota Land Trust provides coordination, mapping, and data management for the Metropolitan Conservation Corridors partnership. Funds are being used to coordinate the partnership, guide strategic outreach and implementation efforts, manage project data, and provide reporting and mapping of accomplishments.

- *2.1 - MeCC VI - Restore and Enhance Significant Watershed Habitat - Friends of the Mississippi River (\$200,000)*

Friends of the Mississippi is using this appropriation to restore and enhance approximately 163 acres of permanently protected prairie and forest lands in Dakota, Washington, Ramsey, and Hennepin counties in order to increase the amount of high quality habitat within designated conservation corridors. Specific activities will include updating management plans, soil preparation, prescribed burning, native vegetation installation, woody encroachment removal, and invasive species control.

- *2.3 - MeCC VI - Restoring Our Lands and Waters - Great River Greening (\$400,000)*

These funds will enable Great River Greening to restore approximately 121 acres of permanently protected forests, savanna, prairie, and wetland habitat and 0.18 miles of shoreland habitat while engaging hundreds of volunteers in the stewardship of the Metropolitan area's remaining natural areas. Specific activities include invasive species control, seeding/planting, prescribed burning, and other associated activities.

- *2.6/3.3 - MeCC VI - Priority Expansion and Restoration MN Valley NW Refuge - Minnesota Valley National Wildlife Refuge Trust Inc. (\$600,000)*

The Minnesota Valley National Wildlife Refuge Trust is using this appropriation to purchase a total of approximately 125 acres of land to expand the Minnesota Valley National Wildlife Refuge and to restore and enhance approximately 405 acres of oak savanna and remnant native prairie communities within the refuge. Many benefits are anticipated from this project, including improved habitat connectivity, protection of native species, improved water quality in the Minnesota River, and increased public access to natural lands for activities such as hiking, hunting, and fishing.

- *2.7/3.7 - MeCC VI - Dakota County Riparian and Lakeshore Protection - Dakota County (\$1,035,000)*

Through this appropriation Dakota County plans to permanently protect approximately 287 acres along rivers, including the Vermillion and Cannon Rivers, by securing conservation easements from willing landowners. For all acres protected, natural resource management plans will be prepared to ensure their long term stewardship. Additionally, restoration and enhancement activities are expected to occur on approximately 75 acres.

- *3.1 - MeCC VI - TPL's Critical Land Protection Program - Trust for Public Land (\$500,000)*

The Trust for Public Land is using this appropriation to purchase approximately 30 acres of land and 0.3 miles of shoreline with high ecological value and then convey the land to state or local governments for long-term stewardship and protection. Lands being considered for permanent protection in this round of funding include areas around the Rum River and Rice Creek in Anoka County, Lindstrom Natural Area in Chisago County, Savage Fen Scientific and Natural Area and Pike Lake in Scott County, and St. Croix/Fraconia-Scandia Scientific and Natural Area in Washington County.

- *3.2 - MeCC VI - Protect Significant Habitat by Acquiring Conservation Easements - Minnesota Land Trust (\$400,000)*

With this appropriation, the Minnesota Land Trust plans to protect 150 acres of high quality forest, prairie, or wetland habitat by securing permanent conservation easements and dedicating funds for their perpetual monitoring, management, and enforcement. Lands being

M.L. 2011 Projects Completed in 2013-2014

considered for permanent protection in this round of funding are located in Anoka, Carver, Goodhue, Hennepin, Isanti, Washington, and Wright counties.

- **3.5 - MeCC VI - Aquatic Management Area Acquisition - MN DNR (\$300,000)**
The Minnesota Department of Natural Resources is using this appropriation to purchase 35 acres, with 0.6 miles of shoreline, along the Vermillion River in Dakota County to be managed as Aquatic Management Areas. Priority will be given to lands that have a high risk of development, provide protection to shoreline and riparian zones, and allow access for anglers and habitat improvement projects.

Project due to be completed: 6/30/2015 [Extended in M.L. 2014, Chapter 226]

Individual Partner Work Plans:

- **1.1/1.2** - MeCC VI - Coordination, Mapping & Outreach & Mapping and Database Work - MLT (\$40,000)
- **2.1** - MeCC VI - Restore and Enhance Significant Watershed Habitat - Friends of the Mississippi River (\$200,000): **PROJECT COMPLETED - SEE FINAL REPORT**
- **2.3** - MeCC VI - Restoring Our Lands and Waters - Great River Greening (\$400,000)
- **2.6/3.3** - MeCC VI - Priority Expansion and Restoration MN Valley NW Refuge - Minnesota Valley National Wildlife Refuge Trust Inc. (\$600,000)
- **2.7/3.7** - MeCC VI - Dakota County Riparian and Lakeshore Protection - Dakota County (\$1,035,000)
- **3.1** - MeCC VI - TPL's Critical Land Protection Program - The Trust for Public Land (\$500,000)
- **3.2** - MeCC VI - Protect Significant Habitat by Acquiring Conservation Easements - Minnesota Land Trust (\$400,000)
- **3.5** - MeCC VI - Aquatic Management Area Acquisition - MN DNR (\$300,000): **PROJECT COMPLETED - SEE FINAL REPORT**

ABSTRACTS AND FINAL REPORTS OF INDIVIDUAL PARTNER PROJECTS (Click project # to go to listing for that project)

- 2.1 - MeCC VI - Restore and Enhance Significant Watershed Habitat - Friends of the Mississippi River (\$200,000)
- 3.5 - MeCC VI - Aquatic Management Area Acquisition - MN DNR (\$300,000)

2.1 FINAL REPORT - MeCC VI - Restore and Enhance Significant Watershed Habitat - Friends of the Mississippi River (\$200,000)

Project Outcome and Results

High quality habitat within the Metro area is important for both resident and migratory species. The Metro Conservation Corridors partnership is working to establish a system of habitat corridors that also provide open space and water quality benefits for the residents of the area. One goal of this project was to increase the amount of high quality habitat within designated conservation corridors. During this project, FMR installed 86 acres of prairie, besting the projected amount by 31 acres. This prairie restoration took place at the Emrick property, Gores Pool WMA, Heritage Village Park, Pine Bend Bluffs SNA, and Mississippi River Gorge sites. FMR conducted woodland restoration activities on 2 acres at Mounds Park and Heritage Village Park, falling short by 3 acres of the proposed goal. Uncommon flooding at Gores Pool WMA prevented woodland restoration at the site. Activities associated with this restoration included updating management plans, soil preparation, seed/plant installation, mowing, and weed control. These additional acres of natural communities will provide critical habitat for many species that rely on prairie and woodland, some of which are rare or in decline.

M.L. 2011 Projects Completed in 2013-2014

A second goal was to enhance the quality of existing habitat areas. We conducted enhancement activities, mostly exotic invasive plant control and burning, on 275.8 acres, exceeding the number of acres committed to in the work program by 172.8.

The third goal achieved was to develop a list of potential future restoration and acquisition projects within the corridors by reaching out to 27 landowners. This outreach has led to meetings and site visits with landowners interested in learning more about the natural resources on their property. In other cases, the follow up contact is still taking place. This outreach centered around existing conservation areas, including Gores Pool Wildlife Management Area, Mississippi River riparian area, Sand Coulee SNA, Pine Bend Bluffs Natural Area & the Vermillion River.

PROJECT RESULTS USE AND DISSEMINATION

FMR organizes many tours and stewardship events at the sites where we conduct restoration activities. We share information about this project with the participants of these events. FMR also occasionally publishes articles in its paper and electronic newsletters regarding restoration projects that it is involved in.

Project completed: 6/30/2014

3.5 FINAL REPORT - MeCC VI - Aquatic Management Area Acquisition - MN DNR (\$300,000)

Project Outcome and Results

This appropriation provided funding to acquire land in fee title within the Metro Conservation Corridors Partnership (MeCC) areas. It focused on habitat linkage projects along the Vermillion River in southern Dakota County that have the following characteristics: high risk of development, angler access, environmental protection of the shoreline and riparian zone, and access for DNR personnel and constituent cooperators to do habitat improvement projects. Parcels acquired will be managed as Aquatic Management Areas (AMA). This funding also supported the finalization of three parcels acquired with a previous MeCC appropriation, but for which professional services bills were still needed. A total of \$8,080 was spent on completion of the three previously acquired parcels. The remaining \$292,000 was spent on acquisition of two additional parcels for the Vermillion River AMA. These two parcels closed in late 2013 and added 114 acres of land which provide permanent protection and public hunting, fishing, and trapping along almost 11,000 feet of stream. The AMA now consists of 450 acres and 27,650 feet (over 5 miles) of stream. The Vermillion River is known for production of large brown trout and is a popular angler destination. The acquisition of these two parcels relied on other public funding in addition to this appropriation. Dakota County contributed \$40,000 and another \$108,600 came largely from a 2011 Outdoor Heritage Fund appropriation to DNR. Both of the new sites have been surveyed and the boundaries posted in time for the 2014 trout opener. Costs for boundary posting and other initial development were paid from other DNR budgets.

PROJECT RESULTS USE AND DISSEMINATION

A press release announcing the two new parcels was issued in early April 2014:

<http://news.dnr.state.mn.us/2014/04/08/dnr-adds-2-miles-metro-trout-fishing-opportunities-along-vermillion-2/>. The story was picked up by at least two local media outlets - CBS Minnesota (<http://minnesota.cbslocal.com/2014/04/09/dnr-expands-trout-fishing-along-vermillion-river/>) and Pioneer Press (<http://blogs.twincities.com/outdoors/2014/04/10/minnesota-stream-trout-fishing-new-vermillion-river-properties-acquired/>). In addition to this news release and subsequent stories, information about these and other AMA recreation opportunities is published on the DNR Recreation Compass (<http://www.dnr.state.mn.us/maps/compass.html>) on DNR's website at

M.L. 2011 Projects Completed in 2013-2014

<http://www.dnr.state.mn.us>.

Project completed: 6/30/2014

Habitat Conservation Partnership (HCP) - Phase VII

Subd. 04j \$3,475,000 TF

Joe Pavelko

Pheasants Forever Inc
7975 Acorn Circle
Victoria, MN 55386

Phone: (612) 532-3800

Email: jpavelko@pheasantsforever.org

Web: <http://www.mnhabitatcorridors.org>

Appropriation Language

\$1,737,000 the first year and \$1,738,000 the second year are from the trust fund to the commissioner of natural resources for the acceleration of agency programs and cooperative agreements. Of this appropriation, \$125,000 the first year and \$125,000 the second year are to the commissioner of natural resources for agency programs and \$3,225,000 is for agreements as follows: \$637,000 the first year and \$638,000 the second year with Ducks Unlimited, Inc.; \$38,000 the first year and \$37,000 the second year with Friends of Detroit Lakes Wetland Management District; \$25,000 the first year and \$25,000 the second year with Leech Lake Band of Ojibwe; \$225,000 the first year and \$225,000 the second year with Minnesota Land Trust; \$200,000 the first year and \$200,000 the second year with Minnesota Valley National Wildlife Refuge Trust, Inc.; \$242,000 the first year and \$243,000 the second year with Pheasants Forever, Inc.; and \$245,000 the first year and \$245,000 the second year with The Trust for Public Land to plan, restore, and acquire fragmented landscape corridors that connect areas of quality habitat to sustain fish, wildlife, and plants. The United States Department of Agriculture, Natural Resources Conservation Service, is an authorized cooperating partner in the appropriation. Expenditures are limited to the project corridor areas as defined in the work program. Land acquired with this appropriation must be sufficiently improved to meet at least minimum habitat and facility management standards, as determined by the commissioner of natural resources. This appropriation may not be used for the purchase of habitable residential structures, unless expressly approved in the work program. All conservation easements must be perpetual and have a natural resource management plan. Any land acquired in fee title by the commissioner of natural resources with money from this appropriation must be designated as an outdoor recreation unit under Minnesota Statutes, section 86A.07. The commissioner may similarly designate any lands acquired in less than fee title. A list of proposed restorations and fee title and easement acquisitions must be provided as part of the required work program. An entity who acquires a conservation easement with appropriations from the trust fund must have a long-term stewardship plan for the easement and a fund established for monitoring and enforcing the agreement. Money appropriated from the trust fund for easement acquisition may be used to establish a monitoring, management, and enforcement fund as approved in the work program. An annual financial report is required for any monitoring, management, and enforcement fund established, including expenditures from the fund. This appropriation is available until June 30, 2014, by which time the project must be completed and final products delivered.

Overall PROJECT OVERVIEW

M.L. 2011 Projects Completed in 2013-2014

With continued land use changes in Minnesota, areas that once served as important areas for fish, wildlife, and plant habitat have become fragmented and disconnected resulting in adverse impacts on these ecological communities. Strategic and coordinated efforts in protection, restoration, and enhancement of lands throughout Minnesota can create land and water corridors that reconnect remaining habitat areas and reverse some of the adverse impacts. This appropriation represents the seventh phase of an ongoing effort by a partnership of state, federal, and non-profit organizations, called the Habitat Corridors Partnership (HCP), to do such strategic and coordinated land protection, restoration, and enhancement. Earlier phases of this project have resulted in the protection, restoration, or enhancement of more than 100,000 acres throughout the state. Many of these projects matched Trust Fund money with non-state funds, stretching these dollars to provide a greater benefit to the state. This phase involves eight partners and is expected to result in the permanent protection of approximately 1,100 acres and restoration or enhancement of more than 630 acres. Projects from the individual partners are listed below.

Individual Partner PROJECT OVERVIEWS

- *1a - HCP VII - Coordination, Mapping & Data Management - Pheasants Forever Inc. (\$51,000)*
Pheasants Forever provides coordination, mapping, and data management for the Habitat Corridors Partnership. Funds are being used to coordinate the partnership, guide strategic outreach and implementation efforts, manage project data, and provide reporting and mapping of accomplishments.
- *2e - HCP VII - Wild Rice/Waterfowl Habitat: Enhancement and Long-term Monitoring (2e) - Leech Lake Band of Ojibwe (\$50,000)*
The Leech Lake Band of Ojibwe is working within the Leech Lake Reservation boundaries to address loss and degradation of aquatic habitat for wild rice and waterfowl. Efforts will include regulating water levels on shallow lakes by controlling beaver activity and conducting periodic water level draw-downs, reseeding of approximately 200 acres of wild rice, and implementing adaptive management based on analysis of wild rice productivity.
- *2g - HCP VII - Restoration & Management - Wildlife Management Areas - MN DNR (\$30,000)*
An estimated 200 acres of lands acquired through this phase of the Habitat Corridors Partnership are expected to be transferred to the state for designation as Wildlife Management Areas (WMA). The Minnesota Department of Natural Resources is using these funds to conduct habitat restoration on these new WMA lands, as well as develop the infrastructure necessary for public access to them.
- *2h - HCP VII - Restoration & Management - DNR Fisheries - MN DNR (\$200,000)*
The Minnesota Department of Natural Resources is coordinating efforts to improve habitat for aquatic species and protect water quality on lakes, streams, and their surrounding sensitive shorelands. A total of up to 3.5 miles or 35 acres of water bodies in Kandiyohi, Otter Tail, Rice, or Stevens Counties are expected to benefit from restoration activities including installation of aeration systems, development of spawning areas, installation of native vegetation, and stabilization of stream banks.
- *2o - HCP VII - Prairie Pothole Restoration on Waterfowl Areas - Friends of the Detroit Lakes Wetland Management District (\$75,000)*
Friends of the Detroit Lakes Wetland Management District is using these funds to restore approximately 50 acres of prairie pothole wetlands in Clay and Becker Counties. Efforts aim to create wildlife habitat for waterfowl and other species and reduce downstream flooding of the Red River Valley by increasing the capacity of the land to hold and store water from spring runoff and severe storms.

M.L. 2011 Projects Completed in 2013-2014

- *3a - HCP VII - Shoreland Protection Program - Minnesota Land Trust (\$450,000)*
With this appropriation, the Minnesota Land Trust plans to protect approximately 500 acres of critical shoreline habitat along Minnesota's lakes, wetlands, rivers, and streams by securing permanent conservation easements and dedicating funds for their perpetual monitoring, management, and enforcement. Lands being considered for permanent protection in this round of funding are located in Becker, Beltrami, Blue Earth, Itasca, Kandiyohi, Lac Qui Parle, Le Sueur, Otter Tail, Pope, and Wabasha counties.
- *3c - HCP VII - Shallow Lake Conservation Easements - Ducks Unlimited Inc. (\$500,000)*
This appropriation is enabling Ducks Unlimited to help state and federal wildlife conservation agencies protect and restore shallow lakes for waterfowl. Conservation easements will be acquired on approximately 150 acres of privately owned shoreland and up to 60 acres of lands previously converted for cropping will be restored back to wildlife habitat. Lands being considered for permanent protection in this round of funding are located in Beltrami, Douglas, Freeborn, Grant, Meeker, Pope, Stearns, Swift, and Wright counties.
- *3d - HCP VII - Wetlands Reserve Program - Ducks Unlimited Inc. and USDA NRCS (775,000)*
The U.S. Department of Agriculture and Ducks Unlimited are working together to provide technical assistance to landowners that that will result in the protection of approximately 2,500 acres of prairies and wetlands in southern and western Minnesota. As a result of this appropriation, an estimated \$4 million of additional funding for conservation is anticipated to be provided in match by the federal Wetland Reserve Program.
- *4a - HCP VII - WMA/WPA Acquisition beyond Boundaries - Pheasants Forever Inc. (\$434,000)*
These funds are enabling Pheasants Forever to acquire in fee title approximately 86 acres of habitat along the borders of existing Wildlife Management Areas (WMA) or Waterfowl Production Areas (WPA) in LeSueur, Lincoln, or Rice counties and convey the lands to a public agency for long term stewardship and protection. These strategic acquisitions will leverage and expand the existing habitat, water quality, and recreation benefits already provided by existing protected lands.
- *4c - HCP VII - TPLs Critical Lands Protection Program - Trust for Public Land (\$490,000)*
The Trust for Public Land is using this appropriation to acquire in fee title approximately 44 acres of high quality habitat and convey it the Minnesota Department of Natural Resources for long-term stewardship and protection. Priority will be given to shoreland and other lands that provide natural buffers to water resources. Lands being considered for permanent protection in this round of funding are located in Hubbard, Kandiyohi, LeSueur, and Rice counties.
- *4h - HCP VII - Priority Acquisition, MN Valley Wetland Management District - Minnesota Valley National Wildlife Refuge Trust Inc. (\$400,000)*
The Minnesota Valley National Wildlife Refuge Trust is using this appropriation to purchase a total of approximately 80 acres of high quality grasslands and wetlands in Blue Earth or Le Sueur County to be managed as a federal Waterfowl Production Area (WPA) in the Minnesota Valley Wetland Management District.
- *4i - HCP VII - Habitat Acquisition - DNR Professional Services - MN DNR (\$20,000)*
An estimated 400 acres acquired by other Habitat Corridors Partnership (HCP) partners is expected to be transferred to the DNR for long-term management during this phase of the partnership. The Minnesota Department of Natural Resources (DNR) is using these funds to cover professional services costs associated with these property transfers.

ABSTRACTS AND FINAL REPORTS OF INDIVIDUAL PARTNER PROJECTS (Click project # to go to listing for that project)

- **1a - HCP VII - Coordination, Mapping & Data Management - Pheasants Forever Inc (\$51,000)**

M.L. 2011 Projects Completed in 2013-2014

- **2e** - HCP VII - Wild Rice/Waterfowl Habitat: Enhancement and Long-term Monitoring (2e) - Leech Lake Band of Ojibwe (\$50,000)
- **2g** - HCP VII - Restoration & Management - Wildlife Management Areas - MN DNR (\$30,000)
- **2h** - HCP VII - Restoration & Management - DNR Fisheries - MN DNR (\$200,000)
- **2o** - HCP VII - Prairie Pothole Restoration on Waterfowl Areas - Friends of the Detroit Lakes Wetland Management District (\$75,000)
- **3a** - HCP VII - Shoreland Protection Program - Minnesota Land Trust (\$450,000)
- **3c** - HCP VII - Shallow Lake Conservation Easements - Ducks Unlimited Inc. (\$500,000)
- **3d** - HCP VII - Wetlands Reserve Program - Ducks Unlimited Inc. and USDA NRCS (775,000)
- **4a** - HCP VII - WMA/WPA Acquisition beyond Boundaries - Pheasants Forever Inc Inc. (\$434,000)
- **4c** - HCP VII - TPLs Critical Lands Protection Program - The Trust for Public Land (\$490,000)
- **4h** - HCP VII - Priority Acquisition, MN Valley Wetland Management District - Minnesota Valley National Wildlife Refuge Trust Inc. (\$400,000)
- **4i** - HCP VII - Habitat Acquisition - DNR Professional Services - MN DNR(\$20,000)

1a FINAL REPORT - HCP VII - Coordination, Mapping & Data Management - Pheasants Forever Inc (\$51,000)

OVERALL PROJECT OUTCOME AND RESULTS

The coordination, mapping, and data management work plan provided for the timely, consistent, and accurate reporting of all Habitat Conservation Partnership accomplishments and expenditures during the project period. Duties the project coordinator included: coordinating partners, projects and cultivating partnerships; managing project data and contracting/coordinating mapping services; soliciting and compiling partner information and providing reports to LCCMR and partners; scheduling, coordinating, and chairing meetings & providing meeting minutes; coordinating public relations outreach to media; serving as primary contact for LCCMR; facilitating executive & full committee meetings and coordinating subcommittee meetings; and managing contract for administration and mapping components of the partnership.

With this being the end of the formal Habitat Conservation Partnership, contracted mapping and website services were completed in November of 2013. This resulted in fewer ENRTF funds being required under this result, expending \$16,503 of the budgeted \$25,000. Additionally, as the partnership was winding down, less personnel time was required to conduct coordination among partners and projects, thus fewer ENRTF funds than anticipated were expended to provide the essential partnership coordination function. This work plan expended \$1,286 of the budgeted \$26,000 to coordinate the partnership. In total, this work plan turns back \$33,211 to the ENRTF as the funds were not necessary for the completion of this work plan.

PROJECT RESULTS USE AND DISSEMINATION

Please refer to individual partner final work plan reports for the accomplishments.

Project completed: 6/30/2014

2e FINAL REPORT - HCP VII - Wild Rice/Waterfowl Habitat: Enhancement and Long-term Monitoring - Leech Lake Band of Ojibwe (\$50,000)

OVERALL PROJECT OUTCOME AND RESULTS

The purpose of this project was to collect data on selected wild rice beds located on the Leech Lake Reservation and, using GIS, develop a method of quantifying the abundance from aerial photographs. Data collected from this work was then compared to fall waterfowl abundance data collected by the MN

M.L. 2011 Projects Completed in 2013-2014

DNR to determine if a correlation existed. We were able to develop the methodology for quantifying rice abundance from high resolution photographs into some broad categories, but were unable to statistically correlate this with fall duck abundance. Either the rice quantification methods or waterfowl counts are not refined enough to make a statistically valid determination or, more likely, waterfowl will still make use of rice even if it is not abundant, provided it contains sufficient cover. Even though we were unable to make a correlation between rice abundance and fall waterfowl numbers the methodology developed for quantifying rice from aerial photographs will be valuable to us and other managers in the future.

This project also had two smaller components. The first was to manage, maintain, and enhance some of the waterfowl impoundments and other waters that are located on the Leech Lake Reservation. Over the period of this grant we focused on five impoundments and other waterways to enhance these areas for waterfowl and other species that utilize these habitats. On impoundments water levels were managed and dike and control structures were repaired and maintained. Beaver plugging is an ongoing problem on many of these waterways so dam material was removed as needed, Clemson Levelers were installed, and in some cases beaver removal was utilized to reduce the problem.

A second aspect of this project was to enhance waterfowl food supply by planting wild rice. Wild rice has been degraded in some locations due to inappropriate water levels, damage from wind storms, and human activities. Two hundred acres of Natures Lake was reseeded with rice under this grant in an effort to reestablish rice in areas where it had historically occurred.

PROJECT RESULTS USE AND DISSEMINATION

The methodology and techniques used to quantify wild rice beds from aerial photographs will be available to other resource managers if they would like to use them to evaluate their rice beds.

Project Publication:

Comparison of Wild Rice Data and Waterfowl Surveys (PDF - 0.7 MB)

Project completed: 6/30/2014

2g FINAL REPORT - HCP VII - Restoration & Management - Wildlife Management Areas - MN DNR (\$30,000)

OVERALL PROJECT OUTCOME AND RESULTS

Department of Natural Resources (DNR), Wildlife Management Areas (WMAs) are part of Minnesota's outdoor recreation system and are established to protect those lands and waters that have a high potential for wildlife production, public hunting, trapping, fishing, and other compatible recreational uses. DNR Section of Wildlife administers and manages habitat restoration and development of infrastructure necessary for public access on lands acquired by partners for State WMAs. Habitat restoration and infrastructure development of new WMAs needs to be tied to the proposed land acquisition efforts of the Habitat Conservation Partnership (HCP). This project funding component (2g) ensured that the DNR had funding available to complete necessary initial site development and habitat restoration for newly acquired lands when they are transferred from the partner organizations to the DNR for long term management. Adequate funding ensures that newly acquired lands can be entered into the WMA system on a timely basis.

Funding from this HCP project (2g) provided for the demolition of several dilapidated buildings along with site cleanup and rehabilitation at the newly acquired Dora Lake WMA in Le Sueur County. Removal

M.L. 2011 Projects Completed in 2013-2014

of the farmstead buildings and debris at Dora Lake was an important first step in providing wildlife habitat and making the unit safe for public users. Two newly acquired WMA parcels, Rice Lake WMA in Faribault County and Sanborn Lake WMA in Le Sueur County received professional boundary surveys in preparation for posting and public use.

PROJECT RESULTS USE AND DISSEMINATION

Outcomes from this HCP project (2g) will directly benefit public use of three newly acquired WMA properties. Safe and clearly signed WMA properties are a visible indicator of Environment and Natural Resources Trust Fund accomplishments on the landscape.

Project completed: 6/30/2014

2h FINAL REPORT - HCP VII - Restoration & Management - MN DNR (\$200,000)

OVERALL PROJECT OUTCOME AND RESULTS

Efforts completed under this project consisted of improving water quality and fish/wildlife habitat by installing aeration systems in two waterbodies (Loon and Swansen Lakes in Waseca and Kandiyohi cos), creating and restoring a wetland (Horseshoe Lake in LeSueur Co.), stream improvement to reduce erosion (Hawk Creek in Kandiyohi Co.), and putting in a carp barrier (Diamond/Hubbard Lake in Kandiyohi Co). A total of 2,521 acres or 21 miles of shoreline were modified during this phase to create better fishing. Citizens of the state of Minnesota benefit from these projects by having a better fish community structure that is sustainable by natural reproduction. This then creates better fishing and recreation available in high priority waterbodies in the SW portion of the state. All of the projects were completed by June 30, 2014.

PROJECT RESULTS USE AND DISSEMINATION

As projects were completed the Department had press releases that were sent out to the local media. We also had an open house/tour for the local public who wished to visit those projects.

Project completed: 6/30/2014

2o FINAL REPORT - HCP VII - Prairie Pothole Restoration on Waterfowl Areas - Friends of the Detroit Lakes Wetland Management District (\$75,000)

OVERALL PROJECT OUTCOME AND RESULTS

This project restored 31 wetlands on Lake Park Waterfowl Production Area in Becker County, Minnesota, ranging in size from 0.1 to 0.7 acres. A total of 6 acres of wetlands were restored. In the fall of 2012, the wetlands were restored by Subsurface, a local contractor. Any ditches leading from the wetlands were completely filled and any remaining fill was spread on the surrounding uplands in an effort to mimic the original topography of the site. Volunteers and Friends members hand harvested wildflower seed from nearby WPAs. USFWS staff, working with local contractors, harvested an additional 16,000 pounds of seed, also from native prairies in the area. USFWS staff seeded the bare dirt at these sites in March of 2013.

While these acres seem small, these small, Type I wetlands are the most impacted in western Minnesota's agricultural landscape. They are important for wildlife for two reasons. These small wetlands tend to melt before larger wetlands and lakes in the spring, providing habitat for the earliest arriving wetland dependent species. Second, many studies have shown that these small wetlands have some of the highest densities of invertebrates in the water. These inverts are a critical resource, especially because of their high protein content, for females trying to lay eggs early in the growing

M.L. 2011 Projects Completed in 2013-2014

season.

PROJECT RESULTS USE AND DISSEMINATION

Final Habitat work from this grant will be publicized through the USFWS' Field Notes Website and its Great Lakes-Big Rivers Regional website at <http://midwest.fws.gov>.

Project completed: 6/30/2014

3a FINAL REPORT - HCP VII - Shoreland Protection Program - Minnesota Land Trust (\$450,000)

OVERALL PROJECT OUTCOME AND RESULTS

In the seventh phase of our Shorelands Protection project, the Minnesota Land Trust continued to work with landowners to secure permanent conservation easements on quality habitat along or containing critical riparian lands. We initiated or continued contact with more than 30 landowners and completed eight conservation easements. Collectively, these easements preserve approximately 700 acres of land - exceeding our original goal of 400 to 600 acres - and protect nearly 34,172 linear feet of fragile shoreline. Highlights from the eight completed projects include:

- One donated easement over 30 acres in Kandiyohi County that protected over 2,600 feet of natural shoreline along the Middle Fork of the Crow River.
- A complex of five easements surrounding five lakes in Becker County that protected approximately 474 acres and over 3 miles of undeveloped shoreline. Four of the five easements were donated to the Land Trust.
- One donated easement in Otter Tail County that protected 48 acres and over 2,900 feet of shoreline along Blanche Lake, immediately adjacent to Glendalough State Park.
- Another donated easement that protected 145 acres of forest and wetlands in Beltrami County and preserved almost two miles of shoreline along Black Lake and Three Island Lake.

Overall, this phase of the grant program protected 269 acres of forest, 183 acres of wetlands, and over 6 miles of undeveloped shoreline.

All eight projects met the following selection criteria:

1. Habitat: quality and quantity of existing habitat on site; protects riparian areas and buffers water resources
2. Context: proximity and relationship to other protected lands
3. Opportunity: cost-benefit ratio: landowners willingness and readiness to participate now
4. Other Benefits: meeting multiple objectives, including visual and physical access, forestry goals, water quality, etc.

Additionally, the Land Trust prepared baseline property reports for each easement, detailing the condition of the property for future monitoring and enforcement. To fund this required perpetual obligation, the Land Trust dedicated funds to its segregated Stewardship and Enforcement Fund for several completed projects. For these projects, we estimated the anticipated annual expenses of each project and the investment needed to generate annual income sufficient to cover these expenses in perpetuity - all in accordance with our internal policies and procedures as approved by LCCMR. We will report to LCCMR annually on the status of the Stewardship and Enforcement Fund and the easements acquired with funds from this grant.

All but one of the eight easements completed under this grant were entirely donated. The value is known for only two of the donated easements, which together total \$204,000 in appraised donated value under this grant. The Land Trust purchased one of the Fischer Lakes easements for the appraised value of \$170,000. The cost to the State of Minnesota to complete the eight projects completed under this phase of the grant was just under \$600 per acre.

M.L. 2011 Projects Completed in 2013-2014

Cumulatively, across all phases of the HCP program, the Land Trust has completed 89 conservation easements, protecting 8,245 acres of critical habitat and more than 258,000 feet of shoreline, at a cost to the State of approximately \$320 per acre.

The Land Trust's work on this project continues to demonstrate the cost effectiveness of working with conservation easements to protect natural and scenic resources along Minnesota's lakes, rivers, and streams, as the cost to the State was well below the cost to purchase land along our increasingly threatened shorelines. This grant continued to generate interest among landowners, and therefore, ongoing funding will be important to sustained success. Additionally, our experiences during this phase of the grant indicate that funds to purchase easements will be necessary in the future as work becomes more targeted, selective, and focused on building complexes of protected land.

PROJECT RESULTS USE AND DISSEMINATION

The Land Trust disseminated information about the specific land protection projects completed under this grant through our newsletter, email updates, web site, and press releases. The Land Trust also shared information about conservation easements generally and our experience with our partner organizations, other easement holders, local communities, as well as policy makers including members of the LCCMR and LSOHC.

Project completed: 6/30/2014

3c FINAL REPORT - HCP VII - Shallow Lake Conservation Easements - Ducks Unlimited, Inc. (\$500,000) *OVERALL PROJECT OUTCOME AND RESULTS*

Shallow lakes represent the core of Minnesota's remaining waterfowl habitat. Shallow lakes are defined by the Minnesota Department of Natural Resources (DNR) as basins 50 acres or larger with maximum depth of 15 feet or less. To help protect shallow lakes of importance to waterfowl, Ducks Unlimited (DU) works with private landowners to limit future subdivision and development of shoreland around shallow lakes by securing permanent DU conservation easements, and restores agricultural lands back to habitat where possible.

Through this grant, DU conducted landowner outreach to promote conservation easements to private landowners on select shallow lakes of importance to waterfowl, and offered to purchase or accept donated permanent conservation easements on shallow lakes DU has prioritized for shoreland protection. These included Lake Christina in Douglas County, Fish Lake in Stearns County, Cedar Lake in Meeker County, and Geneva Lake in Freeborn County. This effort addresses the goal of protecting lands adjacent to shallow lakes as outlined in the Legislative-Citizen Commission on Minnesota Resources' "Six-Year Strategic Plan for the Environment and Natural Resources Trust Fund" and in the Minnesota DNR's "Duck Recovery Plan".

DU attempted to work with 12 landowners on these lakes to secure conservation easements. Most were either non-responsive or declined to consider conservation easements for various reasons, and none were willing to consider donating easements due to the impact on the value of their land. Five landowners agreed to consider selling conservation easements, and easements were appraised. Three of these landowners declined to proceed, whereas two ultimately agreed to sell conservation easements. DU subsequently closed two purchased conservation easements permanently protecting 33 acres on Cedar Lake in Meeker County and 70 acres on Lake Christina in Douglas County. Of these 103.8 acres, 53 acres on Lake Christina were restored and the remaining 48 acres were intact natural habitats.

M.L. 2011 Projects Completed in 2013-2014

PROJECT RESULTS USE AND DISSEMINATION

Conservation easement land protection deals involve private landowners, and publicity of those legal arrangements is a sensitive issue. DU will report accomplishments through the LCCMR website and in DU publications such as our Living Lakes Initiative progress reports.

Project completed: 6/30/2014

3d FINAL REPORT - HCP VII - Wetlands Reserve Program - Ducks Unlimited, Inc. and USDA Natural Resource Conservation Services (\$775,000)

OVERALL PROJECT OUTCOME AND RESULTS

Most of Minnesota's prairie wetlands and nearly all of our native prairie grasslands have been converted to agriculture or other uses. Restoring and protecting restored native prairie and prairie wetland complexes is a priority for the state as outlined in Minnesota's Prairie Conservation Plan. The federal Wetlands Reserve Program (WRP) administered by the USDA's Natural Resources Conservation Service (NRCS) is an important voluntary conservation easement program available to landowners to restore and protect prairie wetland complexes on private land. The objective of the WRP is to restore and protect wetlands and adjacent upland habitats to benefit migratory birds and other wildlife, and improve water quality.

To accelerate the WRP in Minnesota, Ducks Unlimited (DU) partnered with the USDA's NRCS to provide technical assistance through eight grant-funded wetland restoration specialist consultants contracted to help NRCS promote and secure new WRP applications and plan and implement restorations on WRP easements secured in previous years. In addition, DU provided engineering services to assist NRCS with survey and preliminary design of two larger wetland restorations requiring complex water control structures to restore wetland hydrology.

Through this grant, DU consultant specialists promoted WRP to 955 private landowners, secured/completed/submitted 83 WRP applications, developed or modified 174 WRP conservation plans to guide restoration of WRP easements, designed 15 water control structures for wetland restorations, and helped restore 192 wetlands on WRP easements. In addition, Ducks Unlimited wetland engineers also completed a preliminary engineering report for the large 4,000-acre Crooked Lake restoration project in Douglas County to help inform and guide future landowner outreach efforts, and completed engineering design plans for restoration of the 100-acre Rasmus Lake wetland project in Kandiyohi County. This technical assistance helped NRCS close 36 new WRP easements at a federal cost of \$3,985,375 that protects 3,130 acres in Minnesota during this grant period.

PROJECT RESULTS USE AND DISSEMINATION

Ducks Unlimited consultants promoted the WRP through SWCD newsletters, articles in local newspapers, and in an article written by DU volunteers in the spring 2013 DU state newsletter Cattails. Two DU consultants also gave a PowerPoint slide presentation on the WRP partnership with NRCS at the February 2012 DU state convention.

Project completed: 6/30/2014

4a FINAL REPORT - HCP VII - WMA/WPA Acquisition beyond Boundaries - Pheasants Forever Inc (\$434,000)

OVERALL PROJECT OUTCOME AND RESULTS

M.L. 2011 Projects Completed in 2013-2014

The objective of this work plan was to maximize benefits of fee-title acquisition by acquiring parcels where the footprint of the strategic acquisition is larger than the acquisition boundary itself. For example, the acquisition of a 40-acre WMA addition that allows for the restoration of an 80-acre drained wetland would bring benefits beyond the subject property boundary. This work plan set forth to protect and restore 141-acres of priority wildlife habitat (86 acres with ENRTF funds and 55 acres with non-state matching funds) falling within the project boundaries outlined by HCP. Despite numerous attempts, we were unsuccessful in fulfilling the requirements of this work plan. Some quality projects fell through due to unwilling sellers (e.g. Minnkota WMA Addition). Other projects considered under this work plan were completed using other funding mechanisms due to the high price tag. After consulting and coming to concurrence with LCCMR staff (please see the November 30, 2013 work plan update), it was decided that we not partially fund projects under this work plan with multiple state funding sources (e.g. Outdoor Heritage Fund). Thus, Pheasants Forever is returning the full \$434,000 appropriated to this work plan back to the ENRTF to be used for other worthy projects.

PROJECT RESULTS USE AND DISSEMINATION

There are no results under this work plan to disseminate.

Project completed: 6/30/2014

4c FINAL REPORT - HCP VII - TPLs Critical Lands Protection Program - The Trust for Public Land (\$490,000)

OVERALL PROJECT OUTCOME AND RESULTS

On June 16, 2013 The Trust for Public Land (TPL) acquired 120 acres of high quality habitat on Upper Cullen Lake in Crow Wing County, containing over 2,700 feet of lakeshore and 1,000 feet of a designated trout stream. TPL immediately conveyed the land to Crow Wing County, who added the land to its adjacent Memorial Forest and will manage the land for public hunting, fishing, and hiking.

The \$610,000 in total funding for the acquisition of the 120 acres of this property was as follows: land value donations for 24 acres valued at \$120,000 and Environment and Natural Resources Trust Fund for 96 acres at \$490,000.

The land protected has high biodiversity significance according to Minnesota County Biological Survey. It provides critical habitat for a variety of species, including many of those in greatest conservation need including Bald Eagles and Blandings Turtles. It also is less than a mile from critical habitat for the Least Darter, the Red Shouldered Hawk, and Colonial Waterbird nesting areas. Protection of this land has been a priority of DNR for many years, as well as a priority to the Brainerd Lakes Area Conservation Collaborative Framework for Conservation and Recreation Planning.

Conservation of the Upper Cullen property not only protected high quality habitat that was threatened with development, but it has also enabled connections with existing public land, provided public lake access and recreation opportunities, and prevented forest fragmentation.

PROJECT RESULTS USE AND DISSEMINATION

Several local papers covered the acquisition of the Upper Cullen Lake land:

<http://pineandlakes.com/echo-news/2013-08-06/natural-area-on-upper-cullen-lake-protected>;

<http://www.cullenlakes.org/ccfall13.html>. Information about this acquisition is posted on TPL's website: www.tpl.org. Information about the Upper Cullen protection effort has also been disseminated through its network of supporters which include: Cullen Lakes Association, Leech Lake Area Watershed

M.L. 2011 Projects Completed in 2013-2014

Foundation, Crow Wing Lakes and River Association, Anglers for Habitat, Trout Unlimited, Crow Wing County, Pelican Township, and the MN Department of Natural Resources.

Project completed: 6/30/2014

4h FINAL REPORT - HCP VII - Priority Acquisition, MN Valley Wetland Management District - Minnesota Valley National Wildlife Refuge Trust Inc. (\$400,000)

OVERALL PROJECT OUTCOME AND RESULTS

The MN Valley Trust acquired fee title to 78.96 acres to expand the Howard Farm Waterfowl Production Area (WPA) in Blue Earth County. The ENRTF grant acquired 45.98 acres and other, non-state private funds acquired the remaining 32.98 acres.

This tract is now an integral part of a 600+ acre complex called the Howard Farm WPA of the USFWS / Minnesota Valley Wetland Management District. The acquired property includes degraded prairie and wetland habitat that was drained so that it could be farmed.

Plans for this now-retired cropland include restoration of 62 acres of upland and 18 acres of wetland habitat that will be able to store up to 15 million gallons of water. The prairie seed mix will include the maximum diversity of plant species to benefit waterfowl, grassland birds, and pollinators.

This project will increase habitat quality and nest success for resident and migratory grassland birds, waterfowl, wading birds, resident species, and pollinators. It also will improve water quality to nearby Loon Lake, Lake Crystal, and the Watonwan and Minnesota Rivers through filtration and storage, and will increase wildlife-dependent recreational opportunities for the public.

To meet the 1:1 leverage obligation of its work plan, the MN Valley Trust also completed the following during the project period using other private, non-state funds:

- Acquired fee title to 17.39 acres for the Perch Lake WPA on the north end of this state-designated shallow lake that provides critical resting habitat for migrating waterfowl. Habitat work will include retiring the cropland and field road, restoring both to prairie grassland, and removing a shed cabin from the lakeshore.
- Acquired fee title to 160 acres to expand the Lincoln WPA. The tract includes a 152-acre CREP easement and an 8-acre building site. Habitat work will include restoring the building site to native prairie, enhancing 15 wetland acres, restoring 11 wetlands not previously restored, inter-seeding 152 acres with a diverse mix of prairie forbs and applying prescribed fire.

PROJECT RESULTS USE AND DISSEMINATION

Minnesota Valley Trust will announce the projects via news releases and the Trust website as habitat restoration work gets underway. Once habitat work is complete, the lands will be opened by the USFWS for the public's use for wildlife-dependent recreation.

Project completed: 6/30/2014

4i FINAL REPORT - HCP VII - Habitat Acquisition - DNR Professional Services - MN DNR (\$20,000)

OVERALL PROJECT OUTCOME AND RESULTS

The purpose of this funding was to help cover the cost of professional services related to transfer of Wildlife Management Area (WMA) property to the DNR from Habitat Conservation Partnership (HCP) partners. Several HCP partners have received funding for WMA acquisition. The process of conveying

M.L. 2011 Projects Completed in 2013-2014

title to this land from partner to DNR results in direct costs to DNR for things such as staff time for DNR Division of Lands and Minerals and the Attorney General's Office, survey costs, recording fees, abstracting fees, property taxes, and deed taxes. These costs can be considerable and often create strain on other DNR budgets. This funding has supported the conveyance of thirteen WMA parcels from three HCP partners. These thirteen parcels added over 840 acres to the WMA system to be permanently protected and open to public hunting, fishing, and trapping. Although this was a 36-month (FY12 to FY14) appropriation, it was largely spent in the first 18 months. Therefore most of the FY13 and FY14 costs for conveyance of these lands have been paid from other DNR budgets. For these 13 properties approximately \$21,500 has come from those other budgets. This illustrates that the costs associated with conveying land acquired by partners are protracted and do not end once the land is acquired. Appropriations that fund acquisition of land to be conveyed to DNR need to adequately budget for associated costs. This will ensure that newly acquired lands can be entered into DNR's Outdoor Recreation System in a timely manner, and that other DNR budgets do not bear the brunt of such costs.

PROJECT RESULTS USE AND DISSEMINATION

Acquired parcels are found on the DNR Recreation Compass and on DNR's website at www.mndnr.gov. In addition, HCP partners may have published news releases, articles, or other documents regarding these parcels. It was not the intent of this appropriation to fund or orchestrate dissemination. Dissemination was a function of the funding provided to the HCP partners that acquired and reported upon the land.

Project completed: 6/30/2014

Natural and Scenic Area Acquisition Grants

Subd. 04k \$1,000,000 TF

Ronald Potter

MN DNR

500 Lafayette Rd, Box 52

St Paul, MN 55155

Phone: (651) 259-5632

Email: ronald.potter@state.mn.us

Web: http://www.dnr.state.mn.us/grants/land/natural_scenic_area_grants.html

Appropriation Language

\$500,000 the first year and \$500,000 the second year are from the trust fund to the commissioner of natural resources to provide matching grants to local governments for acquisition of natural and scenic areas, as provided in Minnesota Statutes, section 85.019, subdivision 4a. This appropriation is available until June 30, 2014, by which time the project must be completed and final products delivered.

PROJECT OVERVIEW

The Natural and Scenic Area Grant Program is a competitive, matching grant program that partners the state with local communities to help them acquire and permanently protect natural and scenic resources that do not qualify for state designation but have important local or regional significance. Natural and scenic areas provide for public use, protection of species and natural communities, appreciation of scenic vistas, and scientific and educational opportunities. This appropriation will allow the Minnesota Department of Natural Resources to provide up to six matching grants to cities, counties,

M.L. 2011 Projects Completed in 2013-2014

townships, or school districts for acquisition of approximately 150 acres of new or expanded natural and scenic areas.

OVERALL PROJECT OUTCOME AND RESULTS

The overall aim of this project is to ensure protection of natural and scenic resources by helping and encouraging local governments to acquire and protect land for appropriate public use, protection of natural communities, appreciation of scenic vistas, and scientific and environmental education purposes. This is achieved through competitive, matching grants through the Natural and Scenic Area Grant Program that provides financial incentive and ensures the land and natural resources are retained for public use in perpetuity. The primary results of the project were:

- Six grants totaling \$975,000 resulted in the acquisition of 166.9 acres of natural and scenic areas. All grants were matched by local dollars of at least \$975,000.
- Grants included Blue Earth County, acquisition of 41 acres adjacent to the Red Jacket Trail that includes wooded hillsides, meadows and a meandering creek that flows into the LeSueur River; the City of Brainerd, acquisition of 37 acres along the Mississippi River with 1,300 feet of shoreline to provide opportunities for low impact nature based outdoor recreation; the City of Elk River, acquisition of 22.6 acres of historic and scenic property with over 3,300 feet of natural, largely untouched shoreline at the confluence of the Mississippi and Elk Rivers; two grants to the City of Maplewood, acquisition of 48 acres of land that contains rolling hills, bluff top and steep slopes and views from the bluff tops look out over the Mississippi River Valley and Fish Creek; and the City of Prior Lake, acquisition of 18 acres with approximately 1,545 feet of lakeshore and 100 feet of shoreline on Prior Creek.
- Project administration for the program was completed for \$25,000. Two application cycles were completed, applications reviewed and site visits were completed. Active projects were monitored, financial review completed, projects closed out, and initial land acquisition reports filed. A total of 419 hours were spent administering the project over three years.

PROJECT RESULTS USE AND DISSEMINATION<

Information about these natural and scenic areas has been added to the DNR website, under the Natural and Scenic Area Program, click on recent grants.

Project completed: 6/30/2014

Acceleration of Minnesota Conservation Assistance

Subd. 04I \$625,000 TF

Tabor Hoek

Board of Water and Soil Resources
520 Lafayette Rd N
St Paul, MN 55155

Phone: (507) 537-7260

Email: tabor.hoek@state.mn.us

Web: <http://www.bwsr.state.mn.us>

Appropriation Language

\$313,000 the first year and \$312,000 the second year are from the trust fund to the Board of Water and Soil Resources to provide grants to soil and water conservation districts to provide technical assistance

M.L. 2011 Projects Completed in 2013-2014

to secure enrollment and retention of private lands in federal and state programs for conservation.

PROJECT OVERVIEW

Enrollment of private lands in conservation programs can provide important natural resource and other public benefits by taking the lands out of production so that they can provide various wildlife and ecological benefits. This appropriation is enabling the Minnesota Board of Soil and Water Resources to provide grants to local soil and water conservation districts for employment of technical staff to assist private landowners in implementing conservation programs. This effort is expected to assist with the enrollment, retention, and management of 30,000 private acres of grasslands, wetlands, and forests in federal and state conservation programs, particularly in areas expected to lose enrollments in the Conservation Reserve Program (CRP).

OVERALL PROJECT OUTCOME AND RESULTS

This project accelerates the implementation of conservation programs on private lands. Numerous programs and funding sources exist or are being developed to implement conservation practices on private lands. This project provides the one on one link with landowners to identify programs and see them to completion. Accelerated staffing was accomplished by contracting with Soil and Water Conservation Districts (SWCD) who have a local connection with landowners. Experience has shown this level of service is required as programs are complex and competing land use changes are pulling in the opposite direction. Landowners have no shortage of options in managing their land. Assuring sound conservation practices that benefit water quality and wildlife habitat are part of that plan is a fundamental goal of this project. As Minnesota's agricultural landscape continues to change with even fewer grassland and wetland acres resulting from the expiration of CRP contracts it is ever more important that we slow this progression and work to retain the most critical areas with renewed contracts or easements. This project has paid to directly employ 10 full time equivalent positions within SWCD offices. In addition, this project leverages an added 9 positions funded by other sources from DNR, BWSR and SWCD's. Work affecting more than 54,000ac.was accomplished by this project, greatly exceeding the original goal of 30,000ac. This includes 10,300 acres of riparian protection, 10,000 acres of wetland restoration Projects, 23,100 acres of grassland protection, 11,900 acres of grassland management.

PROJECT RESULTS USE AND DISSEMINATION

Data is collected on staff time spent, acres impacted and landowners contacted on a quarterly basis and is available to the project partners and participants. The overall status of conservation programs in MN is available at www.bwsr.state.mn.us/easements/coenrol.xls.

Project completed: 6/30/2013

Conservation Easement Stewardship and Enforcement Program - Phase II

Subd. 04m \$500,000 TF

Susan Damon

MN DNR
500 Lafayette Rd
St Paul, MN 55155

Phone: (651) 259-5961

Email: susan.damon@state.mn.us

M.L. 2011 Projects Completed in 2013-2014

Web: <http://www.dnr.state.mn.us>

Appropriation Language

\$250,000 the first year and \$250,000 the second year are from the trust fund to the commissioner of natural resources to accelerate the implementation of the Phase I Conservation Easement Stewardship Plan being developed with an appropriation from Laws 2008, chapter 367, section 2, subdivision 5, paragraph (h).

PROJECT OVERVIEW

The purchase of conservation easements - restrictions on land use that protect natural features while keeping land in private ownership - has proven to be an effective means to protect land at a far lower initial cost than full state ownership. However, once an easement is purchased there are ongoing stewardship, monitoring, and enforcement responsibilities necessary to ensure the terms of the agreement between the easement holder and the landowner are met. An earlier effort funded by the Environment and Natural Resources Trust Fund in 2008 allowed the Minnesota Department of Natural Resources (DNR) to develop a central inventory and management system of the conservation easements held by the DNR, along with a plan for how the DNR's conservation easements would be administered into the future. This appropriation is allowing the DNR to continue and accelerate the implementation of the previously developed plan.

OVERALL PROJECT OUTCOME AND RESULTS

The Conservation Easement Stewardship and Enforcement Program Plan (Phase I) project inventoried DNR-held conservation easements, developed tools to identify fee owners of those easements and developed a prototype application to monitor those easements. The Phase II project intent was to expand on the foundation laid during Phase I. Project goals were to:

- Monitor, collect baseline data, and create baseline reports for 180 conservation easements;
- Enhance a set of tools to be utilized to perform stewardship activities that leverage the new DNR land records system;
- Develop a training program and to present it to groups within DNR that administer the easements;
- Develop enforcement protocols;
- Identify all fee owners and to develop a process for updating fee ownership information.

Project outcomes and results included:

- Monitoring and collecting baseline data on 378 easements with 1,171 landowners;
- Preparation of 237 baseline reports;
- Development and enhancement of computer applications that support conservation easement stewardship by storing site visit data and managing approval workflows;
- Development of training program materials, including a manual with comprehensive instructions about using computer tools developed in Phase II to perform stewardship activities;
- Conducting training sessions at 13 DNR locations;
- Development of DNR Operational Order #128, which details the elements of effective conservation easement stewardship, including enforcement protocols and how they are to be implemented in the DNR.

The Phase I project provided the strategic direction of what a stewardship program should include. Phase II went on to monitor and create baseline reports for the above 237 easements and in so doing, provided the DNR with a proven set of tools and a field-tested stewardship process that will provide consistent guidance to all DNR divisions that administer conservation easements and preserve the conservation value of the lands they protect for the citizens of the state of Minnesota.

M.L. 2011 Projects Completed in 2013-2014

PROJECT RESULTS USE AND DISSEMINATION<

At present the information derived from this project will be used for decision making concerning potential future investigation into establishing of viewing practices outlined in the project report. This project was presented to the stakeholder Drainage Work Group (the instigator of the project) once to update the Work Group on its progress, and a second time to make the Work Group aware of the recommendations. No action has been taken by the Drainage Work Group in regard to the recommendations coming from this project.

Project Publication:

Conservation Easement Stewardship and Enforcement Program, Phase II - Supplemental Final Report (PDF - 36.1 MB)

Project completed: 6/30/2014

Recovery of At-Risk Native Prairie Species

Subd. 04n \$147,000 TF

Rich Perrine

Martin County Soil and Water Conservation District
923 N State St, Ste 110
Fairmont, MN 56031

Phone: (507) 235-6680

Email: richard.perrine@mn.nacdnet.net

Web: <http://www.martinswcd.net>

Appropriation Language

\$73,000 the first year and \$74,000 the second year are from the trust fund to the Board of Water and Soil Resources for an agreement with the Martin County Soil and Water Conservation District to collect, propagate, and plant declining, at-risk native species on protected habitat and to enhance private market sources for local ecotype native seed. This appropriation is available until June 30, 2014, by which time the project must be completed and final products delivered.

PROJECT OVERVIEW

With less than 1% of the original native prairie remaining in the state, many locally-adapted prairie species are in decline and at-risk of being lost due to continued habitat fragmentation and land conversion. This poses challenges to efforts to preserve these species because seed sources for these plants are therefore also becoming fewer. Using this appropriation the Martin County Soil and Water Conservation District aims to help reverse this trend. Through partnerships with local seed growers and nurseries they will collect, propagate, and plant these declining and at-risk, locally-adapted plant species on protected habitat as part of restoration efforts in order to encourage and increase their presence on the landscape.

OVERALL PROJECT OUTCOME AND RESULTS

The project focus was to accelerate the local ecotype seed availability of declining species for use on restoration projects. This project was undertaken in large part because 90 of the 238 species documented so far in Martin County by the Minnesota County Biological Survey of 2009 are considered to be at-risk. Native seeds were collected from 118 species off 33 different sites and we monitored

M.L. 2011 Projects Completed in 2013-2014

additional prairie remnants. This project protected remaining native populations and expanded populations to new sites, enhancing environmental conditions and improving habitat diversity for wildlife.

This project continuously proved to be a great educational opportunity. Each fall, area high school students were taught native plant species and assisted in native seed collection. High school athletic groups also volunteered with native seed collection. Over 250 people have been reached through one-on-one interactions. We have also heard repeatedly from these individuals that once they learn a little about native plant species, they continue to learn more independently and share the knowledge they have gained with others. We also educated landowners and students about identifying and distinguishing between native and invasive species. We have also gained a number of new volunteers.

Native seeds were planted on 22 protected sites. Sites that had been previously planted were monitored. Photographs were taken to document both the native stands and progress on the planted areas. A local conservation organization, Fox Lake Conservation League, provided land for plant propagation. From this site, we were able to propagate a variety of species, including Butterfly weed, Prairie phlox, Cream wild indigo, and others.

We also monitored the populations of Tuberous Indian plantain, Sullivant's milkweed, Small white lady slipper, Showy milkweed, Prairie bush clover and Eared false foxglove. Two additional Small white lady slipper populations were discovered during this project, bringing the total to three locations in Martin County. Martin SWCD visited and inventoried numerous sites with MCI to source verify native stands and document populations on sites that will be planted.

Overall, this project greatly increased local ecotype native plant materials and increased the knowledge Minnesotans have of their environment.

PROJECT RESULTS USE AND DISSEMINATION

Information from this project was discussed numerous times during the Martin SWCD weekly radio program. "Recovery of At-Risk Native Prairie Species" was written about six times in the county-wide Conservation Update. This project was also discussed repeatedly with area students, local conservation organizations, and other Soil and Water Conservation Districts. First Rite of Spring events were also held where local residents are invited to look at the first Pasque flowers and other early spring plant species. One-on-one interactions with local citizens also proved to be a very effective way to share information learned from this project. We also gained new volunteers who were interested in learning more about native plant species.

Project completed: 6/30/2014

Understanding Threats, Genetic Diversity, and Conservation Options for Wild Rice

Subd. 04o \$195,000 TF

David Biesboer

U of MN
250 BioSci, 1445 Gortner Ave
St Paul, MN 55345

Phone: (612) 625-1799

M.L. 2011 Projects Completed in 2013-2014

Email: biesboer@umn.edu

RESEARCH

Appropriation Language

\$97,000 the first year and \$98,000 the second year are from the trust fund to the Board of Regents of the University of Minnesota to research the genetic diversity of wild rice population throughout Minnesota for use in related conservation and restoration efforts. This appropriation is contingent upon demonstration of review and cooperation with the Native American tribal nations in Minnesota. Equipment purchased with this appropriation must be available for future publicly funded projects at no charge except for typical operating expenses. This appropriation is available until June 30, 2014, by which time the project must be completed and final products delivered.

PROJECT OVERVIEW

The ecological, economic, and cultural and historical values embodied by wild rice is said to be unmatched by any other native plant species in Minnesota. However, naturally occurring wild rice in the state now faces a multitude of threats, such as loss of habitat from development, competition from invasive species, impacts from mining and other industrial activity, and hydrologic changes in lakes, rivers, and streams. It is recognized that to preserve wild rice in Minnesota it is critical to maintain its genetic diversity, yet knowledge of genetic diversity in wild rice is limited. Scientists at the University of Minnesota's Department of Plant Biology are using this appropriation to study the genetic diversity of wild rice in Minnesota in order to enhance options and inform best practices for wild rice protection and restoration.

OVERALL PROJECT OUTCOME AND RESULTS

Wild rice (*Zizania palustris* L.) was studied using DNA-based single sequence repeats and the tools of bioinformatics to determine the genetic diversity of wild rice among 70 populations across the state of Minnesota. This study had two objectives: 1) to document genetic diversity of wild rice populations; and 2) assess the usefulness of genetic information for the conservation of this important wild species in Minnesota. Results showed that genetic diversity of the populations in Minnesota is relatively high with a range of 0.37 to 0.73 in heterozygosity and a mean of 0.54. Heterozygosity can range between 0.0 to 1.0 indicating that genetic diversity among wild rice populations is reasonably high. This also means that many populations are quite unique from a genetic standpoint. Two genetic phylograms are presented. These are figures that illustrate the genetic relationships among the populations using two different genetic models. Examples are given to illustrate how genetics may be used when restoring or rebuilding populations of wild rice.

PROJECT RESULTS USE AND DISSEMINATION

This project will be disseminated via a website report and via seminars and presentations both nationally and regionally. The data will be useful to resource managers across the state who are managing populations of wild rice. The genetics of wild rice in Minnesota has not been explored in detail, thus resource managers will now have another tool to use when making decisions about restoration of wild rice populations. The results will be published in a nationally recognized peer reviewed journal.

Project completed: 6/30/2014

M.L. 2011 Projects Completed in 2013-2014

Northeast Minnesota White Cedar Plant Community Restoration

Subd. 04r \$250,000 TF

Dale Krystosek

Board of Water and Soil Resources
701 Minnesota Ave, Ste 234
Bemidji, MN 56601

Phone: (218) 755-2603

Email: dale.krystosek@state.mn.us

Web: <http://www.bwsr.state.mn.us/>

Appropriation Language

\$125,000 for the first year and \$125,000 the second year are from the trust fund to the Board of Water and Soil Resources to assess the decline of northern white cedar plant communities in northeast Minnesota, prioritize cedar sites for restoration, and provide cedar restoration training to local units of government.

PROJECT OVERVIEW

Northern white cedar wetland plant communities provide a number of specialized habitat functions, including winter refuge for deer and other wildlife, thermal buffering for brook trout streams, and critical habitat for songbirds and other unique wildlife such as martens and fishers. However, these plant communities have been declining in Minnesota for decades mostly as a result of development impacts. The Minnesota Board of Water and Soil Resources is using this appropriation to try to improve the quantity and quality of white cedar wetland plant communities in Minnesota. Efforts will include assessing existing white cedar communities to prioritize sites for restoration and then providing training and demonstration of restoration and re-vegetation techniques for local natural resource managers.

OVERALL PROJECT OUTCOME AND RESULTS

Project Background: Northern white cedar (*Thuja occidentalis*) has been declining in Minnesota for decades. White cedar provides ecologically diverse plant communities and critical wildlife habitat and wetland functions.

Project Goals:

1. Reverse decline of white cedar plant communities in Minnesota.
2. Improve quantity and quality of white cedar plant communities.

Methods: Board of Water and Soil Resources (BWSR) established seven experimental white cedar restorations and reference sites in Beltrami, Koochiching, St. Louis, and Lake Counties. Experimental treatments were designed by Dr. Rod Chimner and evaluated use of cedar seedlings, transplants, seeding and natural regeneration. Protection from browsing by wildlife was by rigid tree protectors and wire mesh enclosures. (See attached technical Report).

Results:

Evaluation/Prioritization of White Cedar Restoration Sites:

Goal: Evaluate 100 white cedar sites for restoration/preservation.

Results: 132 sites were evaluated in Aitkin, Koochiching, Itasca, St. Louis, Lake, Cook and Beltrami Counties.

M.L. 2011 Projects Completed in 2013-2014

Establishment of Demonstration Sites:

Goal: 400 acres restored/preserved.

Results: 7 sites (485 acres) established in Beltrami, Koochiching, St. Louis and Lake County. Groundwater monitoring wells installed.

Training Resource Managers

Goal: Train 30 land managers.

Results: Two training sessions with 66 trained.

Project Findings:

1. Many white cedar swamps are degraded and need restoration.
2. Major disturbances were roads, ditches and herbivory.
3. Most harvested cedar sites have not regenerated back to cedar, but were replaced by tag alder/balsam fir/red maple.
4. Largest single factor affecting cedar survival was hydrological conditions.
5. Site level hydrological conditions altered by roads may end up explaining tree growth and mortality.

Project Significance: Northern White cedar provides unique wetland functions including:

- Thermal winter cover for white tailed deer.
- Critical habitat for pine marten, bear, fisher, songbirds.
- Provides thermal buffering for cold water fisheries (brook trout streams).

Project completed: 6/30/2014

Land and Water Conservation Account (LAWCON) Federal Reimbursement

Subd. 04s \$750,000 LAWCON

Ronald Potter

MN DNR

500 Lafayette Rd, Box 52

St Paul, MN 55155

Phone: (651) 259-5632

Email: ronald.potter@state.mn.us

Web: <http://www.dnr.state.mn.us/aboutdnr/lawcon/>

Appropriation Language

\$750,000 is from the state land and water conservation account (LAWCON) in the natural resources fund to the commissioner of natural resources for priorities established by the commissioner for eligible state projects and administrative and planning activities consistent with Minnesota Statutes, section 116P.14, and the federal Land and Water Conservation Fund Act. This appropriation is available until June 30, 2014, by which time the project must be completed and final products delivered.

PROJECT OVERVIEW

Through the Land and Water Conservation Fund (LAWCON) the Federal government designates a portion of receipts from offshore oil and gas leases to be provided to state and local governments to fund conservation and outdoor recreation efforts. The Minnesota Department of Natural Resources is using this appropriation to support costs required to maintain eligibility for future LAWCON funding and

M.L. 2011 Projects Completed in 2013-2014

for acquisition, development, and redevelopment of parks and recreation areas in the state.

Project due to be completed: 6/30/2014

Work Plan: Not required per change in statute in MN Laws 2011, 1st Special Session, Chp. 2, Art. 4, Sec. 23 and repeal of statute in MN Laws 2011, 1st Special Session, Chp. 2, Art. 4, Sec. 36.

Subd. 05 Water Resources

Itasca County Sensitive Lakeshore Identification

Subd. 05a \$160,000 TF

Jim Gustafson

Itasca County Soil and Water Conservation District
1889 E Highway 2
Grand Rapids, MN 55744

Phone: (218) 326-0017

Email: jim.gustafson@itascaswcd.org

Web: <http://www.itascaswcd.org>

Appropriation Language

\$80,000 the first year and \$80,000 the second year are from the trust fund to the commissioner of natural resources for an agreement with Itasca County Soil and Water Conservation District to identify sensitive lakeshore and restorable shoreline in Itasca County. Up to \$130,000 may be retained by the Department of Natural Resources at the request of Itasca County to provide technical assistance.

PROJECT OVERVIEW

Poorly planned development along lakeshores negatively impacts lake ecosystems by degrading water quality and fish and wildlife habitat. Given the increased demand for shoreland property, protection of the most ecologically sensitive shorelands is critical. The Itasca County Soil and Water Conservation District is using this appropriation to assess shorelands on high priority lakes in the county to identify the most ecologically sensitive lakeshore as a means of guiding and prioritizing future conservation efforts.

OVERALL PROJECT OUTCOME AND RESULTS

The impetus for this project was the need to better protect and manage functional lake ecosystems in Minnesota. There is widespread concern about the consequences of poorly planned development on water quality and fish and wildlife habitat. Given the increased demands for water and shoreland, continued habitat fragmentation and loss of species diversity, protection of sensitive lakeshores is critical.

Data on the distribution and ecology of rare plants and animals, native plant communities, and vulnerable lakeshores are needed to prioritize actions to conserve and manage lake ecosystems. As Minnesota assesses the status of its natural resources, develops plans for priority resources, and invests millions of dollars in resource protection efforts, information that helps target conservation decisions along lakeshores will be vital. This project delivered information specifically for that need. The project identified priority areas in Itasca County for shoreland reclassification and potential purchase or conservation easement, as well as provided interpretive products to shoreland property owners and

M.L. 2011 Projects Completed in 2013-2014

state and local governments.

Sensitive lakeshore assessments were completed on 51 Itasca County lakes. In total, 170 miles of shoreline and nearly 32,000 acres of shoreland were identified as highly sensitive lakeshore. Project partners conducted Sensitive Shoreline presentations to the Itasca Coalition of Lake Associations and individual Lake Associations. The project completed approximately 200 onsite shoreland property evaluations, and for those property owners it provided technical guidance/services for re-establishment of native vegetative buffers and shoreline erosion stabilization projects. Shoreline activities were also reviewed for ordinance compliance. The Itasca County Comprehensive Land Use Plan was updated to advance proactive protection of sensitive lakeshores, and information was developed that will be considered as the Itasca County Zoning Ordinances are updated.

PROJECT RESULTS USE AND DISSEMINATION

Information from this study was presented to several Lake Associations of targeted lakes and the information was made available on the Itasca SWCD and DNR's websites. Itasca SWCD will use this information Itasca County will take the information under consideration in prioritizing future activities on targeted lakes and as they commence their next zoning ordinance update planned for 2015 and for any future planned development or requested variances on identified sensitive shorelines.

Project completed: 6/30/2014

Trout Stream Springshed Mapping in Southeast Minnesota - Phase III

Subd. 05b \$500,000 TF

Part 1 (\$220,000)

Jeff Green

MN DNR

2300 Silver Creek Rd NE

Rochester, MN 55906

Phone: (507) 206-2853

Email: jeff.green@state.mn.us

Part 2 (\$280,000)

E. Calvin Alexander

U of MN

450 McNamara Alumni Ctr, 200 Oak St SE

Minneapolis, MN 55455

Phone: (612) 624-3517

Email: alexa001@umn.edu

Appropriation Language

\$250,000 the first year and \$250,000 the second year are from the trust fund to continue to identify and delineate water supply areas and springsheds for springs serving as cold water sources for trout streams and to assess the impacts from development and water appropriations. Of this appropriation, \$140,000 each year is to the Board of Regents of the University of Minnesota and \$110,000 each year is to the commissioner of natural resources.

M.L. 2011 Projects Completed in 2013-2014

PROJECT OVERVIEW

Native trout require clean, cold water that usually originates from springs. However the groundwater springs feeding the 173 designated trout streams in southeastern Minnesota are under increasing pressure from current and expected changes in land use and increased groundwater withdrawals for domestic, agricultural, and industrial use. This joint effort by the University of Minnesota and the Minnesota Department of Natural Resources is working to identify and map the springs and the areas that feed them in order to understand how these springsheds might be affected by development and increased water use and determine what can be done to protect and restore their water quality.

OVERALL PROJECT OUTCOME AND RESULTS

Trout streams depend on a steady supply of clean, cold water which comes from groundwater springs. These trout springs are under increasing pressure from changing land use, climate change, and groundwater withdrawals for domestic use, mining, agriculture, and energy production. Delineation of the recharge areas or springsheds of trout springs using dye tracing is a necessary first step in the conservation and protection of the trout stream coldwater supplies. This project focused on delineating groundwater springsheds both in the Galena Group limestone karst areas of Fillmore and Olmsted counties, where this work has been done for over 30 years, and in the Cambrian St. Lawrence Formation and Tunnel City Group bedrock across southeast Minnesota. Prior to this project, no springsheds had been delineated in the St. Lawrence or Tunnel City bedrock units. We demonstrated that springs discharging from these units receive surface water recharge from sinking streams and that this recharge moves hundreds of feet per day through the bedrock. This has rewritten our understanding of the hydrology of southeast Minnesota and has demonstrated that these springs, which we formerly believed to be well-protected from land surface activities, are much more vulnerable than we previously realized. Overall, during this project we mapped 41 groundwater springsheds (delineated by dye tracing) and 54 surface water springsheds (surface watersheds sending water to a point where it sinks underground into a groundwater springshed). Twelve of the groundwater springsheds and sixteen of the surface water springsheds are in the St. Lawrence Formation and Tunnel City Group. The groundwater springshed delineated areas total 50,708 acres and the surface water delineated areas total 124,447 acres. Prior to this project there was a total of 54,091 acres of both springshed types delineated. Springsheds were delineated in Dakota, Dodge, Fillmore, Goodhue, Houston, Mower, Olmsted, Wabasha and Winona counties.

PROJECT RESULTS USE AND DISSEMINATION

Information from this project was widely disseminated. A map of the delineated springsheds and a document on Spring Assessment Protocols were produced and submitted to the LCCMR and will be published by the Minnesota Geological Survey. The springshed coverage is being used by state and local governments to target areas for conservation efforts and for Clean Water Fund project ranking. The springshed mapping will be used by the DNR for Silica Sand Mining Trout Stream Setback permitting and in Water Appropriation permit review.

Project information was presented to numerous groups including the SE MN Water Resources Board, Root River Technical Advisor Group, Fillmore County Local Water Planning committee, Southeast Minnesota County and State Feedlot officers, Midwest Federal Agency Senior Managers, and at Silica Sand mining forums in Red Wing, Lewiston, La Crescent, and Winona. On the ground information was presented during tours of the southeast; groups that went "on tour" include Minnesota Groundwater Association, MPCA/DNR field staff, SE Minnesota water advocacy groups, Geological Society of America, Minnesota Association of Professional Soil Scientists, and state and federal agency staff from Minnesota,

M.L. 2011 Projects Completed in 2013-2014

Iowa, and Wisconsin.

A paper on the St. Lawrence tracing work has been published in the journal Carbonates and Evaporites. The springshed mapping work was the subject of two stories on Minnesota Public Radio. Project results were presented at numerous scientific meetings including the 11th and 12th Multidisciplinary Conference on Sinkholes and the Environmental and Engineering Aspects of Karst, the Minnesota Groundwater Association, the Midwest Groundwater Conference, the Geological Society of America, The Driftless area Symposium, and at a Winona State University Geology Department seminar.

Project Publication:

Springshed Assessment Methods for Paleozoic Bedrock Springs of Southeastern Minnesota (PDF - 5.6 MB)

Project completed: 6/30/2014

Mississippi River Water Quality Assessment

Subd. 05c \$557,000 TF

Michael Sadowsky

U of MN

140 Gortner Lab, 1479 Gortner Ave
St Paul, MN 55108

Phone: (612) 626-0977

Email: sadowsky@umn.edu

Web: <http://www.cbs.umn.edu/cbs-highlights/field/minnesota-mississippi-metagenome-project>

RESEARCH

Appropriation Language

\$278,000 the first year and \$279,000 the second year are from the trust fund to the Board of Regents of the University of Minnesota to assess water quality in the Mississippi River using DNA sequencing approaches and chemical analyses. The assessments shall be incorporated into a Web-based educational tool for use in classrooms and public exhibits. This appropriation is available until June 30, 2014, by which time the project must be completed and final products delivered.

PROJECT OVERVIEW

Minnesota contains the headwaters of the Mississippi River, one of the largest and most important waterways in the world. A vital force in all life processes, microorganisms play a major role in the river's water quality through the biological and chemical processing they provide and as indicators of how human activity is impacting water quality. However, relatively little is actually known about as much as 99% of the microorganisms present in the river. Improved understanding of these microorganisms and the effects they have on water quality will greatly enhance efforts by federal, state, and local agencies to maintain and improve the Mississippi River's water quality. Scientists at the University of Minnesota are using this appropriation to use DNA sequencing and chemical analysis technologies to capture for the first time a more complete picture of the diversity and function of microorganisms in the river and how they influence water quality. As part of this effort, hands-on student and teacher participation and public engagement through educational exhibits will help improve public understanding of the

M.L. 2011 Projects Completed in 2013-2014

importance of the river and water quality.

OVERALL PROJECT OUTCOME AND RESULTS

A metagenomics-based sequencing approach was utilized to characterize the bacterial community at sites along the Mississippi River in Minnesota to understand how these communities were influenced by or indicative of water quality. Results of this study revealed that the bacterial community throughout the river primarily consisted of a small number of highly abundant species that comprise a "core microbial community" that was stable both in terms of community membership and inferred functional traits. Variation in community membership and species abundances were primarily influenced by physicochemical parameters (e.g. pH and temperature) rather than spatial distance, and a reproducible community structure occurred annually toward the late summer. Furthermore, specific bacterial orders were related to chemical concentrations that co-varied with surrounding land use, suggesting that increases in abundance of these orders may be indicative of specific types of contamination throughout the river. Therefore, assessment of the total bacterial community provides more information about water quality and contamination sources than could be previously gleaned from traditional enumeration of indicator bacteria like *Escherichia coli*. In addition to these findings, construction of fosmid libraries to assess resistance of the bacterial community to antibiotics and heavy metals revealed that levels of resistance to both were low throughout the river. Municipal wastewater treatment was not associated with increased antibiotic resistance, but proximity to agricultural wastewater increased the frequency of resistance to the antibiotics kanamycin and ampicillin. Furthermore, the resistances to the heavy metals Cd and Cr were significantly elevated in primarily developed (urban) areas. These results indicate the influence of anthropogenic contaminants on the distribution of functional traits throughout the river. Results of this project as well as dissemination of these results are further discussed in an attached Final Report.

PROJECT RESULTS USE AND DISSEMINATION

Results of this study have been presented at national meetings of the American Society for Microbiology and submitted to peer-reviewed scientific journals for publication. In addition, exhibits have been prepared at the Bell Museum, the Science Museum of Minnesota, and Itasca State Park to inform the general community about the findings of this study. Summer workshops were also held in order to disseminate details of the methodology used in this study to high school teachers.

Project completed: 6/30/2014

Zumbro River Watershed Restoration Prioritization

Subd. 05d \$150,000 TF

Lawrence Svien

Zumbro Watershed Partnership
1485 Industrial Dr NW, Rm 102
Rochester, MN 55901

Phone: (507) 226-6787

Email: admin@zumbrowatershed.org

Web: <http://www.zumbrowatershed.org>

Appropriation Language

\$75,000 the first year and \$75,000 the second year are from the trust fund to the commissioner of

M.L. 2011 Projects Completed in 2013-2014

natural resources for an agreement with the Zumbro Watershed Partnership, Inc. to identify sources of erosion and runoff in the Zumbro River Watershed in order to prioritize restoration and protection projects.

PROJECT OVERVIEW

Within the Zumbro River Watershed of southeast Minnesota, studies suggest that small areas of the landscape contribute disproportionately to nonpoint source pollution. However, because a coordinated, watershed-wide approach to prioritizing and implementing conservation practices in the watershed does not currently exist, conservation practices are being implemented opportunistically and not necessarily where they might have the greatest impact. Through this appropriation the Zumbro Watershed Partnership is coordinating a planning and prioritization effort that will guide future implementation of restoration and protection practices in order to maximize water quality benefits and ensure the most effective use of resources.

OVERALL PROJECT OUTCOME AND RESULTS

This project identified and prioritized areas in the Zumbro River Watershed that were determined critical for restoring and protecting water quality. Studies suggested that small areas of the landscape contribute disproportionately to nonpoint source pollution. So implementation of conservation projects that focus on those areas will maximize water quality benefits and ensure efficient use of resources.

Using tools like Light Detection and Ranging (LiDAR) data and other Geographic Information System (GIS) data sets, candidate sites were identified and ranked as critical areas of soil erosion and surface runoff in the watershed. In addition, in-field assessment techniques were developed and documented to further evaluate these source locations.

By the conclusion of the project a number of different methods to determine priorities of those critical areas were identified by local partners. They felt that using only one method to rank and sort the sites was not a good use of the dataset. The partners wanted to be able to sort and parse the results in a number of different ways according to both resource issues and impairments present. It was not always going to be similar for each sub-watershed. In the end the final selection of sites then became approximately 205 sites with resource attribution. This would allow a number of different ways of sorting and prioritizing.

By combining the identified sites and in-field assessment techniques a set of protocols were established to determine the most appropriate BMPs needed to restore the sites to sustainable levels.

A training session was provided to SWCD and County Staff's. A Digital Terrain Analysis Manual was published and is currently posted on the Zumbro Watershed Partnership website. This will be a guide to local partners in the watershed that along with the provided data sets, allows them to create their own priority sites data.

PROJECT RESULTS USE AND DISSEMINATION

The datasets were used to identify priority sub watersheds within the Zumbro. These sub watersheds were prioritized in the recently revised Zumbro Watershed Comprehensive Plan. In addition, the MN Board of Water and Soil Resources issued a request for information for the Targeted Watershed Demonstration Grant. This project was instrumental in identifying and defining the priority sub-watersheds that contained the most critical sites. In addition the in-field assessment and the BMP matrix allowed us to identify the most appropriate BMPs necessary to treat the sites. With BMPs identified,

M.L. 2011 Projects Completed in 2013-2014

typical cost helped estimate project cost and the amount and type of public assistance needed at \$1.6 M. The type and quality of the data from this project application also helped secure additional commitments from USDA NRCS for \$750,000 in EQIP funding.

The data continues to be used by county water planners in the development and revisions of County Water Plans. The GIS data sets are currently posted on an ftp site maintained by Barr Engineering. All county water planners and SWCD staff have access to the site. Because of the sensitive nature of the data access is limited to those staff persons at this time.

Project information was disseminated to project partners on an ongoing basis (usually quarterly to semi-annually) through meetings and presentations arranged by Zumbro Watershed Partnership in Rochester. In addition, individual meetings were held with the SWCD and NRCS staff in the Olmsted, Dodge, Wabasha and Goodhue County offices to convey our findings and solicit feedback on the development of guidance for assessing BMP suitability for various sites, based on agroecoregion location and site characteristics. A similar meeting was held with Rochester staff to discuss BMP priorities for urban and suburban applications. The digital terrain analysis manual content was disseminated to the project partners through a training session in Rochester.

The Zumbro Watershed Partnership project partners were trained in the protocols provided in the digital terrain analysis manual so they can apply this process in the future for identifying critical source areas at alternatives scales, and/or as new information becomes available they can monitor changing conditions to update the list of priority projects as necessary. Work relating to the project has been published in two manuals and the critical source areas identified throughout the watershed during the project have been stored in a GIS database, along with the background data used in the decision-making, for shared use by the project partners.

Project Publications:

- Zumbro River Watershed Restoration Prioritization: Digital Terrain Analysis Manual (PDF - 5 MB)
- Zumbro River Watershed Restoration Prioritization: Field Assessment Manual (PDF - 1.4 MB)

Project completed: 6/30/2014

Assessment of Minnesota River Antibiotic Concentrations

Subd. 05e \$190,000 TF

Kristine Wammer

University of St Thomas
2115 Summit Ave, OSS 402
St Paul, MN 55105

Phone: (651) 962-5574

Email: khwammer@stthomas.edu

Web: <http://www.stthomas.edu/chemistry/faculty/wammer.htm>

RESEARCH

Appropriation Language

\$95,000 the first year and \$95,000 the second year are from the trust fund to the commissioner of

M.L. 2011 Projects Completed in 2013-2014

natural resources for an agreement with Saint Thomas University in cooperation with Gustavus Adolphus College and the University of Minnesota to measure antibiotic concentrations and antibiotic resistance levels at sites on the Minnesota River.

PROJECT OVERVIEW

The occurrences of contaminants including antibiotics, other pharmaceuticals, and personal care products in the environment have gained increasing attention in recent years because of their potential health and ecological impacts. However, serious gaps remain in our understanding of these contaminants and the significance of the threats they may pose. Through this appropriation scientists at the University of St. Thomas, Gustavus Adolphus College, and the University of Minnesota are cooperating to focus specifically on the threats posed by antibiotics to understand which antibiotics are of the most concern - for example, because of their potential to increase antibiotic resistance - and to delineate their urban and rural sources. Findings will help develop strategies to manage threats and minimize future impacts posed by antibiotics to human and ecological health.

OVERALL PROJECT OUTCOME AND RESULTS

While the presence of antibiotics in surface waters has received attention due to concerns about health or ecological impacts, major gaps still remain in our understanding of the scope and significance of this potential problem. The goal of this study was to address the question of whether human or agricultural sources of antibiotics and antibiotic resistant bacteria may be the most significant in surface waters impacted by both. We focused on drainage ditches that receive farm runoff and municipal wastewater treatment plant effluents as possible sources for a portion of the Minnesota River in Southern Minnesota.

We studied four major classes of antibiotics used in agriculture (for veterinary purposes or as growth promoters) as well as in human medicine. We conducted 12 sampling campaigns over a 28-month period from 2011 - 2013, a time period that included extremely wet and dry seasons and therefore highly variable water levels. We collected samples from two agricultural drainage ditches, two municipal wastewater treatment plants, four locations in the river (upstream of both treatment plants, between the two plants, at the outfall of the second plant, and downstream of both plants), and from a nearby reference creek site. For collected samples we quantified six antibiotic resistance genes, susceptibility of cultivable bacteria to four antibiotics, and concentrations of six antibiotics.

The highest levels of antibiotics and antibiotic resistance were consistently associated with the municipal wastewater treatment plant samples. In addition, tetracycline-resistant bacteria isolated from wastewater treatment plants were found to be much more likely (103 out of 124 isolates) than tetracycline-resistant bacteria isolated from the river (0 out of 148 isolates) to have an integron, a mobile genetic element that can be associated with multiple-antibiotic resistance. These findings suggest human sources are much more significant than agricultural sources for this portion of the Minnesota River.

PROJECT RESULTS USE AND DISSEMINATION

The students who have been involved in this project have made multiple poster presentations in local venues on their work over the course of the project. In addition, the results have been disseminated via multiple poster and oral presentations at professional conferences. It is also anticipated that manuscripts currently in preparation will result in two peer-reviewed publications in scientific journals.

Project completed: 6/30/2014

M.L. 2011 Projects Completed in 2013-2014

Subd. 06 Aquatic and Terrestrial Invasive Species

Emerald Ash Borer Biocontrol Research and Implementation

Subd. 06b \$500,000 TF

Monika Chandler

Minnesota Department of Agriculture
625 Robert St N
St Paul, MN 55155

Phone: (651) 201-6537

Email: Monika.Chandler@state.mn.us

Web: <http://www.mda.state.mn.us/en/plants/pestmanagement/eab/eabbiocontrol.aspx>

RESEARCH

Appropriation Language

\$250,000 the first year and \$250,000 the second year are from the trust fund to the commissioner of agriculture to assess a biocontrol method for suppressing emerald ash borers by testing bioagent winter survival potential, developing release and monitoring methods, and piloting implementation of emerald ash borer biocontrol. This appropriation is available until June 30, 2014, by which time the project must be completed and final products delivered.

PROJECT OVERVIEW

The Emerald Ash Borer (EAB) is an invasive insect that has been decimating ash trees throughout the Great Lake states and is currently advancing into Minnesota where it threatens the nearly 1 billion ash trees that occur throughout the state - the second most in any state. Loss of these trees would devastate ecosystems throughout Minnesota and have major economic impacts for the forest products industry as well as through the costs associated with treatment, removal, and replacement of lost trees. Biological control - the use of a natural enemy of a species from its native habitat to help with control of that species - is currently the only promising long-term management strategy for EAB. The Minnesota Department of Agriculture is using this appropriation to pilot and assess the effectiveness of a biocontrol method for EAB in Minnesota that involves the use of three types of tiny, stingless wasps that are parasitoids of EAB.

OVERALL PROJECT OUTCOME AND RESULTS

We made great progress with the biological control for emerald ash borer (EAB) in Phase 1 of this project. We simultaneously released wasps that parasitize EAB while we studied them. EAB can kill ash trees quickly (within 6 years). We have responded rapidly to EAB finds so that we might avoid large numbers of EAB over extensive areas, a situation that would be difficult to manage effectively. At the same time, we studied the parasitoid wasps to understand their cold tolerance and dispersal capability. Our studies improved our implementation strategies.

Over 127,000 parasitoid wasps were released at 21 sites in the Twin Cities and southeastern Minnesota. Recovery of immature parasitoids in the field demonstrated that these agents are dispersing then finding and parasitizing EAB. We will continue releases in Phase 2. Research efforts demonstrated that the egg parasitoid, *Oobius agrili*, is the most cold tolerant and the larval parasitoid, *Tetrastichus*

M.L. 2011 Projects Completed in 2013-2014

planipennisi, is the least cold tolerant. Therefore, we began releasing *T. planipennisi* earlier in the season to allow multiple generations to build a population sufficient to withstand anticipated cold induced mortality losses. We learned that *T. planipennisi* is capable of dispersing almost 5 miles within 24 hours but that most will fly 3/4 miles in 24 hours. Therefore, we began releasing *T. planipennisi* over a large area at a release site rather than at a central cluster to enable faster *T. planipennisi* dispersal. Research efforts trained a total of six graduate students, five undergraduate students, and three technicians in whole or in part on these projects.

We will continue a study of ash health, EAB, and parasitoid wasps in the Twin Cities area where EAB was first found in 2009. To date, ash mortality within the study area has been substantially lower than anticipated.

PROJECT RESULTS USE AND DISSEMINATION

Information about this project has been and will continue to be disseminated to the public, land managers and researchers. Media releases (3) and social media were utilized to inform the public of major developments. There were 15 scientific presentations to researchers and land managers. Additional training presentations (24) were given to the public, professional land managers, and tree care professionals at many venues. Outreach at public events (20) helped us to connect with people about our activities. Two research papers on parasitoid cold tolerance were published. An additional two papers on parasitoid dispersal are anticipated. In addition, we participate in the EAB Forum, a multi-agency/organization venue for discussing EAB management. We maintain a website www.mda.state.mn.us/plants/pestmanagement/eab/eabbiocontrol.aspx with project information.

Project Publications:

- Cold tolerance of Chinese emerald ash borer parasitoids: *Spathius agrili* Yang (Hymenoptera: Braconidae), *Tetrastichus planipennisi* Yang (Hymenoptera: Eulophidae), and *Oobius agrili* Zhang and Huang (Hymenoptera: Encyrtidae) (PDF - 1.9 MB)
- Thermocouple Design for Measuring Temperatures of Small Insects (PDF - 2 MB)

Project completed: 6/30/2014

Subd. 07 Renewable Energy

Supporting Community-Driven Sustainable Bioenergy Projects

Subd. 07 \$150,000 TF

Kathryn Fernholz

Dovetail Partners Inc
528 Hennepin Ave, Ste 202
Minneapolis, MN 55429

Phone: (612) 333-0430

Email: katie@dovetailinc.org

Web: <http://www.dovetailinc.org>

Appropriation Language

\$75,000 the first year and \$75,000 the second year are from the trust fund to the commissioner of natural resources for an agreement with Dovetail Partners, Inc. in cooperation with the University of

M.L. 2011 Projects Completed in 2013-2014

Minnesota to assess feasibility, impacts, and management needs of community-scale forest bioenergy systems through pilot studies in Ely and Cook County and to disseminate findings to inform related efforts in other communities.

PROJECT OVERVIEW

Small scale community bioenergy systems hold significant promise for increasing energy security, reducing carbon emissions, and contributing to local economies. These types of systems rely on materials such as wood and grasses sourced from the surrounding area as fuel sources for local energy production. However, many questions still remain about how to effectively and sustainably implement these types of community bioenergy systems. Dovetail Partners is piloting an effort with the City of Ely and Cook County to develop the information and tools necessary for communities to assess the viability of these types of energy systems based on the resources available within their own regions.

OVERALL PROJECT OUTCOME AND RESULTS

This project helps guide development of sustainable community-scale forest bioenergy programs in Northeast Minnesota and provides examples from the region to assist communities statewide considering similar projects. Locally produced, community-based renewable energy systems hold significant promise for increasing energy security, reducing carbon emissions, and contributing to local economies. The goals of this project were to develop and share information and tools that address key questions about the viability of community bioenergy systems. During the first phase, existing models and planning tools were adapted to evaluate feasibility, impacts, and management needs for community-scale and other small bioenergy applications being proposed in Ely and Cook County. During the second phase of the project, the information and tools developed in Ely and Cook County were shared with communities, land managers, policymakers, investors, and others interested in the long-term prospects and viability of locally produced bioenergy. The results of the project indicate that there are abundant potential biomass supplies that could meet the needs of the community-scaled biomass energy projects being considered. The financial analysis illustrates that a number of the projects being considered have reasonable potential payback periods and other positive indications of financial feasibility. The environmental review reports summarize major considerations that were identified in interviews with local stakeholders and provide information about the mitigations that are in place to manage risk (e.g., Minnesota's use of biomass harvesting guidelines, third-party forest certification and ecological monitoring). At this time, the community of Ely is considering options for moving forward with a biomass system or systems that could serve the community college, hospital, school and/or other facilities. The community of Grand Marais has completed additional engineering analysis for a potential district heating system that could serve a number of public buildings and private businesses that represent the major potential customers for the system.

PROJECT RESULTS USE AND DISEMINATION<

The study team has prepared and made publicly available the final reports and fact sheets from the project that address the estimates of available fuel supplies for biomass facilities in Ely and Cook County and evaluations of potential environmental impacts and available mitigations. An additional report, "Community-Driven Biomass Energy Opportunities - A Northern Minnesota Case Study" has been prepared and made publicly available. The report highlights the findings from the projects and also describes the approach and community-driven structure of the project, conclusions and recommendations that can assist other communities facing similar questions and decisions about renewable energy. The fact sheets, complete reports and the executive summary report are available at the project website (<http://www.dovetailinc.org/content/lccmr-supporting-community-driven-sustainable-bioenergy-projects>). Community meetings were held in Grand Marais and Ely throughout

M.L. 2011 Projects Completed in 2013-2014

the project to engage community input and present project findings to community members. Presentations about the project have been made to the Minnesota Forest Resources Council, Minnesota Forest Resources Partnership, and attendees of the Heating the Midwest Conference held in Carlton, Minnesota. Project information, products and results have been shared through the webpages that have been maintained throughout the project. These pages have shared the fact sheets, reports, and materials distributed at public meetings (e.g., presentation slides). News releases have also been distributed during the project, including radio interviews and newspaper articles in Ely and Grand Marais as well as statewide media engagement (e.g., Midwest Energy News). The activities of the project also included meetings with diverse partner groups, including staff of CERTs, landowner and land managers, loggers and forest product industry representatives, environmental and conservation organizations, local residents and other Minnesota citizens.

Project Publications:

- Executive Summary - Supporting Community-Driven Sustainable Bioenergy Projects (PDF - 1 MB)
- Community-Driven Biomass Energy Opportunities: A Northern Minnesota Case Study (PDF - 2.9 MB)
- Pre-Feasibility Financial and Wood Supply Analysis for Biomass District Heating in Ely and Cook County, MN (PDF - 15.3 MB)
- Local Environmental Considerations Associated with Potential Biomass Energy Projects in Cook County and Ely, Minnesota (PDF - 1.4 MB)
- Life Cycle Impacts of Heating with Wood in Scenarios Ranging from Home and Institutional Heating to Community Scale District Heating Systems (PDF - 4.2 MB)
- Local Biomass Supply Chain Logistics and Concerns (PDF - .2 MB)

Project completed: 6/30/2013

Subd. 08 Environmental Education

Youth-Led Renewable Energy and Energy Conservation in West and Southwest Minnesota

Subd. 08a \$246,000 TF

Shelli-Kae Foster

Prairie Woods Environmental Learning Center
12718 10th Street NE
Spicer, MN 56288

Phone: (320) 491-1894

Email: shelli-kae.foster@co.kandiyohi.mn.us

Web: <http://www.youthenergysummit.org/>

Appropriation Language

\$123,000 the first year and \$123,000 the second year are from the trust fund to the commissioner of natural resources for an agreement with Prairie Woods Environmental Learning Center to initiate youth-led renewable energy and conservation projects in over 30 communities in west central and southwest Minnesota.

PROJECT OVERVIEW

Adoption of renewable energy technologies and energy conservation practices can contribute in a

M.L. 2011 Projects Completed in 2013-2014

variety of ways to the environmental and economic health of rural Minnesota communities through costs savings and emissions reductions. Engaging and coaching students as the leaders in the process of implementing such practices provides the added benefit of increasing knowledge, teaching about potential career paths, and developing leadership experience. Using this appropriation the Prairie Woods Environmental Learning Center and its partners are expanding an existing program called the Youth Energy Summit (YES!) to implement additional youth-led renewable energy and energy conservation projects in over 30 communities in west central and southwestern Minnesota. These projects will be driven by collaboration between students, community members, and local businesses and organizations.

OVERALL PROJECT OUTCOME AND RESULTS

The Youth Energy Summit (YES!) project was designed to mobilize teams of youth to address critical environmental issues and emerging opportunities related to climate change and renewable energy in Greater Minnesota. The YES! program impacts includes:

1. 38 YES! Teams completed over 300 youth-led energy conservation and renewable energy projects during July 1, 2011- June 30, 2014.
2. 1,134 students in grades 7-12 worked with local community leaders, businesses, schools, public utilities, waste haulers, and other partners.
3. Over 44,380 students and 48,376 community members engaged in efforts to decrease waste and increase energy efficiency.

YES! teams leveraged over \$625,000 in local support of projects which included: installing over 40 hydration stations, building three solar powered cold-weather greenhouses, installing waste oil recycling stations, designing and building solar boats and vehicles, improving recycling systems, reducing school energy bills, increasing recycling rates, implementing composting of school waste, promoting environmental stewardship through educational events, and more (please see www.youthenergysummit.org for project specifics).

YES! teams were guided by local coaches & mentors as well as regional YES! Coordinators who conducted 3 annual fall summits, 15 winter workshops tailored to meet the needs and interests of teams, and annual spring judging events. YES! Coordinators and team coaches helped students to organize more than 70 events such as "Green Week" and "Energy Expos" promoting sustainable practices in their communities.

The YES! project demonstrates that young people in Minnesota are ready, willing, and able to assume leadership roles and take action to address environmental issues and opportunities affecting our state and the world. YES! is a program of Prairie Woods Environmental Learning Center in partnership with Southwest Initiative Foundation and many local and regional supporters. The YES! program will be expanded to 40 teams during 2014-2016 in partnership with Laurentian Environmental Center and other regional partners.

PROJECT RESULTS USE AND DISSEMINATION

Information on YES! projects are regularly highlighted through the YES! website (www.youthenergysummit.org), blog posts, and Facebook updates. The YES! website received well over 45,000 page views from July 1, 2012 to June 30, 2014, with 65 % of these viewers being new to the site. Local media frequently print stories on YES! team accomplishments; the Warbler, a PWELC newsletter reaching 1,400 people, goes out 3 times a year and commits a page of each publication to YES!; furthermore, the YES! e-newsletter goes out 4 times a year.

M.L. 2011 Projects Completed in 2013-2014

Several communications and outreach activities have been done in relation to this Youth-Led project including three (3) Community Meetings, which brought together stakeholders to celebrate the team's successes and to evaluate the program for future improvements. These meetings served to both raise awareness of YES! teams in local communities and to highlight their good work. The program's funding partners are regularly updated on projects and show their support through continued funding and volunteer time. Coordinators submit Press Releases to local and regional outlets for Spring Award winners and other important stories.

YES! staff have presented at MN S.T.E.M. Network (2013), CERTs (2012), and Minnesota Association of Environmental Educators (2013) conferences. During YES! events, techniques such as S.M.A.R.T. goals have been developed and shared with the students and students have taken that information back to their Team to successfully plan and implement projects. Other types of techniques developed for use by Teams include; "How to Connect with Community Leaders," "Energy and You," "Benchmarking Your Projects," and Effective Meeting Strategies."

Of special note, YES! won the 2013 Minnesota Environmental Initiative Award and the Royalton YES! team won the state-wide 2014 "Red Wagon" award from the Minnesota Alliance with Youth!

Project completed: 6/30/2014

Experiential Environmental Education for Urban Youth

Subd. 08c \$200,000 TF

Mary Karius

Hennepin County
417 N. 5th Street, Ste. 200
Minneapolis, MN 55401

Phone: (320) 583-4488

Email: mary.karius@co.hennepin.mn.us

Web: <http://hennepin.us/>

Appropriation Language

\$200,000 the first year is from the trust fund to the commissioner of natural resources for an agreement with Hennepin County in cooperation with community partners to initiate new environmental education programs targeting inner-city youth that provide hands-on, experiential outdoor learning opportunities. This appropriation is available until June 30, 2014, by which time the project must be completed and final products delivered.

PROJECT OVERVIEW

Many inner-city youth receive little, if any, exposure to outdoor and environmental education. This lack of exposure has implications for children's health as well as their knowledge about science, the environment, and the world. In the long term this also impacts the broad public awareness and understanding necessary to ensure long-term protection and stewardship of our environment and natural resources. Hennepin County is using this appropriation to develop a new program called UrbanWatch that will aim to provide hands-on, experiential outdoor learning experiences to inner-city students in North Minneapolis in order to increase their knowledge and skills relating to ecology, agriculture, water resources, and biological diversity.

M.L. 2011 Projects Completed in 2013-2014

OVERALL PROJECT OUTCOME AND RESULTS

In 2011, Hennepin County Environmental Services was awarded \$200,000 from the Environment and Natural Resources Trust Fund for the UrbanWatch program. The goal of this program was to implement outdoor experiential environmental education in Minneapolis schools and communities that have traditionally been lacking in environmental programs. UrbanWatch brought a collective of proven curricula, activities, and tools to empower teachers and at-risk students to explore, monitor, and protect environmental resources.

The county partnered with five community organizations - Beez Kneez, Environmental Justice Advocates of Minnesota, Minnesota Internship Center High School, Phyllis Wheatley Community Center, and the Renewables Research and Policy Institute - to provide hands-on outdoor environmental activities to youth living in the near north side of Minneapolis.

The county partnered with the University of Minnesota Extension and the Beez Kneez to host the "Schoolyard Garden Sustainability and Support Teacher Workshop" held in March 2014. Working in conjunction with STEM coordinators and the Farm to School coordinator from Minneapolis Public Schools, the workshop provided curriculum instruction and educational resources to educators on how to maximize the potential of schoolyard gardens within the classroom.

The program increased youth's knowledge and skills regarding ecology, agriculture, water resources, and biological diversity in their own neighborhoods. These experiences equipped students and community members with the information necessary for healthier communities, a greater sense of stewardship, and increased appreciation for their natural world.

PROJECT RESULTS USE AND DISSEMINATION

- More than five hundred and fifty youth have been directly engaged.
- More than twenty organizations, schools, businesses, and faith communities partnered in this program.
- Eight gardens established.
- Two beehives established.
- Two public art installations completed.
- One toolshed built using compressed earth block construction.
- Two aquaponics labs established in schools.
- 7 Master gardeners paired with schools and their gardens.
- Pollinator curriculum written and published for grades K-12.
- 25 unique classes and outings implemented for youth.
- More than 10 newsletters distributed highlighting program successes.
- More than 30 presentations to students, staff, and community members developed and given.
- Resources for 30 teachers/schools established for garden classrooms.
- 14 Teachers attended garden workshop.
- 465 students reached through workshop, 3140-7340 youth hours spent in gardens spring 2014.

Project completed: 6/30/2014

Subd. 09 Emerging Issues

M.L. 2011 Projects Completed in 2013-2014

Chronic Wasting Disease and Animal Health

Subd. 09b \$1,200,000 TF

Lou Cornicelli

DNR

500 Lafayette Rd

St. Paul, MN 55155

Phone: (651) 259-5202

Email: Lou.Cornicelli@state.mn.us

Web: <http://www.dnr.state.mn.us/mammals/deer/cwd/>

Appropriation Language

\$600,000 the first year and \$600,000 the second year are from the trust fund to the commissioner of natural resources to address chronic wasting disease and accelerate wildlife health programs, including activities directly related to and necessary for this appropriation.

PROJECT OVERVIEW

Chronic Wasting Disease (CWD) is a disease found in North American deer, moose, and elk that affects the animal's brain and nervous system and is ultimately fatal to the animals that contract it. A deer harvested in southeastern Minnesota during the 2010 hunting season was found to have the disease - the first time CWD has been found in a wild deer in Minnesota. Subsequent surveillance and testing has found no other such cases of CWD. However, the single finding has prompted accelerated efforts to contain and manage its potential spread due to the serious management problems and other implications posed by CWD were it to become widespread in the state. The Minnesota Department of Natural Resources is using this appropriation to accelerate its CWD management and response plans and efforts.

Project due to be completed: 6/30/2014

Work Plan: Not required per exemption granted to DNR at their request in MN Laws 2011, 1st Special Session, Chp. 2, Art. 3, Sec. 2, Subd. 9(e).

Aquatic Invasive Species

Subd. 09c \$5,690,000 \$4,690,000 TF [Amended in ML 2012]

Luke Skinner

DNR

500 Lafayette Rd Box 25

St. Paul, MN 55155

Phone: (651) 259-5140

Email: luke.skinner@state.mn.us

Web: http://www.dnr.state.mn.us/invasives/index_aquatic.html

Appropriation Language

\$2,177,000 the first year and \$3,513,000 \$2,513,000 [Amended in ML 2012] the second year are from the trust fund to the commissioner of natural resources to accelerate aquatic invasive species programs,

M.L. 2011 Projects Completed in 2013-2014

including the development and implementation of best management practices for public water access facilities to implement aquatic invasive species prevention strategies, including activities directly related to and necessary for this appropriation. \$50,000 is for a grant to develop and produce a documentary identifying the challenges presented by aquatic invasive species. The documentary shall be available to the Department of Natural Resources to distribute to watercraft license purchasers and the general public through online and other media.

PROJECT OVERVIEW

Invasive species are species that are not native to Minnesota and cause economic or environmental harm or harm to human health. Minnesota's waters are threatened by a number of aquatic invasive species including zebra mussels, Eurasian watermilfoil, common carp, and an emerging threat of Asian carp. This appropriation is allowing the Minnesota Department of Natural Resources to accelerate a variety of efforts throughout the state aimed at managing and helping to prevent the spread of aquatic invasive species.

Project due to be completed: 6/30/2014

Work Plan: Not required per exemption granted to DNR at their request in MN Laws 2011, 1st Special Session, Chp. 2, Art. 3, Sec. 2, Subd. 9(e).

Reinvest in Minnesota Wetlands Reserve Acquisition and Restoration Program Partnership

Subd. 09d \$1,645,000 TF

Karli Tyma

Board of Water and Soil Resources
520 Lafayette Rd N
St. Paul, MN 55155

Phone: (651) 296-2570

Email: karli.tyma@state.mn.us

Web: <http://www.bwsr.state.mn.us>

Appropriation Language

\$1,645,000 the first year is to the Board of Water and Soil Resources to acquire permanent conservation easements and restore wetlands and associated upland habitat in cooperation with the United States Department of Agriculture Wetlands Reserve Program. A list of proposed land acquisitions must be provided as part of the required work program.

PROJECT OVERVIEW

The Reinvest in Minnesota (RIM) Wetlands Reserve Program restores wetlands and grasslands through the purchase of permanent conservation easements on privately owned land. The easements limit future land use and put conservation plans in place for future management. The Minnesota Board of Soil and Water Resources is using this appropriation to accelerate the RIM Wetlands Reserve Program resulting in additional permanently protected wetlands and grasslands throughout the state.

OVERALL PROJECT OUTCOME AND RESULTS

The Reinvest in Minnesota (RIM) - Wetlands Reserve Program (WRP) partnership is a local-state-federal partnership delivered locally by the Natural Resources Conservation Service (NRCS), the Board of Water

M.L. 2011 Projects Completed in 2013-2014

and Soil Resources (BWSR), and county Soil and Water Conservation Districts (SWCDs). The goal of the RIM-WRP partnership is to protect land with perpetual conservation easements and restore high quality wetlands and native grassland in order to maximize wetland functions and values and optimize wildlife habitat. For this particular project, ENTRF funds were used to secure permanent conservation easements via the RIM-WRP partnership as part of a larger effort to protect and restore the drained Crooked Lake basin in Douglas County, MN.

The Crooked Lake Restoration project is a multi-partner project that aims to restore the drained shallow lake bed, which prior to its drainage in the early 1900s was home to diverse populations of aquatic invertebrates and provided thousands of acres of critical wildlife habitat. Project outcomes include reduced nutrient loading and sedimentation to nearby (impaired) Lake Osakis and improved water quality throughout the Sauk River watershed. The Crooked Lake restoration project was deemed a Federal priority in 2011 by USDA under the Mississippi River Basin Initiative (MRBI). Led by both the Douglas Soil and Water Conservation District (SWCD) and the Sauk River Watershed District and with the cooperation of USDA NRCS, BWSR, Ducks Unlimited, and many other local, state, and federal partners, the Crooked Lake Project evolved over the past decade.

Primary goals to restore this shallow lake for wildlife and water quality purposes have been at the forefront. The proposed pool elevation (1334.0'), along with adjacent upland makes up the project boundary. Scoring criteria was developed that had the highest priority applications being those located within the pool and secondary priority was then directed at the associated adjacent land to the pool.

ENTRF funds were used to protect 630.7 acres with perpetual conservation easements on which 586 acres of wetlands and 45 acres of associated upland/grassland will be restored, providing multiple ecological and wildlife benefits and assisting with local water quality goals.

PROJECT RESULTS USE AND DISSEMINATION

Public outreach for this project was conducted at the local level by Douglas SWCD, local NRCS staff, and other program partners. SWCD staff held public meetings to raise awareness of this project and to educate landowners about the public and ecological benefits of restoring the drained lake bed. SWCD staff also met with landowners in the project area one-on-one to discuss the options/benefits of enrolling in either the RIM-WRP or WREP conservation easement options available in the project area.

More information about the RIM-WRP program can be found online at <http://www.bwsr.state.mn.us/easements/RIM-WRP/>.

The ENTRF funded RIM-WRP easements (as with all RIM and RIM-WRP easements) can be viewed by the public via the BWSR webmap located at <http://maps.bwsr.state.mn.us/rimonline/>.

Project completed: 6/30/2014

Subd. 10 Administration and Contract Management

Legislative-Citizen Commission on Minnesota Resources (LCCMR)

Subd. 10a \$946,000 TF

Susan Thornton

Legislative-Citizen Commission on Minnesota Resources

M.L. 2011 Projects Completed in 2013-2014

100 Rev Dr Martin Luther King Jr Blvd, Rm 65
St Paul, MN 55155

Phone: (651) 296-2406

Email: lccmr@lccmr.leg.mn

Web: <http://www.lccmr.leg.mn>

Appropriation Language

\$473,000 the first year and \$473,000 the second year are from the trust fund to the LCCMR for administration as provided in Minnesota Statutes, section 116P.09, subdivision 5.

PROJECT OVERVIEW

Per M.S. 116P.09, up to 4% of the amount available for appropriation from the Environment and Natural Resources Trust Fund (ENRTF) for a biennium is available for expenses related to LCCMR administration. These expenses include the LCCMR's project selection and approval process and its ongoing oversight of projects funded by the ENRTF, including both new projects funded during the biennium and existing projects funded in previous bienniums. Historically, LCCMR has always used less than 3% of available funds for administration. This appropriation, which represents 1.86% of the amount available for the biennium, funds LCCMR administration expenses for FY 2012-13.

Project due to be completed: 6/30/2013

Contract Administration

Subd. 10b \$175,000 TF

Amanda Graeber

MN DNR

5005 Lafayette Rd.

St Paul, MN 55155

Phone: (651) 259-5533

Email: Amanda.Graeber@state.mn.us

Web: <http://www.dnr.state.mn.us>

Appropriation Language

\$88,000 the first year and \$87,000 the second year are from the trust fund to the commissioner of natural resources for expenses incurred for contract fiscal services for the agreements specified in this section. The commissioner shall provide documentation to the Legislative-Citizen Commission on Minnesota Resources on the expenditure of these funds. This appropriation is available until June 30, 2014.

PROJECT OVERVIEW

Appropriations to non-state entities must be made through a formal contract with a state entity that manages all of the funds for the project on a reimbursement basis. This appropriation to Minnesota's Department of Natural Resources (DNR) funds the expenses incurred by the DNR in contracting, contract management, and expense re-imbursement for most of the Environment and Natural Resources Trust Fund appropriations made to non-state entities, including both new projects funded during the biennium and existing projects funded in previous bienniums.

M.L. 2011 Projects Completed in 2013-2014

OVERALL PROJECT OUTCOME AND RESULTS

This appropriation, in conjunction with Outdoor Heritage Fund appropriations, was used to support the contract management program, which ensured ENRTF funds were expended in compliance with state law, session law, approved work plans, and Office of Grants Management grants policies.

Services provided under this appropriation included the following:

- **Contract Management Services**
 - Prepared grant agreements and amendments
 - Encumbered/Unencumbered Funds
 - Executed Use of Funds Agreements
 - Advanced funds for land acquisition (if approved)
 - Communicated regularly with LCCMR staff and grant recipients
 - Contract management documentation, including file management
- **Training and Communications**
 - Trained recipients on state grant requirements
 - Worked with recipients to ensure grantees understood the state's reimbursement procedures and requirements
 - Provided ongoing technical assistance/guidance to recipients
- **Reimbursement Services**
 - Reviewed reimbursement requests
 - Arranged for prompt payment once expenses were verified eligible for reimbursement
 - Detailed accounting by pass-through appropriation for each grant recipient
- **Fiscal, Audit, and Close-out Services**
 - Financial reconciliation
 - Financial reporting
 - Contract management reporting (fund balance/expenditures)
 - Examined or audited records of recipients
 - Worked with recipients to successful close out of grants
 - Worked closely with and responded to requests from the Office of the Legislative Auditor

In support of the above services to appropriation recipients, many contract management projects were completed:

- Two grantee surveys completed,
- Migration to a newly designed database,
- DNR, Admin, LCCMR, and LSOHC pass-through contract administration roles, processes, and guidelines finalized,
- Joint DNR/LCCMR/LSOHC orientation for appropriation recipients held,
- New DNR Grants Management Policy approved, including a financial Grants Monitoring Procedure.

PROJECT RESULTS USE AND DISSEMINATION

Project personnel were in frequent contact with appropriation recipients and LCCMR staff. Information was disseminated through manuals, training sessions, orientations, meetings, memos, letters, emails, and phone.

In addition, two new communication tools were added: a website that includes many appropriation recipient resources and frequently asked questions and a quarterly electronic newsletter, The DNR

M.L. 2011 Projects Completed in 2013-2014

Grants Journal was established in January 2013 in order to provide another quick and effective way to communicate information to appropriation recipients. Prior issues of the DNR Grants Journal are archived on the Training page of the DNR pass-through administration website.

Project completed: 6/30/2014

LCC Web Site

Subd. 10c \$3,000 TF

Greg Hubinger

Legislative Coordinating Commission
100 Rev Dr Martin Luther King Jr Blvd, Rm 72
St Paul, MN 55155

Phone: (651) 296-2963

Email: greg.hubinger@lcc.leg.mn

Web: <http://www.lcc.leg.mn>

Appropriation Language

\$3,000 in the first year is appropriated to the Legislative Coordinating Commission for the Web site required in Minnesota Statutes, section 3.303, subdivision 10.

PROJECT OVERVIEW

A website called "Minnesota's Legacy" was created by the Minnesota Legislature to help citizens monitor how dollars from the Legacy Amendment and the Environment and Natural Resources Trust Fund are being invested in the state. This appropriation is being used by the Legislative Coordinating Commission to assist with the administration of the website.

Project due to be completed: 6/30/2013

- 3. M.L. 2010 Projects Completed
January 15, 2013 – January 15, 2015
MN Laws 2010, Chapter 362, Section 2**

M.L. 2010 Projects Completed in 2013-2014

M.L. 2010 Projects

MN Laws 2010, Chapter 362, Section 2 (beginning July 1, 2010)

NOTE: Below are shore abstracts for projects funding during the 2010 Legislative Session and ending during 2013-2014. The final date of completion for these projects is listed at the end of the abstract. Final Reports for all completed projects are available at <http://www.lccmr.leg.mn/projects/2010-index.html> or by contacting the LCCMR office.

Subd. 03 Natural Resource Data and Information

- 03a County Geologic Atlases and Related Hydrogeologic Research
- 03b Updating the Minnesota Wetlands Inventory: Phase 2
- 03e Mitigating Pollinator Decline in Minnesota - RESEARCH
- 03f Science and Innovation from Soudan Underground Mine State Park - RESEARCH
- 03g Quantifying Carbon Burial in Wetlands - RESEARCH
- 03i Ecosystem Services in Agricultural Watersheds
- 03k Identifying Critical Habitats for Moose in Northeastern Minnesota - RESEARCH

Subd. 04 Land, Habitat, and Recreation

- 04a Ecological Restoration Training Cooperative for Habitat Restoration
- 04b Scientific and Natural Areas and Native Prairie Restoration, Enhancement, and Acquisition
- 04c State Park Improvements
- 04d State Park Land Acquisition
- 04e Protection of Rare Granite Rock Outcrop Ecosystem
- 04h Conserving Sensitive and Priority Shorelands in Cass County
- 04i Reconnecting Fragmented Prairie Landscapes

Subd. 05 Water Resources

- 05a Understanding Sources of Aquatic Contaminants of Emerging Concern - RESEARCH
- 05b Managing Mineland Sulfate Release in Saint Louis River Basin - RESEARCH
- 05c Ecological Impacts of Effluent in Surface Waters and Fish - RESEARCH
- 05e Assessing Septic System Discharge to Lakes - RESEARCH
- 05h Assessing Cumulative Impacts of Shoreline Development - RESEARCH
- 05i Trout Stream Assessmentss - RESEARCH

Subd. 06 Aquatic and Terrestrial Invasive Species

- 06a Biological Control of European Buckthorn and Garlic Mustard - RESEARCH
- 06c Healthy Forests to Resist Invasion - RESEARCH
- 06d Bioacoustic Traps for Management of Round Goby - RESEARCH

Subd. 07 Renewable Energy

- 07a Algae for Fuels Pilot Project
- 07b Sustainable Biofuels - RESEARCH
- 07c Linking Habitat Restoration to Bioenergy and Local Economies

Subd. 08 Environmental Education

- 08a Minnesota Conservation Apprenticeship Academy
- 08b Engaging Students in Environmental Stewardship through Adventure Learning
- 08d Urban Wilderness Youth Outdoor Education
- 08e Get Outside - Urban Woodland for Kids
- 08f Expanding Outdoor Classrooms at Minnesota Schools
- 08g Integrating Environmental and Outdoor Education in Grades 7-12

M.L. 2010 Projects Completed in 2013-2014

08i Fishing: Cross Cultural Gateway to Environmental Education
08j Minnesota WolfLink

Subd. 03 Natural Resource Data and Information

County Geologic Atlases and Related Hydrogeologic Research

Subd. 03a \$1,130,000

Dale Setterholm

MN Geological Survey
2642 University Ave
St. Paul, MN 55114

Phone: (612) 627-4780 x223

Email: sette001@umn.edu

Fax: (612) 627-4784

Web: <http://www.geo.umn.edu/mgs/>

Appropriation Language

\$1,130,000 is from the trust fund to the Board of Regents of the University of Minnesota for the Geologic Survey to initiate and continue the production of county geologic atlases, establish hydrologic properties necessary to water management, and investigate the use of geochemical data in water management. This appropriation represents a continuing effort to complete the county geologic atlases throughout the state. This appropriation is available until June 30, 2013, by which time the project must be completed and final products delivered.

PROJECT OVERVIEW

The Minnesota County Geologic Atlas program is an ongoing effort begun in 1982 that is being conducted jointly by the University of Minnesota's Minnesota Geological Survey and the Minnesota Department of Natural Resources (DNR). The program collects information on the geology of Minnesota to create maps and reports depicting the characteristics and pollution sensitivity of Minnesota's ground-water resources. County Geologic Atlases are used in planning and environmental protection efforts at all levels of government and by businesses to ensure sound planning, management, and protection of land and water resources. The Minnesota Geological Survey will use this appropriation to:

- Initiate geologic atlases for Sherburne and Morrison counties;
- Continue work on county geologic atlases already in progress;
- Make collected data available in a digital format;
- Investigate the hydrologic properties of the St. Lawrence Formation in southeastern Minnesota;
- Evaluate methods for investigating groundwater flow pathways in urban areas, using Rochester, MN as the test area.

OVERALL PROJECT OUTCOME AND RESULTS

The Minnesota Geological Survey maps sediment and rock because these materials control where water can enter the subsurface (recharge), where and how much water can reside in the ground (aquifers), where the water re-emerges (discharge), and at what rates this movement occurs. This information is essential to managing the quality of our water and the quantity that can be sustainably pumped. This project completed geologic atlases for Sherburne and Morrison counties, and contributed to atlas work in Anoka, Wright, Hennepin, Hubbard, Becker, Wadena, St. Louis, and Lake counties. Information about the geology is gleaned from the records of domestic wells, and from drilling conducted for this project. In Sherburne County we used 14,450 wells and 5 cores and in Morrison County we used 6,400 wells and 21 cores, and soil borings and geophysical surveys. From the data we created maps of the geology immediately beneath the soil; the aquifers within the glacial sediment; and the shape,

M.L. 2010 Projects Completed in 2013-2014

elevation, and rock types of the bedrock surface. These maps and data support monitoring, wellhead protection, water appropriation, clean-ups, and supply management.

The deep bedrock aquifers in southeastern Minnesota are in most places not yet significantly impacted by pollution and presumed to be protected by low permeability overlying geologic layers, called aquitards. Even though aquitards are an important control on recharge and contaminant transport, their hydrologic characteristics are poorly understood compared to aquifers. This subproject investigated the St. Lawrence Formation through existing data, new data on fracturing, and by constructing an instrumented borehole to test the water-bearing characteristics. We learned that the St. Lawrence acts to retard vertical water flow where it is buried by more than 50 feet of overlying rock, but fails to do so in more shallow settings. Parts of the formation convey water horizontally in either setting.

A third subproject traced ground water movement in the Rochester area by examining the chemistry of the water. We learned that flow patterns are changing, apparently in response to high capacity pumping.

PROJECT RESULTS USE AND DISSEMINATION

County geologic atlases are distributed in print and digital formats. The digital format allows us to include all the data that support the maps and the ability to change the maps or create new ones. The products are available from the MGS web site (<http://www.mngs.umn.edu/index.html>). We also conduct post-project workshops in the map area to familiarize users with the products and their applications. The products are also distributed to libraries. Products of the Morrison County Geologic Atlas have been applied to finding new municipal water supplies in Little Falls and Motley. We expect both these atlases will be applied to understanding the widespread distribution of nitrate in ground water in this part of Minnesota. Additional funding from DNR has allowed us to continue to collect data from the instrumented borehole constructed for the St. Lawrence subproject. This additional data will be combined with what we have in a formal MGS Report of Investigations. The Rochester study is likely to improve computer simulations of water flow and influence decisions about the distribution and pumping rates of the wells that supply the city.

Project Publication:

Hydrogeologic Properties of the St. Lawrence Aquitard, Southeastern Minnesota (PDF - 1.87 GB)

Project completed: 6/30/2014

Updating the Minnesota Wetlands Inventory: Phase 2

Subd. 03b \$1,100,000

Steve Kloiber

DNR

500 Lafayette Rd, Box 25

St. Paul, MN 55155

Phone: (651) 259-5164

Email: steve.kloiber@dnr.state.mn.us

Web: http://www.dnr.state.mn.us/eco/wetlands/nwi_proj.html

Appropriation Language

\$1,100,000 is from the trust fund to the commissioner of natural resources to continue the update of wetland inventory maps for Minnesota. This appropriation is available until June 30, 2013, by which time the project must be completed and final products delivered.

PROJECT OVERVIEW

M.L. 2010 Projects Completed in 2013-2014

The National Wetland Inventory, a program initiated in the 1970s, is an important tool used at all levels of government and by private industry and non-profit organizations for wetland regulation and management, land use and conservation planning, environmental impact assessment, and natural resource inventories. The data behind the National Wetlands Inventory for Minnesota is now considerably out-of-date and a multi-phase, multi-agency collaborative effort coordinated by the Minnesota Department of Natural Resources is underway to update the data for the whole state. This appropriation is being used to conduct the second phase of this effort, which involves updating wetland maps for 13 counties in east-central Minnesota surrounding the greater Twin Cities metropolitan area, evaluating imagery sources and mapping technologies for use in future mapping of agricultural regions of the state, and acquiring additional data needed to update wetland maps for southern Minnesota.

OVERALL PROJECT OUTCOME AND RESULTS

Updated wetland maps were created for 13 counties in east-central Minnesota (7,150 square miles), encompassing the Twin Cities metropolitan area. Wetlands in Minnesota were originally mapped by the U.S. Fish and Wildlife Service in the early 1980's as part of the National Wetlands Inventory (NWI). Although still widely used for land use planning, wetland permit screening and natural resource management, the original maps have grown increasingly out-of-date due to landscape alterations over the years. The data created for this project marks the first significant update to the NWI in Minnesota.

The new maps are much more accurate, capture more detail, and provide more information than the original maps. Besides showing the location, size, and type of each wetland, the updated map data includes information on the wetland's landscape position and hydrologic characteristics, which can be useful in assessing the benefits provided, such as water quality improvement, flood storage, and fish and wildlife habitat. Updating the NWI is a key component of the State's strategy to monitor and assess wetlands in support of efforts to assure healthy wetlands and clean water for Minnesota. The DNR is planning to complete the NWI update for the entire state by 2020.

Accomplishments for this project phase also include acquiring high-resolution, spring leaf-off digital aerial imagery for 23,900 square miles of southern Minnesota, acquiring field validation data for southern Minnesota, and developing wetland mapping procedures for the agricultural region of Minnesota.

PROJECT RESULTS USE AND DISSEMINATION

Imagery acquired for this project is available to the public through the Minnesota Geospatial Information Office (MnGeo): http://www.mngeo.state.mn.us/chouse/wms/geo_image_server.html. The MnGeo imagery service receives about one million page requests per month for the southern Minnesota imagery. This is the first publicly available leaf-off imagery data for southern Minnesota since 1991.

The updated wetland map data are available through an interactive mapping application on the DNR's website at: <http://www.dnr.state.mn.us/eco/wetlands/map.html>. The data can also be downloaded, free of charge, for use in geographic information system applications through the DNR's data deli at: <http://deli.dnr.state.mn.us/>. The data will eventually be incorporated into the national "Wetland Mapper" application maintained by the U.S. Fish and Wildlife Service.

The wetland mapping procedures and accuracy results for the 13-county updated NWI data are presented and discussed in a manuscript that has been submitted to the journal *Wetlands*, a publication of the Society of Wetland Scientists (SWS). Information from this project was also presented at the SWS annual conference in Duluth, MN in 2013. In addition, a press release was distributed regarding the updated NWI data and the story was published on several online news websites.

Researchers at the University of Minnesota Remote Sensing and Geospatial Analysis Laboratory conducted an extensive study of the effects of digital elevation model (DEM) preprocessing and mapping methods on the accuracy of wetlands maps in three different physiographic regions of Minnesota. This research covered two study sites in agricultural areas including the Minnesota River Headwaters (Big Stone County) and Swan Lake (Niccollet County) as well as a comparison site from northern Minnesota (St. Louis and Carlton Counties). The results of this

M.L. 2010 Projects Completed in 2013-2014

effort were compiled and submitted for publication in several peer-reviewed scientific journals along with results from the earlier phase of the NWI update project. Three hard copies and one electronic copy of these publications have been submitted with the final report to LCCMR. There have also been numerous presentations at professional conferences.

Project Publications:

- Influence of Multi-Source and Multi-Temporal Remotely Sensed and Ancillary Data on the Accuracy of Random Forest Classification of Wetlands in Northern Minnesota (PDF - 2.7 MB)
- Comparison of Flow Direction Algorithms in the Application of the CTI for Mapping Wetlands in Minnesota (PDF - 15.3 MB)
- The Effects of Data Selection and Thematic Detail on the Accuracy of High Spatial Resolution Wetland Classifications (PDF - 0.2 MB)
- A semi-automated, multi-source data fusion update of a wetland inventory for east-central Minnesota, USA (PDF - 1.4 MB)
- Wetland Mapping in the Upper Midwest United States: An Object-Based Approach Integrating Lidar and Imagery Data (PDF - 1 MB)

Project completed: 6/30/2014

Mitigating Pollinator Decline in Minnesota

Subd. 03e \$297,000

Vera Krischik

U of MN
1980 Folwell Ave, #219
St. Paul, MN 55108

Phone: (612) 625-7044

Email: krisc001@umn.edu

Fax: (612) 625-5299

Web: <http://www.entomology.umn.edu/cues/krischiklab>

RESEARCH

Appropriation Language

\$297,000 is from the trust fund to the Board of Regents of the University of Minnesota to assess the role of insecticides in pollinator health in order to help mitigate pollinator decline. This appropriation is available until June 30, 2013, by which time the project must be completed and final products delivered.

PROJECT OVERVIEW

A class of insecticides known as systemic neonicotinyl insecticides have been identified as a potential factor in recently observed declines in pollinators - the beneficial insects that carry pollen from plant to plant - including the phenomenon amongst honeybees known as Colony Collapse Disorder. But only preliminary investigation into this potential link has been completed to date. This appropriation is enabling the University of Minnesota's Department of Entomology to conduct additional research needed to determine what impacts systemic neonicotinyl insecticides may be having on the health, behavior, and mortality of honeybees and other pollinators. Findings could be used to help mitigate pollinator decline and identify alternative approaches for managing pest insects.

OVERALL PROJECT OUTCOME AND RESULTS

M.L. 2010 Projects Completed in 2013-2014

The commonly used systemic neonicotinyl class of insecticides (imidacloprid, thiamethoxam, clothianidin, and dinotefuran) is implicated in bee decline since insecticide residues accumulate in pollen and nectar. These residues can kill foraging bees and decrease pollination, seeds, and fruits of native plants and crops.

Neonicotinyls are applied in numerous methods (seeds, soil drenches, and tree trunk injections). Of the 442 million acres of U.S. cropland, 143 acres are treated with over 2 million pounds of neonicotinyl insecticides. In Minnesota in 2009, 46,766 pounds of imidacloprid and 19,347 pounds of clothianidin were applied.

These research objectives were to understand the effects of imidacloprid residues on bee health. This research found that a standard, label rate of imidacloprid applied to soil of potted plants produced imidacloprid residues of 1973 ppb in mint and 1568 ppb in milkweed flowers. A residue in flowers of 185 ppb imidacloprid kills a bee.

Research on greenhouse colonies of bumblebees showed that 20-100 ppb imidacloprid or clothianidin provided in sugar syrup for 11 weeks increased queen mortality and decreased consumption, sugar syrup storage, colony weight, and male production. Consequently, 20 ppb had detrimental effects on bumblebees and will reduce pollination of native plants. Research on field colonies of honey bees showed that only 33% of the imidacloprid was stored in colony cells. At 200 ppb there was less brood, fewer returning foragers, and higher amounts of distorted wing virus, which can cause colony death.

This research demonstrated that applications of imidacloprid and clothianidin insecticides to soil result in high residues in nectar and pollen that will kill bees. Studies on bees showed how colonies died from these insecticides.

An 11 part website for outreach education in Minnesota on pollinator conservation was developed.

PROJECT RESULTS USE AND DISSEMINATION

The purpose of the research was to supply data to protect pollinators to ensure future seeds and fruits for wildlife and people. These research data are very important to groups trying to understand the impact of systemic, neonicotinyl insecticides on bee colonies and individual foragers. These data are used by bee keepers, advocacy groups, state agencies, and the US EPA for discussion on whether neonicotinyl insecticides are affecting bee health and whether their use needs to be restricted. In June 2013 The European Union's Food Safety Authority (EFSA) has restricted the use of neonicotinyl insecticides for 2 years on all flowering plants that bees utilize. The reports and discussion are on the LCCMR sponsored "Pollinator Conservation" website. This is a remarkable proactive decision to ensure the safety of pollinators.

An 11 part website on bee pollinator conservation was developed for outreach education in Minnesota. The website contains research results, manuscripts, workshop, bulletin on insecticides and bees, bulletin on pollinator conservation, and poster on bee plants. We will produce 4 manuscripts from these data and 3 are already in final form and available on the website.

These research data have been requested by groups that need to understand more about the risk of neonicotinyl insecticides to bees: US EPA, Center for Food Safety, PANNA (Pesticide Action Network), Xerces Society for Invertebrate Conservation, Washington State Department of Agriculture, Pesticide Research Institute, MN Honey Producers, Boulder County Bee Keepers, and Colorado State Beekeepers. The lab was interviewed by TV and radio many times: MN Public Radio (3), Harvest Public Media, Iowa Public Radio, WCCO, Kare 11 News, KSTP, Pioneer Press, Star Tribune, and the Minnesota State Fair. Krischik has provided her research results to the US EPA twice: an online slide show webinar to EPA scientists and a visit to UM by the US EPA Administrator for the Office of Chemical Safety and Pollution Prevention (OCSPP). Krischik's expertise from this research has made her a reviewer for 2 white papers from the Xerces Society of Invertebrate Conservation and another from the Friends of the Earth as well as peer reviewer on related scientific manuscripts.

Project completed: 06/30/2013

M.L. 2010 Projects Completed in 2013-2014

Science and Innovation from Soudan Underground Mine State Park

Subd. 03f \$545,000

Jeffrey Gralnick

U of MN

1479 Gortner Ave

St. Paul, MN 55108

Phone: (612) 626-6496

Email: gralnick@umn.edu

Web: http://www.cbs.umn.edu/labs/gralnick/Soudan_Mine.html

RESEARCH

Appropriation Language

\$545,000 is from the trust fund to the Board of Regents of the University of Minnesota to characterize unique microbes discovered in the Soudan Underground Mine State Park and investigate the potential application in bioenergy and bioremediation. This appropriation is available until June 30, 2013, by which time the project must be completed and final products delivered.

PROJECT OVERVIEW

The Soudan Iron Mine near Ely, Minnesota is no longer an active mine and is now part of a state park, as well as the home to a state-of-the-art physics laboratory at the bottom of the mine. The mine has also recently been discovered to contain an extreme environment in the form of an ancient and very salty brine bubbling up from deep below the Earth's surface through holes drilled when the mine was active. Strange microorganisms - part of an ecosystem never before characterized by science - have been found living in the brine. Scientists from the University of Minnesota will use this appropriation to:

- Study this unique ecosystem and its organisms;
- Examine the potential of using the microorganisms for applications in medicine, energy production, and other areas;
- Develop a program to educate mine visitors about the brine ecosystem and its organisms.

OVERALL PROJECT OUTCOME AND RESULTS

The Soudan Iron Mine near Ely, MN is home to an extreme environment where microorganisms are thriving 2300 feet below the surface in an ancient, salty brine. Though mining operations have been closed for almost 50 years, the mine is now a State Park managed by Minnesota's Department of Natural Resources. Visitors can tour the mine, learning about the history of mining at Soudan and can also tour the state-of-the-art physics laboratory built at the bottom of the mine. Just a few hundred feet away from the physics laboratory, bubbling up from holes drilled in the last days of iron mining, is strange water - an incredibly salty brine that lacks any oxygen gas - and strange microorganisms (bacteria and other single-celled microbes) living in the water. Our work has resulted in the characterization of the level 27 brine with respect to its chemical makeup, the rate that the brine mixes with surface water, cultured and uncultured microbial communities living in the brine, and speciation of minerals found in the brine channel. We have also specifically cultured about two dozen microorganisms from the mine that produce potent anti-fungal compounds, several of which have been shown to have activity against fungal pathogens. We have also isolated several novel species of iron oxidizing and iron reducing bacteria, which we continue to characterize. Finally, we developed an interactive touchscreen display and presentation about subsurface microbiology and geochemistry, specifically highlighting our work from this project. The goal of this touchscreen display is to both educate citizens of Minnesota broadly about subsurface microbiology and highlight some of the most exciting results from our project in a way that is broadly accessible to non-scientists.

M.L. 2010 Projects Completed in 2013-2014

Findings from this project formed the basis for a follow-up project begun in 2013 - "Harnessing Soudan Mine Microbes: Bioremediation, Bioenergy, and Biocontrol" - that is to exploring potential applications of using the microorganisms living in Soudan Iron Mine for removing metals from mine waters, producing biofuels, and developing a biocontrol for White-Nose Syndrome, which is decimating bat populations around the country.

PROJECT RESULTS USE AND DISSEMINATION

Project results have been disseminated through presentations made by students and investigators supported on this project. Co-Investigator Prof. Brandy Toner has presented research from our project at an international meeting in 2011 (Goldschmidt Conference, Prague, Czech Republic) and at a national meeting in 2012 (American Geophysical Union, San Francisco, CA). Prof. Jeff Gralnick presented some of the work supported by this project at the TEDxUMN 2012 event, students working on this project gave several poster presentations at national and local meetings (2 presentations in 2012, 4 presentations in 2013). Two scientific publications are currently in preparation (first authors Lindsey Briscoe from the Toner Lab and Benjamin Bonis from the Gralnick Lab) and one has been published in the open access journal of the American Society of Microbiology mBio (Summers, ZM, JA Gralnick and DR Bond. 2013. mBio. Cultivation of an obligate Fe(II)-oxidizing lithoautotrophic bacterium using electrodes. Jan 29;4(1)e00420-12.). Our project was also featured by several media outlets including the Northland's Newscenter, WCCO Channel 4 in the Twin Cities, MoBio's blog, and the University of Minnesota College of Biological Sciences.

Our specific outreach component for this project was to purchase, design and implement an interactive touch screen display for the Visitor's Center at the Soudan Underground Mine State Park. We purchased the equipment (computer, 42 inch touch screen display, mounting bracket, security cables) and have finished the first presentation featuring work from this project. The installation will take place before the mine reopens for visitors for the 2014 season.

Project completed: 06/30/2013

Quantifying Carbon Burial in Wetlands

Subd. 03g \$144,000

James Cotner

U of MN

100 Ecology, 1987 Upper Buford Cir, Dept. Ecology, Evolution and Behavior
St. Paul, MN 55108

Phone: (612) 625-1706

Email: cotne002@umn.edu

Fax: (612) 624-6777

Web: <http://www.tc.umn.edu/~cotne002/Site/Research.html>

RESEARCH

Appropriation Language

\$144,000 is from the trust fund to the Board of Regents of the University of Minnesota to determine the potential for carbon sequestration in Minnesota's shallow lakes and wetlands. This appropriation is available until June 30, 2013, by which time the project must be completed and final products delivered.

PROJECT OVERVIEW

Shallow lakes are effective carbon sinks and could be used to mitigate carbon dioxide released from use of fossil fuels. Minnesota currently emits over 150 million metric tons of carbon dioxide annually due to fossil fuel use and has a stated goal to stabilize future emissions at 1990 levels. Reaching this goal will require both minimizing sources and maximizing carbon sinks such as shallow lakes. The University of Minnesota will use this appropriation

M.L. 2010 Projects Completed in 2013-2014

to study how effectively shallow lakes and wetlands in different regions of Minnesota remove and retain carbon dioxide from the atmosphere. Findings will be used to provide guidance on how to manage shallow lakes to maximize carbon sequestration and evaluate the potential for Minnesota shallow lakes and wetlands to have roles on the global carbon trading market.

OVERALL PROJECT OUTCOME AND RESULTS

We examined the potential for shallow lakes to mitigate carbon dioxide release from fossil fuels. The CO₂ concentration in the atmosphere is increasing and it is a greenhouse gas that has been strongly connected to climate change on Earth. The state of Minnesota emits over 150 million metric tons of CO₂ annually due to fossil fuel burning and a stated goal is to stabilize releases at 1990 levels. Reaching this goal will require both minimizing sources and maximizing sinks such as lakes.

To determine how much CO₂ is removed from the atmosphere by shallow lakes, we collected sediment samples from over 100 lakes throughout the state, determined how much organic carbon resides in the sediments and determined the burial rate using a new method that is based on lead isotope dating. Our goals were to identify important variables that facilitate carbon burial and to estimate burial rates for the entire state. We found that shallow lakes bury organic carbon at very high rates compared to other landscape features and that effective burial is facilitated by high rates of productivity that occurs in these systems; anaerobic (no oxygen) conditions, when they occur, particularly in the wintertime under the ice, also facilitate increased carbon burial. Although burial represents a large quantity of carbon, about 6 Tg per year (or 6 million metric tons), the State of Minnesota releases about 150 million metric tons of carbon per year through the burning of fossil fuels.

In addition to the scientific results of our work, this project has helped train 10 undergraduate students from both the University of St. Thomas and University of Minnesota, two graduate students at the University of Minnesota and one post-doctoral fellow for two years.

More information on the results of this project can be found in our final project report.

PROJECT RESULTS USE AND DISSEMINATION

The results from this project have been incorporated into materials for use in the class room at St. Thomas and University of Minnesota. Cotner and Zimmer have used material from this project in lectures they have given locally, nationally and internationally (Sweden, Brazil, Japan). At the recent Ecological Society of America annual meeting, members of our team presented 11 posters and/or oral presentations that were very well received. We also organized a special session on terrestrial-aquatic linkages that had a strong focus on carbon burial. This was an extremely well-attended session at this international meeting. Also, 6 members of our group (Cotner, Zimmer, Hobbs and Ramstack-Hobbs, Herwig, and Hanson) presented results from this project at a Shallow Lakes Workshop that we helped organize in Fergus Falls this past August. This workshop was completely full and was attended by resource managers from throughout the state. Cotner has also been presenting some of this work through informal education talks that he has been giving in the past 18 months to various groups (mostly senior citizens) in the Twin Cities area. He has given approximately 20 presentations that have focused on marine and freshwater resources. Lastly, we have published three papers in the scientific literature based on results from this and a related project funded through the National Science Foundation. We have four other papers that are either currently being reviewed or that will be submitted by June 2014.

Project Publications:

- The altered ecology of Lake Christina: A record of regime shifts, land-use change, and management from a temperate shallow lake (PDF - 1.4 MB)
- Estimating modern carbon burial rates in lakes using a single sediment sample (PDF - 0.6 MB)

Project completed: 06/30/2013

M.L. 2010 Projects Completed in 2013-2014

Ecosystem Services in Agricultural Watersheds

Subd. 03i \$247,000

Kylene Olson

Chippewa River Watershed Project
629 North 11th Street, Suite 17
Montevideo, MN 56265

Phone: (320) 269-2139 ext. 116

Email: kylene@chippewariver.org

Fax: (320) 269-6593

Web: <http://www.chippewariver.com/> & <http://www.landstewardshipproject.org/>

Appropriation Language

\$247,000 is from the trust fund to the commissioner of natural resources for an agreement with the Chippewa River Watershed Project to develop local food and perennial biofuels markets coupled with conservation incentives to encourage farmers to diversify land cover in the Chippewa River Watershed supporting improvement to water quality and habitat. This appropriation is available until June 30, 2013, by which time the project must be completed and final products delivered.

PROJECT OVERVIEW

The Chippewa River watershed faces many serious environmental problems such as water quality degradation, threats to biodiversity, and increased flooding. Agricultural practices have contributed to these problems, but they can also contribute to solutions. Through this appropriation, the Chippewa River Watershed Project and the Land Stewardship Project are collaborating to pilot an innovative approach that works with farmers to combine community-based markets for alternative crops and products with utilization of conservation incentives programs to achieve the level of landscape change needed to meet water quality goals and other environmental objectives.

OVERALL PROJECT OUTCOME AND RESULTS

The Chippewa River Watershed (CRW) subbasin of the Minnesota River has extensive corn and soybeans, grazing livestock, diminishing longer crop rotations and natural systems. Stream and lake impairments in the CRW include turbidity, bacteria, and excessive nutrients. The LCCMR project is part of the ongoing Chippewa 10% Project (C10) that includes: stream monitoring, mapping sensitive areas, modeling cropping systems with historical and future climate to predict changes and extensive farmer engagement through individual contacts, organizing four farmer learning networks and connecting farmers to markets, conservation incentives and technical assistance. We held a total of twelve educational events attracting 494 people with Environment and Natural Resources Trust Fund (ENRTF) and other funding. Partners developed four networks working with 63 farmers and landowners on 8500 acres with ENRTF and other funding. These will continue and grow past the completion of this project. Networks and events developed during this time with assistance from other funding, as detailed in the report, include:

- Women Caring for the Land network with 15 women landowners engaged in conservation efforts on their land
- Nitrogen management network with 8 farmers utilizing soil tests, corn stalk nitrate tests and nitrogen management strategies
- Soil Health workshop with 270 attendees

The goals for the ENRTF project were to identify sensitive fields on 10% of corn and soybean fields, engage landowners with information about benefits of diversification, including available conservation incentives and markets, and monitor for changes on fields. ENRTF funds and other funding accomplished these deliverables to achieve the goals:

M.L. 2010 Projects Completed in 2013-2014

- Mapped three focal areas based on water quality monitoring, multi-year crop rotations and scenarios for diversifying 110,000 acres to rotational grazing, forage strips at the toe of steep fields, longer rotations on poorer soils or cover crops;
- Calculated Ecosystem Service Coefficients (ESC) using the Agricultural Production Systems Simulator model for localized future climate and included warm season grass and grazing operations;
- Modeling predicted decreases of 16% sediment load and 7% NO₂-NO₃ nitrogen load when converting sensitive fields to perennial crops;
- Integrated ESC into the Hydrologic Simulation Program - Fortran for the CRW;
- Conducted one-on-one interviews and follow-up with 74 landowners;
- Networks developed included: 1) The 25-landowner Simon Lake Challenge, a landscape-scale grazing network on 6,000 acres; and 2) Cover crop network of 15 farmers on 943 acres; soil biological activity was monitored with soil tests on 150 acres, showing higher soil moisture from cover crops resulted in higher biological activity in the fall;
- Five educational events attracting 165 people;
- Published multiple articles and a website (<http://landstewardshipproject.org/stewardshipfood/foodsystemslandstewardship/chippewa10>).

PROJECT RESULTS USE AND DISSEMINATION

Within the team and beyond, interaction with research scientists, agency personnel, farmers and nonprofit staff create opportunities for longer-term engagement. These opportunities may help bring about land management and landscape changes that result in increased ecosystem goods and services along with better community support.

We have learned together that:

- There are many benefits associated with grazing systems and longer-term rotations.
- Riverine or stream systems can be very flashy in terms of flow, and by extension, ecosystem services the more corn and soybeans dominate the landscape.
- Market signals can sometimes be amplified, distorted or misinterpreted so that the price of one commodity can drive behavior in a direction that may not necessarily be benefiting farmers in the long run.
- It may be possible to tie monitoring, modeling and on-farm changes in practices by linking scenarios, modeling diverse production systems, stream monitoring linked to land-cover, and on-farm practices being monitored with and by farmers and demonstrated through farmer networks.
- Better modeling output can be developed if research scientists work with applied scientists, extension personnel, producers and nonprofit staff to generate information from models on different grazing systems, conventional and organic production systems and different weather patterns.

Based on the strength of the Chippewa 10% Project and its partners and modeling, the Chippewa River Watershed was chosen by the United States Department of Agriculture's Agricultural Research Service to be part of the Long-term Agroecological Research Sites (LTAR). This was officially announced in 2012 and funding allocated to North Central Soil Conservation Research Lab in Morris for this purpose in 2013.

The Chippewa 10% Project regularly provides opportunities for farmers and landowners to learn about new approaches they may not be familiar with. For example, most of the farmers we have engaged who graze ruminant livestock use continuous grazing or a very non-intensive, low-level management, e.g., moving the animals every 8 days. Early winter of 2013 we brought a group of farmers to a presentation on soil health building strategies. A number of them were quite taken with a presentation by North Dakota rancher Gene Goven who has increased the productivity of his grasslands to boost his cattle stocking rate by 400%. He did so using sound planning strategies, fundamental soil-building techniques, and building diversity of flora and fauna above and below his soil, not by acquiring more land or throwing money at his challenges.

M.L. 2010 Projects Completed in 2013-2014

Since then we have selected a few farmers from the group who are open to the message of planning for a grazing system that is multi-functional, improving profit, water quality, wildlife habitat and soil health, and gave them an intense two day course on the Holistic Planning techniques they could use to move their farms toward those goals. Seven farmers participated, some enthusiastically embracing the approach and expressing willingness to show others what they're doing and provide some coaching for friends and neighbors.

LSP staff working in the Root River Watershed were engaged to learn about GIS and outreach techniques and begin to plan for and apply them in Minnesota's Root River Watershed.

The Chippewa 10% Project has shared information through conference presentations at National Institute of Food and Agriculture Project Directors meeting, two Green Lands Blue Waters conferences about watersheds in IA and MN, the 4th Interagency Conference on Research on the Watershed in Anchorage, AK, the MOSES conference in La Crosse and several other in-state venues with staff from multiple agencies.

In addition we are sharing information for the general public through extensive coverage in the Land Stewardship Letter published by the Land Stewardship Project and front page coverage through AgriNews in November, 2013.

We have held 9 field days with 166 attendees over the course of this project and several workshops on cover crops, grazing, markets and conservation programs. There have been eight team meetings over the period.

A list of other reports and posters appended to the project is as follows:

- Rohweder, J.R, G. Boody, S. Vacek. 2012. Modeling Important Bird Habitat Using Multiple Alternative Land Cover Scenarios within the Chippewa River Watershed, Minnesota. US Geological Survey.
- A study by USGS paid for with funds by National Institute of Food and Agriculture.
- DeVore, B. 2012. Feeding the subterranean herd: How putting soil at the center could help revitalize farmland...& farming. September to December 2012. Land Stewardship Project
- Olson, K, et al. 2013. The Chippewa 10% Project: Achieving Needed Ecosystem Services in an Agricultural Watershed. Poster and presentation at the Green Lands Blue Waters annual conference section on watersheds. November 20-21, 2013. Minneapolis, MN. Published by Land Stewardship Project.
- LSP et al. 2013. Farmer/Landowner Outreach and Organizing in the Chippewa and Root River Watersheds: Achieving a healthy ecosystem in agricultural watersheds. Poster presented at Green Lands Blue Waters annual conference section on watersheds. November 20-21, 2013. Minneapolis, MN. Published by Land Stewardship Project.
- Jaradat, A.A, J. Starr, G. Boody. 2014. Comparative Assessment of Organic and Conventional Production of Row Crops under Climate Change: Empirical and Simulated Yield Variation in the Chippewa River Watershed, MN. Poster at MOSES conference on Organic Farming. La Crosse, WI. February 2014

Materials are being added to the Chippewa 10% Project website at <http://landstewardshipproject.org/stewardshipfood/foodsystemslandstewardship/chippewa10>. A related website is <http://landstewardshipproject.org/stewardshipfood/foodsystemslandstewardship/soilquality>. LCCMR and other funders are acknowledged on these websites.

In addition, research papers were published with other funding. More research will be published that references ENTRF funding.

Project Publication:

Modeling Important Bird Habitat Using Multiple Alternative Land Cover Scenarios within the Chippewa River Watershed, Minnesota (PDF - 5.0 MB)

Project completed: 06/30/2014

M.L. 2010 Projects Completed in 2013-2014

Identifying Critical Habitats for Moose in Northeastern Minnesota

Subd. 03k \$507,000

Ron Moen

UMD, NRRI

5013 Miller Trunk Hwy

Duluth, MN 55811

Phone: (218) 720-4279

Email: rmoen@nrri.umn.edu

Fax: (218) 720-4328

Web: <http://www.nrri.umn.edu/moose/>

RESEARCH

Appropriation Language

\$507,000 is from the trust fund to the Board of Regents of the University of Minnesota for the Natural Resources Research Institute to identify critical habitats for moose, develop best management habitat protection practices, and conduct educational outreach in cooperation with the Minnesota Zoo. This appropriation is available until June 30, 2013, by which time the project must be completed and final products delivered.

PROJECT OVERVIEW

Moose are one of Minnesota's most prized wildlife species. Recently observed increases in mortality rates amongst some moose in northeastern Minnesota have led to concern that the population there may be starting a decline like that seen in the northwestern part of the state, where moose populations fell from over 4,000 to fewer than 100 in less than 20 years. Researchers from the Natural Resources Research Institute at the University of Minnesota - Duluth, are using this appropriation to determine what factors may be responsible for increases in moose mortality rates in northeastern Minnesota in order to determine if it is possible to slow or prevent significant, long-term decline in the moose population there.

OVERALL PROJECT OUTCOME AND RESULTS

Moose are one of Minnesota's most prized wildlife species. In less than 20 years moose in northwestern Minnesota declined from over 4,000 to fewer than 100. The northeastern Minnesota moose population, which had over 7,000 moose until 2009, is in the middle of what appears to be a similar decline. Higher mortality in radiocollared moose is correlated with warmer temperatures. We used satellite collars to track moose in northeastern Minnesota and collected GPS locations day and night 365 days a year. Over 2 million moose locations and activity data were obtained. Specific habitats needed by moose were identified using the satellite collars. Spatial distribution and availability of habitat types has guided identification of specific sites for enhancement, protection, or acquisition. Habitat guidelines and recommendations help private and public land managers provide the best possible habitat for moose.

The project was part of a coordinated effort involving many resource management agencies to determine if it is possible to slow or prevent a decline in the northeastern MN moose population. Public outreach and education was accomplished with a website that provides information on moose in Minnesota and allowed the public to report almost 2,000 moose sightings. The Minnesota Zoo developed an on-site informational kiosk about Minnesota moose and zoo educators developed a curriculum for teacher workshops to be held both at the zoo and at the Boulder Lake Environmental Learning Center near Duluth. We gave over 70 moose presentations during the project, and continue to give presentations now.

The project combined research and education to increase public understanding of Minnesota moose now and in the future. Results and data from this project are still being used in current projects. We expect that there will be at least 2 more M.S. theses, 5 peer-reviewed publications, and additional NRRI Technical Reports developed from

M.L. 2010 Projects Completed in 2013-2014

the data collected in this project that will be used to improve moose management. We also continue to work with the MN DNR adult and calf moose mortality projects using data and expertise obtained during this moose research project, and we have an ongoing collaboration with the Minnesota Zoo in Apple Valley with a deer-moose parasite project and a moose-wolf predation project.

PROJECT RESULTS USE AND DISSEMINATION

The project has had relatively wide dissemination, both in formal settings and in working with DNR and other resource management agencies to implement recommendations arising from the project. We gave over 70 presentations to the public about this project. We also developed a moose website that is used extensively by both biologists and the public. We will continue to update this website in the future.

In addition, because of the interest in moose, the project has received attention from the media, with newspaper and magazine articles, and radio and television interviews. Among the media outlets are the Duluth News Tribune, Minneapolis Star Tribune, and St. Paul Pioneer Press Dispatch, local TV stations, Minnesota Public Radio, Duluth News Tribune, Minneapolis Star Tribune, Los Angeles Times, BBC in Ontario and Newfoundland, Sweden Public Radio, Toronto Star, and others.

Although not limited to this project, Moen was also asked by the DNR to present on the current status of moose in Minnesota at the 2014 Roundtable, and also gave testimony to the Environment and Natural Resources Policy Committee on February 25, 2014.

Finally, there are several peer-reviewed publications, theses, and technical reports that have arisen from work conducted on this project. Some of these publications are currently being peer-reviewed. We expect to produce several additional publications and theses from the data obtained in this project.

Project completed: 06/30/2013

Subd. 04 Land, Habitat, and Recreation

Ecological Restoration Training Cooperative for Habitat Restoration

Subd. 04a \$550,000

Susan Galatowitsch

U of MN
1970 Folwell Ave
St. Paul, MN 55108

Phone: (612) 624-3242
Email: galat001@umn.edu
Fax: (612) 624-3242
Web: <http://www.consbio.umn.edu/SG/>

Appropriation Language

\$550,000 is from the trust fund to the Board of Regents of the University of Minnesota for improving ecological restoration success in Minnesota by developing and offering training programs for habitat restoration professionals. This appropriation is available until June 30, 2013, by which time the project must be completed and final products delivered.

PROJECT OVERVIEW

Restoration work is increasingly relied on as a conservation strategy in Minnesota even though project failure rates remain high. Although there are many competent professionals working in the field, the quality of work varies

M.L. 2010 Projects Completed in 2013-2014

across the profession and lack of expertise contributes to failures, partly because there is currently a lack of professional restoration training available. In order to help improve the success rates of restorations, scientists and educators at the University of Minnesota's Department of Horticultural Science are using this appropriation to develop an ecological restoration education program and cooperative. The effort will make training opportunities for practicing restoration professionals available statewide and facilitate improved and increased communication amongst the restoration community.

OVERALL PROJECT OUTCOME AND RESULTS

Ecological restoration is increasingly relied on as a conservation strategy in Minnesota even though project failure rates remain high. To improve ecological restoration success in Minnesota, this project developed training opportunities for practicing restoration professionals. We established the Ecological Restoration Training Cooperative (ERTC), which is based at the University of Minnesota, and coordinated as a partnership between state agencies and the University. A program of web-based, instructor-guided learning, combined with field sessions offered at multiple locations, are the first of its kind in the US for restoration. As part of this project, the training cooperative developed and offered five application-oriented online courses accessible statewide. These courses covering site assessment, seeding, planting, vegetation management and monitoring, were taken by 113 people during the "pilot phase". Each course will be offered at least twice a year through the U of MN College of Continuing Education. In conjunction with the online courses, field training sessions were developed for the seeding and vegetation management courses. These sessions focus on hands-on restoration skills introduced in the online courses. A four-year agreement with DNR Parks and Trails will allow each of the two field sessions to be taught by DNR natural resource specialists at four out-state locations each year in order to facilitate access to the training opportunities by individuals from around the state.

In addition to the five training courses, the ERTC developed several other ways for restoration practitioners to learn skills and stay current. A webinar series, an annual workshop, social network, and website were all launched as part of ERTIC programming. During this grant period, five webinars were held, which were attended by over 1000 people. These presentations were recorded and are available on the practitioner's network, which has 187 members to date. The first annual conference, focused on restoration monitoring, was held in May 2013. Information on all upcoming events, including online courses can be found on the ERTC website, www.restoringminnesota.umn.edu. Details about the content of online courses, field sessions, webinars, and the workshop are presented in a supplemental report.

PROJECT RESULTS USE AND DISSEMINATION

Information from this project has been made available in the following ways:

- Information on training opportunities is made available through the ERTC website, which was accessed over 2600 times in the past 18 months.
- Recorded webinar presentations are available through the ERTC practitioner's network, which is also linked to the website.
- Course and workshop information has been (and will continue to be) disseminated to over 6000 people, which is part of an active marketing effort led by the College of Continuing Education.
- The innovative approaches taken to the online courses have been communicated by press-releases connected to the R1Edu national university network.
- The innovative suite of training opportunities will be communicated with restoration researchers and practitioners at a talk to presented to the Society for Ecological Restoration International Congress to be held in October 2013.

Of the 140 people that completed the course as beta-testers or in the pilot phase, many were middle-level managers responsible for contracting and program coordination. These individuals have first-hand experience with the course and are in a position to recommend it to colleagues that need/want to advance their skills.

Project Publication:

M.L. 2010 Projects Completed in 2013-2014

Ecological Restoration Training Cooperative: Supplemental Report (PDF - 6 MB)

Project completed: 06/30/2013

Scientific and Natural Areas and Native Prairie Restoration, Enhancement, and Acquisition

Subd. 04b \$1,750,000

Peggy Booth

DNR

500 Lafayette Rd, Box 25

St. Paul, MN 55155

Phone: (651) 259-5088

Email: peggy.booth@dnr.state.mn.us

Fax: (651) 296-1811

Web: <http://www.dnr.state.mn.us/snas/index.html>

Appropriation Language

\$1,750,000 is from the trust fund to the commissioner of natural resources to acquire lands with high quality native plant communities and rare features to be established as scientific and natural areas as provided in Minnesota Statutes, section 86A.05, subdivision 5, restore parts of scientific and natural areas, and provide assistance and incentives for native prairie landowners. A list of proposed acquisitions must be provided as part of the required work program. Land acquired with this appropriation must be sufficiently improved to meet at least minimum management standards as determined by the commissioner of natural resources. This appropriation is available until June 30, 2013, by which time the project must be completed and final products delivered.

PROJECT OVERVIEW

Minnesota's Scientific and Natural Areas (SNA) Program is an effort to preserve and perpetuate the state's ecological diversity and ensure that no single rare feature is lost from any region of the state. This includes landforms, fossil remains, plant and animal communities, rare and endangered species, and other unique biotic or geological features. These sites play an important role in scientific study, public education, and outdoor recreation. The Minnesota Department of Natural Resources is using this appropriation to conduct restoration activities on approximately 3,200 acres in existing SNAs, to acquire an additional 80 acres to be added to the SNA system, and to provide technical assistance to private landowners of native prairie.

OVERALL PROJECT OUTCOME AND RESULTS

Permanent protection of biodiversity significance sites was achieved on 235 acres: 162 acres were acquired in fee as Scientific and Natural Areas (SNAs) and 73 acres were protected through Native Prairie Bank (NPB) conservation easements. This appropriation helped create the new Mille Lakes Moraine SNA and Badoura Jack Pine Forest SNA. Additions were acquired to Blanket Flower Prairie and St. Wendel Tamarack Bog SNAs. Two NPB easements were acquired in the Correll Working Lands area. Seventeen NPB easement baseline property reports were completed.

Restoration and enhancement accomplishments on over 4,000 acres included: native seed collection from 186 acres (16 sites) and seeding of 68 acres (11 sites); invasives species control on 1,175 acres (about 73 sites), invasive species inventory on 2,646 acres (36 sites), and 4 invasives boot brush kiosks installed (3 sites); prescribed burning of 3,733 acres (54 sites); new interpretive signs for 5 SNAs and installation of other signs (31 sites); 4.3 miles of fence removed, repaired or built; and 6 sites cleaned up. About 84 of these projects involved CCM. Twenty-six adaptive management plans were completed by primarily by contractors (covering 5603 acres) all or in part with this appropriation. Ecological prairie monitoring has been conducted on pollinators at 14 SNAs, snakes at 1 SNA, birds at 2 SNAs, and prairie vegetation at 6 SNA and 6 NPB sites. Improvements to the Adaptive Management Spatial Database were implemented.

M.L. 2010 Projects Completed in 2013-2014

Prairie stewardship work was comprised of two prairie landowner workshops, three prairie practitioner forums, presentations at an environmental fair, and direct technical assistance to 75 native prairie landowners. Contractors prepared 36 Prairie Stewardship Plans and staff have completed 2 Prairie Stewardship Plans. All 500 Prairie Tax Exemption sites were reviewed, re-enrollment letters were sent to 250 PTE landowners, and 30 applications were processed.

Project completed: 06/30/2014

State Park Improvements

Subd. 04c \$814,000

Larry Peterson

DNR

500 Lafayette Rd

St. Paul, MN 55155

Phone: (651) 259-5593

Email: larry.peterson@dnr.state.mn.us

Fax: (651) 296-6532

Web: http://www.dnr.state.mn.us/state_parks/

Appropriation Language

\$567,000 is from the trust fund to the commissioner of natural resources for state park capital improvements and natural resource restoration. Of this amount, \$250,000 is for solar energy installations in state parks and the remaining amount shall be used for park and campground restoration and improvements. Priority shall be for projects that address existing threats to public water resources. On July 1, 2010, the unobligated balance, estimated to be \$200,000, of the appropriation for clean energy resource teams and community wind energy rebates in Laws 2005, First Special Session chapter 1, article 2, section 11, subdivision 10, paragraph (a), as amended by Laws 2006, chapter 243, section 15, and extended by Laws 2009, chapter 143, section 2, subdivision 16, is transferred and added to this appropriation. On July 1, 2010, the \$47,000 appropriated in Laws 2009, chapter 143, section 2, subdivision 6, paragraph (f), for native plant biodiversity, invasive plant species, and invertebrates is transferred and added to this appropriation.

PROJECT OVERVIEW

Several of Minnesota's state parks and recreation areas will be receiving energy efficiency improvements, water quality enhancement upgrades, or additional visitor facilities. The Minnesota Department of Natural Resources is using this appropriation to install photovoltaic energy generation equipment and solar-powered water wells, rehabilitate stormwater collection and storage systems, repair and stabilize stream bank erosion, and construct rustic camper cabins. A number of parks are slated for improvements, including St Croix State Park near Hinckley, Soudan Underground Mine State Park near Ely, and Split Rock Lighthouse State Park and Tettegouche State Park along the north shore of Lake Superior.

OVERALL PROJECT OUTCOME AND RESULTS

The purpose of this project was to focus on renewable energy improvements, water quality enhancement, and attracting new users at Minnesota State Parks and Recreation Areas. This project consisted of installation of photovoltaic solar generation facilities at Tettegouche State Park, the construction of 4 rustic camper cabins at Lake Bemidji State Park, and the major rehabilitation of the storm water management system and repair of an eroding river bank at St. Croix State Park.

The first activity was to install photovoltaic solar panels at Tettegouche State Park. This allows us to showcase renewable energy at one of our busiest parks. There were 24KW of pole-mounted photovoltaic generating equipment installed. The system has 96 panels and each panel has a nameplate power rating of 250 watts. These

M.L. 2010 Projects Completed in 2013-2014

panels will generate power for the brand new visitor center that will open to the public in the spring of 2014. Any excess power is exported to the electrical grid. The Utility, MN Power will credit any net excess kWh generation on the meter's monthly invoice. Annual saving are \$3,200.

The second activity was to rehabilitate storm water collection and storage systems at the St. Croix State Park Visitor Center and repair and stabilize river bank erosion on the St. Croix River. Storm water treatment and storage facilities were lacking. The original storm water management system was built by the Civilian Conservation Corps (CCC) in the 1930's. A 20 car parking lot was re-graded and repaved with historic features such as stone curbing preserved. Best management practices are now demonstrated including natural treatment systems such as rain gardens, grassy swales and infiltration pipes were used to redirect storm water from the parking lot away from the river. The hillside that had eroded into the St. Croix River has been stabilized. It was re-graded and restored with native vegetation. The delta of sediment has been removed from the river.

The third activity was to construct 4 rustic camper cabins at Lake Bemidji State Park. They are well insulated to exceed the energy code by 30% and they exceed Minnesota Sustainable Design Guidelines. FRC sustainably grown lumber was used. Camper cabins have been found to attract new users who may not have camping equipment or feel comfortable sleeping out in a tent. These cabins are open for use year round. All 4 cabins have heat and electricity, a screened in porch, an outdoor fire ring for cooking and a picnic table. Two of the cabins sleep 6 while the other two are wheelchair accessible and sleep 5. Along with the cabins, 2 vault toilets were installed within close proximity as well as 2 wells for drinking water. Since the cabins opened in June 2012 there have been 959 occupied site nights.

Project completed: 6/30/2014

State Park Land Acquisition

Subd. 04d \$1,750,000

Dana Vanderbosch

DNR

500 Lafayette Rd, Box 52

St. Paul, MN 55155

Phone: (651) 259-5631

Email: dana.vanderbosch@state.mn.us

Fax: (651) 296-6532

Web: http://www.dnr.state.mn.us/state_parks/

Appropriation Language

\$1,750,000 is from the trust fund to the commissioner of natural resources to acquire and preserve critical parcels within the statutory boundaries of state parks. Land acquired with this appropriation must be sufficiently improved to meet at least minimum management standards as determined by the commissioner of natural resources. A list of proposed acquisitions must be provided as part of the required work program.

PROJECT OVERVIEW

Privately owned lands exist within the designated boundaries of state parks throughout Minnesota. Purchase of these lands from willing landowners for addition to the state park system makes them permanently available for public recreation and enjoyment and facilitates more efficient management. The Minnesota Department of Natural Resources is using this appropriation to acquire 9 acres for Crow Wing State Park northeast of Brainerd, 160 acres for Scenic State Park north of Grand Rapids, 55 acres for Tettegouche State Park north of Silver Bay, and 19 acres for Split Rock Lighthouse State Park northeast of Two Harbors.

OVERALL PROJECT OUTCOME AND RESULTS

M.L. 2010 Projects Completed in 2013-2014

Environment and Natural Resources Trust Fund funding resulted in the Department of Natural Resources acquiring approximately 267 acres of land within the statutory boundaries of five Minnesota State Parks:

- Acquired approximately 13 acres in Crow Wing State Park comprised of three parcels on the Crow Wing River. This acquisition provides additional shoreline protection and adds to the recreational opportunities now offered in this State Park such as hiking, and access to the river.
- Acquired approximately 160 acres at Scenic State Park with very high quality natural and cultural resource value and adjacent to state park lands on two sides. A Civilian Conservation Corps. (CCC) built cabin is located on the lakeshore.
- Acquired approximately 55 acres at Tettegouche State Park to preserve and protect over 700 feet of the Baptism River gorge and views from nearby Illgen Falls. The state park surrounds this parcel on three sides and may offer additional hiking trail opportunities.
- Acquired a portion of 19 acres at Split Rock Lighthouse State Park which directly overlooks Lake Superior with views of Split Rock Lighthouse. The property is surrounded by state park land.
- Partially funded the acquisition of approximately 20 acres of land in Nerstrand Big Woods State Park located in Rice County. This property was identified as outstanding biodiversity significance by Minnesota County Biological Survey and has not been logged in over 100 years. Spring ephemerals are prevalent in this area of the park and the site is important to maintaining the closed canopy and diverse understory characteristic of 'big woods' in Nerstrand Big Woods State Park.

PROJECT RESULTS USE AND DISSEMINATION

As state park maps are updated these former private lands are identified as public land open to use by all park visitors.

Project completed: 06/30/2013

Protection of Rare Granite Rock Outcrop Ecosystem

Subd. 04e \$1,800,000

Thomas Kalahar

Renville SWCD
1008 W Lincoln Ave
Olivia, MN 56277

Phone: (320) 523-1559

Email: kalahar@yahoo.com

Fax: (320) 523-2389

Web: <http://www.renvillewcd.com/> and http://www.bwsr.state.mn.us/projects/Renville_rock-outcrops.pdf

Appropriation Language

\$1,800,000 is from the trust fund to the Board of Water and Soil Resources, in cooperation with the Renville Soil and Water Conservation District, to continue to acquire perpetual easements of unique granite rock outcrops, located in the Upper Minnesota River Valley. \$418,000 of this appropriation is for fiscal year 2010 and is available the day following final enactment.

PROJECT OVERVIEW

Granite rock outcrops along the Upper Minnesota River are among the oldest exposed rock in North America, dating back approximately 3.6 billion years. These outcrops are also home to rare and specialized plant and animal communities rarely found elsewhere in Minnesota, including several types of cactus and one of Minnesota's only three lizard species, the five-lined skink. However, these rock outcrops are increasingly threatened by mining, overgrazing, and development. Through this appropriation, the Renville County Soil and Water Conservation

M.L. 2010 Projects Completed in 2013-2014

District is working with Minnesota's Board of Water and Soil Resources to acquire conservation easements that will permanently preserve approximately 700 acres of this endangered habitat in Chippewa, Lac qui Parle, Redwood, Renville and Yellow Medicine counties.

OVERALL PROJECT OUTCOME AND RESULTS

A total of 748.4 acres of rare and unique Minnesota River Valley landscape were permanently protected and sixteen landowners were paid \$1,741,580 for voluntarily placing perpetual conservation easements on those acres. Five counties participated in the project including Lac qui Parle, Chippewa, Yellow Medicine, Redwood, and Renville. Easement applications were scored by resource professional teams and funding was based on those scores.

Soil & Water Conservation District (SWCD) employees saw a need to protect the natural environment and to provide economically viable choices for the landowners. The Minnesota River Valley contains exposed ancient granite rock outcrops that provide unique landscape features and habitat for specialized plant and animal communities rarely found elsewhere in Minnesota. No programs existed that would give landowners a payment if they chose to protect the area from development by mining, overgrazing, and other development interests. Rock outcrops are a component of the Minnesota River's riparian zone, and destruction of this unique habitat degrades water quality and wildlife habitat in the Minnesota River and its tributaries. Removal of the rock results in severe degradation and permanent loss of these unique landscape features. The Minnesota River Corridor is easily susceptible to fragmentation because it comprises such a small percentage of the Minnesota River Watershed. Past development activities and mining operations have already fragmented large areas of the fragile Minnesota River Corridor.

Demand for aggregate is growing as our population and infrastructure grow. Interest in mining exposed granite rock outcrops in the Minnesota River Valley is high because the rock is readily available and there is no overburden to remove. This encourages the practice of horizontal mining, removing the easiest and most profitable rock, and moving on. Unlike gravel mining operations, there is no reclamation plan possible for replacing this unique landscape feature once it is removed.

PROJECT RESULTS USE AND DISSEMINATION

The Renville SWCD website (www.renvillewcd.com/) continues to update the public on the Rock Outcrop projects by posting information & photos in the "News" section of the website. Each SWCD in Minnesota is required to maintain a website. Those websites contain information on available programs and update the public on current topics of interest in the county.

Each SWCD has a unique position within their community to deliver conservation programs. SWCDs are the local "go to" agency for conservation program delivery and the staff are both trusted and respected by local landowners. Each SWCD office will personally contact landowners who have high quality rock outcrop landscapes on their property. This one-on-one contact will be a major source of providing information to the public.

Individual SWCD offices will continue to keep their local press informed on the progress of the program. In November 2009 the West Central Tribune featured a front page story which reported on Mr. Kalahar's appearance at the Renville County Board work session where he updated the County Board on the status of the project.

Project completed: 06/30/2013

Conserving Sensitive and Priority Shorelands in Cass County

Subd. 04h \$300,000

John Ringle

Cass County Environmental Services Department
300 Minnesota Ave, Box 3000

M.L. 2010 Projects Completed in 2013-2014

Walker, MN 56484

Phone: (218) 547-7241

Email: john.ringle@co.cass.mn.us

Fax: (218) 547-7429

Web: http://www.co.cass.mn.us/esd/home_esd.html

Appropriation Language

\$300,000 is from the trust fund to the commissioner of natural resources for an agreement with Cass County to provide assistance for the donation of perpetual conservation easements to protect sensitive shoreland parcels for long-term protection of recreation, water quality, and critical habitat in north central Minnesota. This appropriation is available until June 30, 2013, by which time the project must be completed and final products delivered.

PROJECT OVERVIEW

Cass County's 500+ high quality lakes provide habitat for fish and wildlife, recreation opportunities for Minnesotans, and they are the cornerstones for the region's local economy. However, the future of these water resources is threatened by increasing population growth and shoreland development. Cass County is using this appropriation to provide assistance to riparian landowners interested in permanently protecting critical shoreline areas through donation of perpetual conservation easements on their lands. County officials expect they will be able to help protect 1,200 to 1,500 acres of riparian land, including 3-5 miles of shoreland.

OVERALL PROJECT OUTCOME AND RESULTS

Cass County's 500+ high quality lakes provide critical fish and wildlife habitat and opportunities for public recreational enjoyment. These natural resources are also the economic engines that sustain local communities. Yet, the future quality of these water resources is threatened by increasing population growth primarily along priority lakeshores.

This project focused on permanently protecting some of the most critical shorelands in Cass County using donated conservation easements. Target shorelands were strategically identified by Cass County, the Leech Lake Area Watershed Foundation, and the Minnesota DNR through its Sensitive Shoreland Study (2008-21010) on 17 lakes in Cass County. Nine (9) landowners donated a conservation easement on their sensitive shoreland to permanently limit future development. As an incentive, the project funds assisted landowners with the closing costs associated with the conservation easement, including an IRS appraisal to enable them to take a charitable deduction for the public conservation benefit donated to the people of Minnesota. In total, 305 acres and 12,039 feet (2.5 miles) of sensitive shoreland was permanently protected.

Cass County holds 8 easements and the Minnesota Land Trust holds one easement. They will annually monitor the properties to ensure compliance with the easement terms. The 9 participating landowners on six lakes (Ten Mile, Washburn, Wabedo, Little Boy, Deep/Rice Portage, and Pine Mountain lakes) donated almost a million dollars of land value to permanently protect critical shorelands by voluntarily restricting future development. The public benefit is the protection of critical fish and wildlife habitat, reduced runoff to further protect water quality, and ultimately the assurance of continued high quality recreational opportunities on some of Minnesota's best recreational lakes. With permanent conservation accomplished at approximately \$13/shoreland foot, this project is a model for cost-effective, long-term protection of recreational opportunity, water quality, and critical land and aquatic habitats on highly developed and sensitive lakeshores in North Central Minnesota.

PROJECT RESULTS USE AND DISSEMINATION

The science-based identification of sensitive shorelands and methodology for this project was the premise for Legacy Amendment funding for donated conservation easements on critical shorelands in Cass County and expanded into Crow Wing and Aitkin Counties as recommended by the Lessard Sams Outdoor Heritage Council and approved by the Minnesota Legislature in 2011. The Legacy Funding resulted in an additional 320 acres and 3.5 miles of critical shorelands permanently conserved in North Central Minnesota. To date, the two projects have

M.L. 2010 Projects Completed in 2013-2014

permanently protected over 6 miles of high priority shorelands in North Central Minnesota. Subsequently, due to the success of both of these projects, Phase II Legacy Funding for additional shoreland conservation in the North Central region was approved by the 2014 Minnesota Legislature.

In addition, it is anticipated that several conservation easements initiated but not completed for various reasons within the ENRTF project time frame will still come to fruition within the next several years to potentially conserve another 100 acres and 1.5 miles of critical shorelands.

The location of the 9 conservation easements in Cass County is included as a data layer in the interactive mapping on the Cass County website at www.co.cass.mn.us.

Throughout the project, hundreds of targeted landowners of sensitive shoreland received information on the benefits of conservation easements. Many presentations were made to lake associations, local governments, and community groups about the benefits of shoreland conservation. Landowner stories can be read on the Leech Lake Area Watershed Foundation website at www.leechlakewatershed.org. Seeds of interest have been sown that could result in future conservation of priority shorelands and continued assurance of public enjoyment of Minnesota's high quality lake resources in Cass County.

Project completed: 06/30/2014

Reconnecting Fragmented Prairie Landscapes

Subd. 04i \$380,000

Steve Chaplin

The Nature Conservancy
1101 W River Pkwy, Ste 200
Minneapolis, MN 55415

Phone: (612) 331-0750

Email: schaplin@tnc.org

Fax: (612) 331-0770

Web: <http://www.nature.org/ourinitiatives/regions/northamerica/unitedstates/minnesota/index.htm>

Appropriation Language

\$380,000 is from the trust fund to the commissioner of natural resources for an agreement with the Nature Conservancy to develop prairie landscape design plans and monitoring protocol involving local landowners and businesses to guide conservation, restoration, and related economic development. This appropriation is available until June 30, 2013, by which time the project must be completed and final products delivered.

PROJECT OVERVIEW

Less than 1% of Minnesota's original tallgrass prairie remains today and what is left exists in scattered remnants. Restoration of healthy prairie ecosystems requires both protection and reconnection of remnants to create prairie-dominated landscape areas of 10,000-50,000 acres. However, it is unlikely such aims can be achieved without balancing desired conservation goals with an ability for local communities to utilize prairies for generating sustainable income. Through this appropriation the Nature Conservancy will work with the University of Minnesota and the local communities of two prairie landscapes in order to develop a framework for how prairie-based economic uses that balance with prairie conservation goals could provide sufficient return on labor and investment to sustain rural families and communities.

OVERALL PROJECT OUTCOME AND RESULTS

The Minnesota Prairie Conservation Plan calls for protecting native prairie and restoring connectivity to prairie core areas using grass-based agriculture as a conservation tool. To provide information and techniques needed to

M.L. 2010 Projects Completed in 2013-2014

meet these goals, we studied two prairie landscapes in western Minnesota: Agassiz Beach Ridges (127,000 acres) and Glacial Lakes (169,000 acres). Using GIS analysis and field survey, we developed a current land use/land cover map that revealed that even in high-quality prairie landscapes, over 25% was cropland and 31% was invasive dominated or mixed native-invasive grassland. To guide conservation activities, we identified conservation targets and specified methods for measuring progress. To rebuild functioning prairie systems, we identified all parcels containing native prairie for possible management and protection, as well as tracts that if restored, could buffer and reconnect prairie. A social analysis using interviews with local constituencies revealed support for conservation if it were tied to working grasslands that promoted rural socio-economic vitality. To facilitate needed restoration, we developed a state transition model that identified feasible restoration transitions from common "start states" (based on current land cover) to conservation and utility prairie and meadow "end states". We developed restoration plans including techniques, seed mixes, and estimated costs for twenty transitions. To make the expansion of grass-based agriculture feasible, landowners will need assistance with the restoration costs. As land use decisions are driven not only by financial returns but also potentially by the value of ecological services, ongoing InVest modeling will highlight land use patterns where the provision of public and private benefits in future scenarios is optimized. These scenarios are designed to reflect the goals of the Prairie Plan, as well as social and economic constraints. This comprehensive approach provides resources for implementing prairie conservation in western Minnesota and could serve as a model for conservation planning elsewhere.

PROJECT RESULTS USE AND DISSEMINATION

The primary purpose of this project was to provide information and techniques for the implementation of the Minnesota Prairie Conservation plan in two prairie landscapes in western Minnesota. The primary audience is individuals and organizations interested or involved in prairie conservation, especially the Prairie Plan Local Technical Teams. Some parts of the final report, including the prairie conservation planning maps and the social analysis, have already been shared with the teams. Information from the report has also been included in presentations to the teams and other local groups including the County Board of Commissioners. Parts of the report will be available on Conservancy or University websites. Over the next year, information from the report will form the basis for several planned publications in scientific journals.

Project Publication:

Implementing the Minnesota Prairie Conservation Plan in Landscapes of Western Minnesota (PDF - 11 MB)

Project completed: 6/30/2014

Subd. 05 Water Resources

Understanding Sources of Aquatic Contaminants of Emerging Concern

Subd. 05a \$640,000

Deborah Swackhamer

U of MN

Water Resources Center, 173 McNeal Hall, 1985 Buford Ave
St. Paul, MN 55108

Phone: (612) 625-0279

Email: dswack@umn.edu

Web: <http://wrc.umn.edu/people/deborahswackhamer/index.htm>

RESEARCH

Appropriation Language

M.L. 2010 Projects Completed in 2013-2014

\$640,000 is from the trust fund to the Board of Regents of the University of Minnesota to identify chemical markers to characterize sources of endocrine disruptors and pharmaceuticals entering surface waters in the Zumbro River Watershed. This appropriation is available until June 30, 2013, by which time the project must be completed and final products delivered.

PROJECT OVERVIEW

Pharmaceuticals, hormones, and other contaminants of emerging concern are increasingly being found in surface waters in Minnesota and elsewhere. These contaminants can cause adverse ecological and human health impacts. However, there is a lack of understanding regarding the sources of these contaminants. Scientists at the University of Minnesota's Water Resources Center are using this appropriation to study these contaminants in the Zumbro River watershed in order to:

- Help determine what contaminants are associated with specific land uses;
- Identify methods for monitoring sources and loads of the contaminants;
- Develop science-based recommendations for prevention, reduction, and remediation strategies.
- Ultimately this information should help lead to cleaner surface waters in Minnesota.

Project due to be completed: 6/30/2014* [Extended in M.L. 2013]

***PROJECT INCOMPLETE - FINAL REPORT DUE 08/15/14 NOT RECEIVED**

Managing Mineland Sulfate Release in Saint Louis River Basin

Subd. 05b \$270,000

Michael Berndt

DNR
500 Lafayette Rd
St. Paul, MN 55155

Phone: (651) 259-5378
Email: mike.berndt@dnr.state.mn.us
Fax: (651) 296-5939
Web: <http://www.dnr.state.mn.us>

RESEARCH

Appropriation Language

\$270,000 is from the trust fund to the commissioner of natural resources to map current sulfate sources and assess treatment options to minimize potential impacts of mercury on fish and wildlife from sulfate releases in the St. Louis River Basin. This appropriation is available until June 30, 2013, by which time the project must be completed and final products delivered.

PROJECT OVERVIEW

Over a century of iron mining in northeastern Minnesota has left numerous waste rock piles, open pits, and tailings basins that appear to be the dominant sources of sulfate in the St. Louis River. This sulfate has become a recent environmental concern due to the possibility that one of the byproducts of its increased presence, methylmercury, may lead to mercury contamination in fish and other wildlife. Through this appropriation, the Minnesota Department of Natural Resources and the University of Minnesota are evaluating the sources and fate of sulfate in the St. Louis River Basin in order to better understand its impacts and determine the best means for reducing or eliminating these impacts, particularly in environments where methylmercury is a byproduct of sulfate presence.

M.L. 2010 Projects Completed in 2013-2014

OVERALL PROJECT OUTCOME AND RESULTS

Taconite mining on the Iron Range sends an average of approximately 35 tons of sulfate per day down the St. Louis River. Another 15 tons per day arises from non-mining sources. Loading from both sources is episodic and depends on hydrologic conditions in the watershed. Most mining-related sulfate arises from the oxidative weathering of minor iron sulfide minerals present in the mined rocks. The predominant pathway for sulfate introduction into the streams is through pumping and overflow of water from taconite pits.

In some source regions, a large percentage of sulfate released near the mines was removed by natural reactions that convert sulfate back to insoluble sulfides ("sulfate reduction"). However, once the sulfate reached the open channel ways in streams, little, if any, additional sulfate was removed by sulfate reduction. Laboratory experiments demonstrated that sulfate reduction can also be stimulated artificially in mine waters by adding organic compounds and iron minerals and eliminating oxygen. However, water hardness and the production of hydrogen sulfide were difficult to control using the methods that were tested.

Methylmercury is a toxic compound that can form as a byproduct of biologic sulfate reduction. Widespread sampling and measurement of methylmercury reveal that its concentration is minimally impacted by sulfate concentration in the main stream or river channels. The dominant source of methylmercury to streams involves the slow passage of water falling on the land through reduced, organic rich materials that surround streams in this area. Except in a few instances, sulfate from mining, added directly to streams, has limited ability to access and impact methylmercury formed in this source region. Laboratory experiments conducted on estuary sediments also indicated that the rate of methylmercury addition to the water column is not directly controlled by sulfate concentration in the overlying water.

PROJECT RESULTS USE AND DISSEMINATION

The work by our group has been widely presented to outside groups including scientists and stakeholders. Plans are in works to publish all or parts of the above reports in peer reviewed journals over the next year.

Three reports and two MS theses were produced directly as a result of this research. Several reports were placed on the DNR's website in late October 2012. This website will be updated to reflect more recent reports by October 2013.

Project Publications:

- Carbon and Iron Additions to Stimulate In-Pit Sulfate Reduction and Removal (PDF - 0.7 MB)
- On the Cycling of Sulfur and Mercury in the St. Louis River Watershed, Northeastern Minnesota (PDF - 5.5 MB)
- Mineralogy, Spatial Distribution, and Isotope Geochemistry of Sulfide Minerals in the Biwabik Iron Formation (PDF - 4.6 MB)
- Sulfur and Carbon Controls on Methyl Mercury in St. Louis River Estuary Sediment - Phase II (PDF - 1.4 MB)
- Sulfate and Mercury Chemistry of the St. Louis River in Northeastern Minnesota (PDF - 1.3 MB)
- Sulfate and Mercury Cycling in Five Wetlands and a Lake Receiving Sulfate from Taconite Mines in Northeastern Minnesota (PDF - 7.0 MB)

Project completed: 06/30/2013

Ecological Impacts of Effluent in Surface Waters and Fish

Subd. 05c \$340,000

Paige Novak

M.L. 2010 Projects Completed in 2013-2014

U of MN
122 Civil Engineering Bldg, 500 Pillsbury Dr SE
Minneapolis, MN 55455

Phone: (612) 626-9846
Email: novak010@umn.edu
Fax: (612) 626-7750
Web: <http://personal.ce.umn.edu/~novak/>

RESEARCH

Appropriation Language

\$340,000 is from the trust fund to the Board of Regents of the University of Minnesota in cooperation with St. Cloud State University to determine the chemical and biological fate of phytoestrogens in surface waters and the impacts on fish. This appropriation is available until June 30, 2013, by which time the project must be completed and final products delivered.

PROJECT OVERVIEW

Phytoestrogens are plant-based compounds that are discharged into surface water from wastewater treatment plants and certain industrial facilities. Phytoestrogens mimic the hormone estrogen and can therefore interfere with normal biological development. For example, it is known that they can feminize male fish. However, the broader effects of phytoestrogens have not been studied and almost nothing is known about their long-term fate or persistence in the environment. Through this appropriation scientists from the University of Minnesota and St. Cloud State University will collaborate to examine the persistence of phytoestrogens in surface waters and their effects on fish. Findings will be used to enhance wastewater treatment and help facilitate continued industrial development and production in Minnesota done in an environmentally sensitive manner.

OVERALL PROJECT OUTCOME AND RESULTS

Phytoestrogens are plant-based compounds that mimic estrogen and can interfere with normal biological development. Research shows that phytoestrogens are discharged into surface water from wastewater treatment plants and certain industries. The biological effects of these compounds have not been well studied, although it is known that they can feminize male fish. Almost nothing is known about their environmental fate. When these compounds enter rivers and streams, it is likely that they will be degraded and therefore may have a lessened impact on biota, but this needs to be confirmed.

In this project, the persistence of two common phytoestrogens (genistein and daidzein) was studied. Fathead minnow exposure experiments at realistic environmental concentrations were also performed. Experiments demonstrated that genistein and daidzein reacted with sunlight. These two compounds also biodegraded rapidly in natural water samples; the rate of degradation depended on phytoestrogen concentration, water/incubation temperature, and the source of the water. Sorption experiments showed that phytoestrogens sorb to sediment, but this is not likely to be an important loss mechanism. Adult fathead minnow exposure experiments showed that only subtle effects on anatomy, physiology, and behavior of fathead minnows occurred as a result of exposure to phytoestrogens singly or in mixtures. The one exception to this was the fact that adult fathead minnows produced significantly more eggs when exposed to daidzein. Larval minnow exposures showed that exposure to genistein, formononetin (another common phytoestrogen), and a mixture of phytoestrogens had a negative impact on larval survival. Adult and larval exposures to microbologically degraded phytoestrogens showed negative impacts on adult egg production. This research indicates that genistein, daidzein, and formononetin are unlikely to cause widespread ecological harm themselves in the absence of other stressors; nevertheless, caution should be exercised with respect to high concentration effluents due to the potentially anti-estrogenic effects of phytoestrogen degradates.

PROJECT RESULTS USE AND DISSEMINATION

M.L. 2010 Projects Completed in 2013-2014

Results have been disseminated at several conferences. In addition, one manuscript has been published, two additional manuscripts have been submitted, and a fourth is being revised and will be submitted for publication in August or September, 2013. This project also resulted in the generation of two Master's theses and one Ph.D. thesis.

Project Publications:

- Phytoestrogens in the Environment I: Occurrence and Exposure Effects on Fathead Minnows (PDF - .7 MB)
- Phytoestrogens in the Environment II: Microbiological Degradation of Phytoestrogens and the Response of Fathead Minnows to Degradate Exposure (PDF - 1.2 MB)
- Direct and Indirect Photolysis of the Phytoestrogens Genistein and Daidzein (PDF - 2 MB)

Project completed: 06/30/2013

Assessing Septic System Discharge to Lakes

Subd. 05e \$594,000

Richard Kiesling

U.S. Geological Survey
2280 Woodale Dr
Mounds View, MN 55112

Phone: (763) 783-3131

Email: kiesling@usgs.gov

Fax: (763) 783-3103

Web: <http://profile.usgs.gov/professional/mypage.php?name=kiesling>

RESEARCH

Appropriation Language

\$594,000 is from the trust fund to the commissioner of health for department activities and for an agreement with the United States Geologic Survey in cooperation with St. Cloud State University to develop quantitative data on septic system discharge of estrogenic and pharmaceutical compounds and assess septic and watershed influences on levels of contamination and biological responses in Minnesota lakes. The United States Geologic Survey is not subject to the requirements in Minnesota Statutes, section 116P.10. This appropriation is available until June 30, 2013, by which time the project must be completed and final products delivered.

PROJECT OVERVIEW

Pharmaceuticals, hormones, and other contaminants of emerging concern are increasingly being found in surface waters in Minnesota, including the state's lakes. Recent research surveying Minnesota lakes found that the most frequent occurrence of these chemicals was in lakes with a high density of septic systems. In river ecosystems some of these chemicals have been known to cause extinction of forage fish species and abnormal sexual development in other fish species, such as bass and walleye. However, little is known about how these compounds affect fish populations in lake ecosystems. Researchers from the U.S. Geological Survey, St. Cloud State University, and the Minnesota Department of Health will cooperatively use this appropriation to help assess which of these chemicals are most frequently present in lakes with high septic system concentration and determine whether native fish populations are being affected. Part of this appropriation will help pay for specialized equipment to study these chemical compounds, expanding the capability of the research laboratory at the Department of Health.

OVERALL PROJECT OUTCOME AND RESULTS

M.L. 2010 Projects Completed in 2013-2014

The current study (1) sampled 20 Minnesota lakes that receive groundwater under the potential influence of septic systems to determine the occurrence of pharmaceutically active compounds (PhACs) and endocrine active compounds (EACs), (2) assessed watershed and groundwater characteristics that may contribute to the frequency of PhAC and EAC detections, (3) assessed the histo-pathology of actively spawning bluegill sunfish for biomarkers of EAC exposure to compounds in the near-shore zone of four target lakes, and (4) enhanced EAC analytical capabilities at the Minnesota Department of Health (MDH) through the purchase of new analytical equipment. Study lakes were chosen based on depth to water table, septic system density regardless of functionality, bluegill nesting habitat, and groundwater temperature surveys in the near-shore zone. Lake water or lake-sediment pore water (water stored between sediment particles, contained within the lake-bed sediment) samples were collected and analyzed for a broad suite of 179 PhACs, EACs, and other waste compounds. All surface water samples and over three quarters of pore water samples had at least one compound detected. Overall, 43 of 69 (62%) waste compounds and 5 of 110 (4%) pharmaceuticals were detected in all samples. Twelve known or suspected endocrine active compounds were detected in at least one lake. On average, the prevalence of detections normalized to the number of compounds tested was three to four times higher in near-shore lake water than in near-shore pore water. Actively spawning male bluegill sunfish were collected from reference and groundwater discharge sites in four lakes. Pathologies were more common in fish collected at near-shore sites when compared to fish collected across entire lakes in the 2008 statewide study. The greater abundance of indicators of adverse biological impact suggests that a lake-wide sampling of fish will underestimate the impact of contaminant exposure to fish during reproductively important life stages.

PROJECT RESULTS USE AND DISSEMINATION

Information from this project has been disseminated to scientific audiences via presentations at Minnesota Water Resources and Midwest Groundwater Conferences.

Project completed: 6/30/2014

Assessing Cumulative Impacts of Shoreline Development

Subd. 05h \$300,000

Bruce Vondracek

U of MN
1980 Folwell Ave
St. Paul, MN 55108

Phone: (612) 624-8748

Email: bvondrac@umn.edu

Fax: (612) 625-5299

Web: <http://fwcb.cfans.umn.edu/personnel/faculty/vondracek/index.htm>

RESEARCH

Appropriation Language

\$300,000 is from the trust fund to the Board of Regents of the University of Minnesota to evaluate near-shore, in-water habitat impacts from shoreline development activities to assist in the design and implementation of management practices protecting critical shorelands and aquatic habitat. This appropriation is available until June 30, 2013, by which time the project must be completed and final products delivered.

PROJECT OVERVIEW

Near-shore areas of lakes are critical to the health of lake ecosystems because they contain a majority of the vegetation and are generally the spawning areas for fish. Increases in the rate and extent of shoreline development - including docks, boatlifts, and other structures - and disturbance from recreational activity may be having cumulative detrimental impacts on these ecosystems. However, there is a lack of scientific knowledge

M.L. 2010 Projects Completed in 2013-2014

about these impacts and that has been hindering lake managers in their ability to guide landowners toward better practices. Researchers from the University of Minnesota and the U.S. Geological Survey are using this appropriation to study the cumulative impacts of shoreline development on aquatic habitat, water quality, and fish populations in order to develop a tool that can be used to help guide sustainable near-shore development. Approximately 100 lakes in Aitkin, Becker, Cass, Crow Wing, Douglas, Hubbard, Morrison, Otter Tail and Todd counties will be used in the study.

OVERALL PROJECT OUTCOME AND RESULTS

The littoral zone contains all of the vegetation within a lake and is critical to the physical and biological integrity of lakes. Aquatic macrophytes and coarse woody structure provide refuge, foraging area, and spawning substrate for many fish species. The goal of this study was to evaluate shoreline development by measuring a number of variables that reflect human activity, including terrestrial vegetation, physical alterations, and in-lake structures. Previous studies have found reductions in abundance of aquatic vegetation and coarse woody structure; however, few studies have quantified the specific influence of docks on aquatic habitat structure. Coarse woody structure and three measures of macrophyte abundance increased with distance to the nearest dock structure. Presence of coarse woody structure and emergent species were significantly and negatively related to lake-wide dock density. We intensively investigated effects of lakeshore development on nearshore habitat across 11 northern Minnesota lakes using the Minnesota Department of Natural Resources Score Your Shore (SYS) survey to assess development intensity. Developed sites (a residence and dock present) had lower macrophyte species richness, emergent, and floating-leaf macrophytes and coarse woody structure than undeveloped sites (no residence, no dock). SYS score was a significant factor in models of most macrophyte community variables, supporting the hypothesis that site-scale development intensity is related to littoral vegetation. A fish Index of Biological Integrity decreased as the density of docks increased for the 11 intensively studied lakes. Development density across 29 lakes and 114 lakes were also examined, but less intensively. Effects of development in these less intensively studied lakes were less apparent for most lake macrophyte and fish community variables than for the intensively studied lakes. These findings suggest that riparian management on residential lots and reduced removal of aquatic macrophytes and coarse woody structure could improve fish habitat at both local and lake-wide scales of development.

PROJECT RESULTS USE AND DISSEMINATION

The project was conducted in conjunction with the Minnesota Department of Natural Resources and several meetings to disseminate our findings took place with Jacquelyn Bacigalupi, the Lake IBI Coordinator with MNDNR and colleagues. Additionally multiple conference presentations were given and two Master's theses resulted from the work on this project.

Project completed: 6/30/2012

Trout Stream Assessments

Subd. 05i \$300,000

Leonard Ferrington

U of MN
219 Hodson Hall, 1980 Folwell Ave
St. Paul, MN 55108

Phone: (612) 624-3265

Email: ferri016@umn.edu

Fax: (612) 625-5299

Web: <http://www.entomology.umn.edu/midge/People/Ferrington/Ferrington.htm>

RESEARCH

Appropriation Language

M.L. 2010 Projects Completed in 2013-2014

\$300,000 is from the trust fund to the Board of Regents of the University of Minnesota to assess cold water aquatic insect abundance related to warming water temperatures as predictors of trout growth in southeastern Minnesota and assess options to minimize stream temperature changes. This appropriation is available until June 30, 2013, by which time the project must be completed and final products delivered.

PROJECT OVERVIEW

Trout require streams with excellent water quality that are fed by groundwaters that keep streams cold in summer but ice-free in winter. Minnesota has more than 680 designated trout streams that represent a valuable natural resource having high economic, sport, and habitat importance. However, over the long term this resource is under threat from climate change, which will likely increase stream temperatures and could detrimentally impact trout behavior, reproduction success, and food sources, particularly the cold-adapted aquatic insects that are essential in winter diets of trout. This appropriation is enabling University of Minnesota's Department of Entomology to study the health of trout streams in southeastern Minnesota and how changes in stream temperatures could impact the diets and growth of trout populations.

OVERALL PROJECT OUTCOME AND RESULTS

Trout streams in southeastern Minnesota differ markedly in brown trout abundance and growth during winter. Our project objectives were to better understand stream thermal regimes, fish feeding, and fish growth patterns between November and March, so habitat management strategies can be designed to maximize trout production. Prior to this study there was very little detailed knowledge of the winter diets of trout, and virtually no knowledge of the kinds and quantitative abundances of aquatic insects growing during winter. To achieve project objectives, we assessed trout lengths and mass two or three times per winter in 36 streams (12 streams/year for three years) and determined the types of aquatic invertebrates eaten by the trout, the abundances of these dietary organisms in the streams, and the corresponding patterns of trout growth. Our findings show trout are most abundant in streams where groundwater (springs and seeps) inputs keep water temperatures significantly warmer and ice-free in winter. These thermal conditions promote high abundance or emergence of aquatic insects specifically adapted for emergence and reproduction in winter, even when air temperatures are substantially below freezing. Some species that we discovered have never been described and are new to science. We developed predictive models relating air temperatures to water temperatures in areas buffered by groundwater. The models also demonstrate linkages between groundwater input and (1) the corresponding aquatic insect composition and their abundances, (2) the trout diets during winter and (3) trout growth patterns as a function of types of aquatic insects eaten. Based on our predictive models we are able to recommend conditions under which in-stream habitat management efforts can be better spatially focused to maximize trout growth and abundance. This information is being communicated to Trout Unlimited and the MN Department of Natural Resources to help inform their programs to manage trout streams.

PROJECT RESULTS USE AND DISSEMINATION

Our results have been presented at local, state, regional, national and international scientific meetings and at local and state conservation planning sessions. Staff of the MN DNR assisted with much of our field work and have participated in interpreting and writing summaries and drafts of manuscripts for peer review. Consequently, they are very familiar with our findings. In addition, we are communicating our results to regional Trout Unlimited members, and hope to be able to discuss how our findings can help guide the in-stream habitat improvement programs. Two theses have been completed, and three additional graduate students will use portions of our findings as sections for their Ph.D. dissertations. One undergraduate worked on a class activity in Spanish to help serve as an "in-reach" effort to inform undergraduates in areas such as humanities and arts of our research. One newspaper article was written, and we have put videos of our field work on-line for public viewing via our Facebook sites.

Project Publication:

Winter feeding, growth and condition of brown trout *Salmo trutta* in a groundwater dominated stream

Project completed: 6/30/2013

M.L. 2010 Projects Completed in 2013-2014

Subd. 06 Aquatic and Terrestrial Invasive Species

Biological Control of European Buckthorn and Garlic Mustard

Subd. 06a \$300,000

Laura Van Riper

DNR

500 Lafayette Rd, Box 25

St. Paul, MN 55155

Phone: (651) 259-5090

Email: laura.vanriper@state.mn.us

Fax: (651) 296-1811

Web: <http://www.dnr.state.mn.us/invasives/index.html>

RESEARCH

Appropriation Language

\$300,000 is from the trust fund to the commissioner of natural resources in cooperation with the commissioner of agriculture to continue the development and implementation of biological control for European buckthorn and garlic mustard. This appropriation is available until June 30, 2013, by which time the project must be completed and final products delivered.

PROJECT OVERVIEW

European buckthorn and garlic mustard are non-native, invasive plant species that have rapidly spread throughout Minnesota posing serious threats to native plant communities and degrading wildlife habitat in forests and riparian areas. The two plants are considered to be the species of highest priority for development of long-term management solutions, such as biological control, which involves using natural enemies of a non-native species from its native region to control or reduce the impact of the species in the areas where they are invasive. Introducing one non-native species to control another, though, is something that must be done with care so that the introduction doesn't have unintended consequences. This appropriation is enabling the Minnesota Departments of Natural Resources and Agriculture to continue to research and evaluate biological control options for European buckthorn and garlic mustard.

OVERALL PROJECT OUTCOME AND RESULTS

European/common buckthorn (*Rhamnus cathartica*) and garlic mustard (*Alliaria petiolata*) are non-native invasive plants that severely threaten native plant communities and degrade wildlife habitat. They are widely distributed in the state and current control options, such as mechanical and chemical control, are labor and cost-intensive. They are of the highest priority for development of long-term management solutions, such as biological control. The purpose of this research was to determine 1) if there are suitable insects that can be used to reduce impacts caused by buckthorn and 2) implement introduction of insects to control garlic mustard and assess their establishment and success.

Over 30 specialized insects were identified as potential common buckthorn biocontrol. Most of these species were discarded because they lacked host-specificity. Two psyllids were host-specific, but did not cause significant damage to buckthorn and the insects were infected with the plant disease 'Candidatus *Phytoplasma rhamni*' (buckthorn witches' broom). A seed-feeding midge proved too difficult to work with in a research setting. After 11 years of searching for a biological control insect that is host-specific and damaging to buckthorn, we conclude that there are not promising agents at this time.

Four *Ceutorhynchus* weevil species are being studied as biological control agents for garlic mustard. Petitions for release were submitted to the USDA-APHIS Technical Advisory Group starting in 2008, but they have requested

M.L. 2010 Projects Completed in 2013-2014

additional host-specificity testing over time. No biological control insects have been approved for release as of 2014. Studies conducted in the University of Minnesota Containment Facility allowed the development of efficient and consistently reliable methods to rear *C. scrobicollis* from garlic mustard plants. Long-term monitoring at twelve sites in Minnesota shows that garlic mustard populations can fluctuate widely from year to year. There is little garlic mustard herbivory in Minnesota. Garlic mustard cover is negatively correlated with cover of other species.

PROJECT RESULTS USE AND DISSEMINATION

Buckthorn biological control research has been disseminated in one peer reviewed journal publication, a summary report by CABI, four poster presentations, and a webpage on the DNR website:

<http://www.dnr.state.mn.us/invasives/terrestrialplants/woody/buckthorn/biocontrol.html>.

Garlic mustard biological control research has been disseminated in one peer reviewed journal publication, a U.S. Forest service report (http://www.fs.fed.us/foresthealth/technology/pdfs/GarlicMustardBiocontrol_FHTET-2012-05.pdf), project reports, and seven conference presentations.

Project Publications:

- Garlic Mustard (*Alliaria petiolata*) Monitoring in Minnesota: 2005-2013 (PDF - 1.2 MB)
- Biology and Biological Control of Garlic Mustard (PDF - 2.8 MB)
- Garlic Mustard Biological Control Developing Biological Control Insects, Working Towards Field Release (PDF - 0.2 MB)
- The Garlic Mustard (*Alliaria petiolata*) Case, What Makes a Good Biological Control Target: The Intersection of Science, Perspectives, Policy and Regulation (PDF - 0.4 MB)
- Biological control of common buckthorn, *Rhamnus cathartica* (PDF - 4.6 MB)
- Biological control of *Rhamnus cathartica*: is it feasible? A review of work done in 2002-2012 (PDF - 0.1 MB)

Project completed: 06/30/2013

Healthy Forests to Resist Invasion

Subd. 06c \$359,000

Peter Reich

U of MN
1530 Cleveland Ave N
St. Paul, MN 55108

Phone: (612) 624-4270

Email: preich@umn.edu

Fax: (612) 625-5212

Web: <http://forestecology.cfans.umn.edu/>

RESEARCH

Appropriation Language

\$359,000 is from the trust fund to the Board of Regents of the University of Minnesota to assess the role of forest health management in resisting infestation of invasive species. This appropriation is available until June 30, 2013, by which time the project must be completed and final products delivered.

PROJECT OVERVIEW

M.L. 2010 Projects Completed in 2013-2014

Invasive plants cause considerable ecological and economic damage in Minnesota and their control is often difficult to achieve in a long-term cost-effective manner. Although not immune from invasion, healthy forests may be somewhat resistant to invasion; therefore management aimed at maintaining, restoring, or enhancing key forest characteristics might be a useful strategy for slowing forest invasion. Scientists from the University of Minnesota's Department of Forest Resources will use this appropriation to study 80 different forest sites in order to determine the links between forest attributes and plant invasion. Findings will be used to make recommendations for how to best manage forests to resist invasive species.

OVERALL PROJECT OUTCOME AND RESULTS

The primary project goal was to identify forest characteristics effective as deterrents to invasive plants. Healthy forests are likely more resistant to invaders, so management to enhance these key characteristics might slow the spread of invaders.

Invasive plants sometimes form dense thickets that affect recreation and wildlife and exclude native plant species. To determine how various site characteristics affected the abundance of common buckthorn and other invaders, we surveyed plant diversity in 67 sites in central and southern Minnesota. At each site, we measured environmental characteristics to simultaneously account for other factors that might influence invasibility. Buckthorn was most abundant in sites with sparse leaf litter, where seed availability was high, and where native plant diversity was low. Both a greenhouse experiment and a second field study indicated that introduced earthworms also benefit germinating invasive plants by eliminating leaf litter.

We propose the idea of "preventive environmental care" that, like preventative medicine, manages forests to maintain "wellness". Although not a panacea for reducing invasion, it is worth considering given the challenges of controlling established invasive species. We suggest managers enhance the competitive challenge to invaders by increasing the diversity of native species by seeding natives and/or reducing the density of white-tailed deer, a species that severely impacts native forest plants. Furthermore, timber harvests should be limited to the winter season and trail maintenance should be done in a way that limits disturbance. This will help maintain intact native understory plants and litter layers, important deterrents to invasive plant establishment. However, none of these approaches are likely to be successful without a strong effort to control landscape level seed availability. Collaborative management with neighboring landowners is crucial to any effort that hopes to reduce invasibility.

PROJECT RESULTS USE AND DISSEMINATION

To summarize results from the project and provide guidelines for management, we prepared a pamphlet that included all aspects of the research, as it pertains to the invasion of buckthorn. The pamphlet also provides suggestions for pre-invasion management to reduce invasibility, the main focus of the "Healthy Forests" research project. We distributed the pamphlet to all participants at a symposium held on August 14, 2013. The pamphlet is available as a pdf from the project website, <http://forestecology.cfans.umn.edu/Research/Buckthorn/index.htm>.

We presented talks at the Upper Midwest Invasive Species conference (a regional meeting focused on invasive species) and the Ecological Society of America conference (an international conference focusing on all aspects of ecology) in 2012 and 2013. The talks focused on measuring propagule pressure, the greenhouse study, the relationship between earthworm and buckthorn buckthorn, and the effects of native species diversity on buckthorn abundance.

On August 14, we hosted a symposium on the St. Paul campus that brought together managers, researchers, and private landowners to share the latest information on invasive plants in Minnesota forests. In addition to talks based on this LCCMR project, other speakers presented information about buckthorn invasion on the prairie-forest border in west central Minnesota, garlic mustard (another common plant invader in Minnesota's forests) as a driver of species invasion, management of buckthorn from a forester's perspective, and management efforts to control other common invasive plants. The symposium was attended by 100 people. The project website has links to recordings of all the symposium talks, as well as links to the MS Access database, species lists from all survey sites, and a photo gallery.

M.L. 2010 Projects Completed in 2013-2014

We have published one paper ("Community phylogenetic diversity and abiotic site characteristics influence abundance of the invasive plant *Rhamnus cathartica* L.") in the *Journal of Plant Ecology*. A second paper based on results from our greenhouse experiment (Native plant diversity and introduced earthworms have contrasting effects on the success of invasive plants") has been submitted to the peer-reviewed journal *Biological Invasions*. More papers are in preparation including one focusing on propagule pressure and another that documents the relationship between earthworms and buckthorn abundance.

Project completed: 6/30/2013

Bioacoustic Traps for Management of Round Goby

Subd. 06d \$175,000

Allen Mensinger

U of MN - Duluth
1035 Kirby Dr
Duluth, MN 55812

Phone: (218) 726-7259

Email: amensing@d.umn.edu

Fax: (218) 726-8142

Web: <http://www.d.umn.edu/~amensing/toadfish.html>

RESEARCH

Appropriation Language

\$175,000 is from the trust fund to the Board of Regents of the University of Minnesota to evaluate bioacoustic technology specific to invasive round goby in Lake Superior as a method for early detection and population reduction. This appropriation is available until June 30, 2013, by which time the project must be completed and final products delivered.

PROJECT OVERVIEW

The round goby is an invasive fish that is rapidly spreading throughout the Great Lakes. One reason for its rapid expansion is that round goby outcompetes native fish through its ability to spawn throughout the spring and summer in contrast to native fish, which only spawn once a year. Interrupting this reproductive cycle in some way could be used to help halt further expansion of round goby and control existing populations. Scientists from the University of Minnesota - Duluth are using this appropriation to develop and test a method for trapping these fish using sounds that mimic those that male gobies use to attract females to the nest.

OVERALL PROJECT OUTCOME AND RESULTS

The bioacoustics of the round goby population in the Duluth-Superior Harbor were investigated over the course of three summers. The goal of the project was to assess the behavior and the sound production of this invasive species to develop a fish trap to target this invasive species. Fish were found to move offshore during the winter and thus subsequent concentrations were thought to have great potential for collection. However, fish were found to be inactive the majority of the winter and did not produce sound. Sound production coincided with the resumption of swimming activity and feeding in late spring with vocalization first recorded when water temperature exceeded 8 degrees C, which correlated with the initiation of spawning. Two choice experimental trials succeeded in attracting the fish to sound sources using both pure tones and round goby vocalizations, indicating that fish can find the origin of sound. Several different traps were produced and bioacoustical field trials were conducted. We were able to capture, for the first time, round gobies in unbaited traps using sound as the only stimulus and observed many round gobies approach sound sources but fail to enter the traps. As they readily enter the same traps when baited, it was concluded that although sound is an effective attractant, it is not the only sensory modality that round goby use to approach calling males. Future experiments that would combine sound

M.L. 2010 Projects Completed in 2013-2014

with a large sexually mature fish and/or pheromones could significantly increase the number of fish that enter the trap and could prove to be an effective strategy.

PROJECT RESULTS USE AND DISSEMINATION

Project manager collaborated with the Great Lakes aquarium to produce a audio video exhibit on invasive fish. Two master's students, Jared Leino (degree pending) and Elise Cordo (degree in progress), received funding from the project and five undergraduate students received funding for summer research. Additionally several manuscripts are in preparation and will be submitted for publication.

Project completed: 6/30/2013

Subd. 07 Renewable Energy

Algae for Fuels Pilot Project

Subd. 07a \$900,000

Roger Ruan

U of MN
1390 Eckles Ave
St. Paul, MN 55108

Phone: (612) 625-1710
Email: ruanx001@umn.edu
Fax: (612) 624-3005
Web: <http://biorefining.cfans.umn.edu>

Appropriation Language

\$900,000 is from the trust fund to the Board of Regents of the University of Minnesota to demonstrate an innovative microalgae production system utilizing and treating sanitary wastewater to produce biofuels from algae. This appropriation is available until June 30, 2013, by which time the project must be completed and final products delivered.

PROJECT OVERVIEW

Biomass-based energy holds important potential as a viable renewable alternative to non-renewable fossil-based energy supplies; however significant challenges to biomass energy technologies remain to be overcome before such a role can be achieved at a large scale. Researchers at the University of Minnesota's Center for Biorefining, in partnership with the Metropolitan Council, are using this appropriation to develop, build, and test a pilot scale fuel production system that uses the nutrients in sewage wastewater to grow algae that can then be harvested to produce biodiesel. Additional benefits resulting from the system may include improved water quality, minimized freshwater and land use, reduced carbon emissions, and capture and recycling of plant nutrients. With additional research and development of this system it could potentially be implemented at other wastewater treatment facilities and adapted to other waste streams throughout Minnesota and beyond.

OVERALL PROJECT OUTCOME AND RESULTS

Current biomass energy technologies have encountered economic, ecological, and policy concerns, including feed stock procurement, energy balance, carbon footprint, competition for food and fuel, water use, and others. This project was built on our existing collaborative R&D partnership to demonstrate an innovative photosynthetic algae production system which simultaneously produces high lipid oil for bio-fuel production, captures and recycles nitrogen and phosphorus from wastewater, and sequesters carbon dioxide. The goal of the project was to develop, build, and test a pilot scale algae production system that will treat concentrated wastewater and animal facility wastewater and generate algal biomass for production of biofuels and bioproducts. More than 10 high

M.L. 2010 Projects Completed in 2013-2014

performance algae strains have been developed for specific applications such as oil accumulation, nutrient removal, growth under low temperature and low light conditions, and accumulation of high value lipids. Growth conditions were optimized for specific applications. A pilot cultivation facility with a cultivation volume of 20,000 liters was developed and demonstrated. The microwave assisted pyrolysis was found to be an excellent conversion alternative to conventional oil extraction based biodiesel process, and the hydrothermal process is a cost effective pretreatment technology to improve dewatering of algal biomass. The life cycle analysis results indicate that our technologies, which integrate wastewater into algal cultivation, can improve the environmental performance of algal biofuels. The life cycle analysis study also suggests that utilization of multiple major waste streams in wastewater plants should be developed to maximize the economic and environmental benefits of algae based technologies. The outcomes of the project point to a great potential of algae technologies for simultaneous removal of nitrogen, phosphorus, chemical oxygen demand (COD), and other nutrients in municipal and animal wastewaters; sequestration of carbons in organic matters and flue gas; and at the same time accumulation of biomass for production of high value biofuels and bioproducts.

PROJECT RESULTS USE AND DISSEMINATION

Information about the project results were disseminated through more than 10 presentations at national and international conferences, five demonstrations to stakeholders, eleven peer-reviewed journal publications, and through a website: <http://biorefining.cfans.umn.edu>.

Project completed: 6/30/2014

Sustainable Biofuels

Subd. 07b \$221,000

David Tilman

Cedar Creek Ecosystem Science Reserve
100 Ecology, 1987 Upper Buford Circle
St. Paul, MN 55108

Phone: (612) 625-5740

Email: tilman@umn.edu

Fax: (612) 624-6777

Web: <http://www.cedarcreek.umn.edu>

RESEARCH

Appropriation Language

\$221,000 is from the trust fund to the Board of Regents of the University of Minnesota to determine how fertilization and irrigation impact yields of grass monoculture and high diversity prairie biofuel crops, their storage of soil carbon, and susceptibility to invasion by exotic species. This appropriation is available until June 30, 2013, by which time the project must be completed and final products delivered.

PROJECT OVERVIEW

Perennial grasslands have the potential to provide Minnesota with locally grown energy sources that reduce greenhouse gas emissions, improve water quality, and provide other important benefits. However, much remains unknown about how these crops will be impacted by factors such as climate change and invasive species. Through this appropriation, researchers at the University of Minnesota's Cedar Creek Ecosystem Science Reserve will study how irrigation, fertilization, and climate warming impact perennial grassland biofuel crops in terms of yield, carbon sequestration, plant biodiversity, water quality, and susceptibility to invasive species. Findings will be used to develop methods for optimizing biofuel production, carbon storage, and habitat restoration.

OVERALL PROJECT OUTCOME AND RESULTS

M.L. 2010 Projects Completed in 2013-2014

Minnesota's perennial grasslands produce considerable biomass that could become a valuable resource for producing renewable energy. How might Minnesota's capacity to produce biomass for biofuels be impacted by climate change and anticipated mitigation practices? We explored the impacts of warming, fertilization, and irrigation on biomass production at the Cedar Creek Ecosystem Science Reserve.

Our major overall finding is that high diversity mixtures of prairie perennials provided the best combination of biomass production, invasion resistance, carbon storage in soil, and response to climate warming of all the biomass crops we tested.

Specific findings from the Climate Experiment include:

- Compared to low diversity mixtures of prairie plant species, high diversity mixtures produced much more biomass when experiencing normal weather, were more resilient to the stress of warming, and had their biomass production increase the most from warming.
- High diversity mixes enhanced ecosystem services more than low diversity mixes by sequestering more carbon in soils and being less prone to invasion by non-native species.
- Warming inhibited seed establishment. This could reduce invasions by non-native species, but might threaten establishment of native prairie restorations.

The Fertilization & Irrigation Experiment found:

- Fertilization had similar impacts across all species mixtures.
- Moderate fertilization and irrigation increased productivity, with the largest effects in the Panicum, Panicum+Grasses, and High Diversity plots.

Overall findings on plant invasion showed:

- Invasion is inhibited by higher diversity species mixtures.
- A potential biofuel crop, Miscanthus (as a sterile hybrid), was ineffective at producing biomass in central Minnesota, at least on sandy, drier soils. It had detectable, but moderate invasion into native prairies.

This research has been documented in one publication. Two manuscripts have been submitted and are either in review or under revision. Another manuscript is in preparation. We anticipate additional publications will follow. In 2012, the education programming Cedar Creek reached 6,619 users, including K-12 students, teachers, and the general public.

PROJECT RESULTS USE AND DISSEMINATION

The data from these studies will be included in Cedar Creek's database and made publicly available on the Cedar Creek website. Researchers around the world access and use the data on this site for diverse ecological analyses in many research areas including, among others, biodiversity, invasion, and climate change studies.

The results of these studies are integrated into the educational programming and outreach at Cedar Creek. In 2012, 1,777 K-12 students participated in on-site programs. 1,062 K-12 students participated in off-site programs. Furthermore, 120 K-12 teachers participated in professional development opportunities at Cedar Creek and in their schools. At the university level, 845 students and faculty have made use of Cedar Creek programs, courses, meetings, and workshops both on and off-site. There have been 1,070 visitors to the experimental sites where this study took place.

One journal article that documents findings from this study has been published. See: Isbell, F., 2013, Nutrient enrichment, biodiversity loss, and consequent declines in ecosystem productivity, PNAS, 110: 29.

M.L. 2010 Projects Completed in 2013-2014

A second publication by Heather Whittington is under revision in *Oecologia* and a third has been submitted to *Functional Biology*. Jane Cowles has a fourth article in preparation. We anticipate additional publications will result from this work.

Project completed: 6/30/2013

Linking Habitat Restoration to Bioenergy and Local Economies

Subd. 07c \$600,000

Barb Spears

DNR

1200 Warner Rd

St. Paul, MN 55106

Phone: (651) 259-5849

Email: barb.spears@dnr.state.mn.us

Fax: (651) 772-7977

Web: http://mndnr.gov/eco/habitat_biomass.html

Appropriation Language

\$600,000 is from the trust fund to the commissioner of natural resources to restore high quality native habitats and expand market opportunities for utilizing postharvest restoration as a bioenergy source. This appropriation is available until June 30, 2013, by which time the project must be completed and final products delivered.

PROJECT OVERVIEW

More than 7,000 acres of public and private lands needing restoration have been identified within 75 miles of St. Paul. Given the various emerging markets for woody biomass, a unique opportunity has been identified. The Minnesota Department of Natural Resources will use this appropriation to continue development of an innovative approach to improving lands by harvesting ecologically inappropriate woody vegetation and working with local markets to turn the resulting biomass into marketable products such as mulch, animal bedding, firewood, and wood pellets for energy generation. Funds raised from the sale of these products could then be used to expand this type of model into other areas of Minnesota. In addition to helping stimulate local economies, benefits of this approach also include enhanced biodiversity and effective utilization of woody material traditionally burned or landfilled.

OVERALL PROJECT OUTCOME AND RESULTS

This innovative project helped restore 385 acres of critical habitat and high quality native plant communities by removing ecologically inappropriate woody vegetation (exotic and/or native species) while stimulating local economies through jobs and strategic utilization of the biomass material for bioenergy and other products. This project facilitated habitat restoration efforts that might not have otherwise occurred while making the woody material, traditionally burned or landfilled, available to established and emerging woody biomass markets.

Of the \$600,000 appropriation, \$490,666 was spent on eleven projects. Seven non-DNR public and private landowners received a total of \$324,530 granted through a competitive process. Four DNR projects received a total of \$166,136. A variety of types of projects (based on restoration goals, species/type of woody biomass material, density, distance, land ownership, utilization opportunity, etc.) were completed.

Projects were selected based on critical requirements including ecological value and recovery potential of the project site, current ecologically-based management plan, project-specific harvest plan, post-harvest restoration plan, and demonstrated capacity and long-term commitment to effectively manage the site to achieve and maintain restoration goals.

M.L. 2010 Projects Completed in 2013-2014

Viable markets were identified prior to project implementation. Utilization of the woody biomass resulted in 291 semi-truck loads or 5,280 tons for bioenergy, 242 semi-truck loads of commercial mulch, 450 cords of pine sawlogs, 6 log loads of cottonwood for pallets, and pine cabin logs. Biomass material was either sold separately from the harvest with revenue collected, or in conjunction with the harvest where contractors valued the material (deducted from the harvest bid) and were responsible for final utilization. Revenues collected (\$11,100) and values attributed (\$4,000) were reinvested for further purposes of the project.

This project demonstrated that there are opportunities to sell or properly utilize ecologically inappropriate woody vegetation removed through habitat restoration activities. The long-term vision for this effort is to achieve an ecologically sound and systematic approach that addresses: current and future issues of habitat restoration and enhancement; renewable energy and climate change; invasive species, and natural resources conservation planning and implementation - all of which are effected, to some degree, by the impacts and opportunities of woody biomass.

PROJECT RESULTS USE AND DISSEMINATION

The webpage "Linking Habitat Restoration to Bioenergy and Local Economies" located at http://www.dnr.state.mn.us/eco/habitat_biomass.html provides an overview of the entire project, the project fact sheet, the LCCMR-approved Work Program, and the final report.

Project data were compiled and regularly updated for the DNR's Grant Outcomes webpage to provide project descriptions, funding information, indicators, targets and outcomes information. The website is located at <http://www.dnr.state.mn.us/grants/outcomes/index.html>.

Project information was shared at public workshops, conferences and meetings through formal presentations, panel discussions, informal conversations and handouts, such as the project fact sheet and other printed materials, targeted for the audience. Project information was also shared with DNR staff through staff meetings, project coordination, formal presentations, and informal discussions.

Telephone conversations and meetings were convened with land managers/owners, harvest contractors, and biomass market industry representatives to discuss the project, garner insights for improvements to implementing this project, identify challenges and opportunities to move this effort forward and to facilitate connections between landowners, contractors, and biomass end-users.

The key messages were:

- For land managers/owners conducting habitat restoration projects: explore and implement the option to utilize the biomass material removed versus piling and burning or landfilling;
- For contractors: provide the combined service of harvest and utilization of the material; and
- For end-users: acknowledge habitat restoration projects as a potential significant source of material and to seek this opportunity.

Project completed: 6/30/2013

Subd. 08 Environmental Education

Minnesota Conservation Apprenticeship Academy

Subd. 08a \$368,000

Steve Woods

Board of Water and Soil Resources

520 Lafayette Rd N

M.L. 2010 Projects Completed in 2013-2014

St. Paul, MN 55155

Phone: (651) 297-7748

Email: steve.woods@state.mn.us

Fax: (651) 297-5615

Web: <http://www.bwsr.state.mn.us/>

Appropriation Language

\$368,000 is from the trust fund to the Board of Water and Soil Resources in cooperation with the Minnesota Conservation Corps or its successor to train and mentor future conservation professionals by providing apprenticeship service opportunities to soil and water conservation districts. This appropriation is available until June 30, 2013, by which time the project must be completed and the final products delivered.

PROJECT OVERVIEW

Many of the most experienced conservation practitioners at local soil and water conservation districts throughout the state are nearing retirement, and with their departure will go much of their practical, on-the-ground knowledge, experience, and skills. Meanwhile, college students seeking to be the next generation of conservation practitioners have knowledge of emerging technologies and other innovations that can improve and contribute to current conservation efforts. Through this appropriation the Minnesota Board of Soil and Water Resources will work with the Minnesota Conservation Corps to find and place a total of 60 students in apprenticeship positions with county soil and water conservation district offices throughout the state. This unique program will provide an opportunity for interns to gain valuable in-the-field experience from current practitioners while sharing their knowledge with those practitioners about the newest ideas and solutions for meeting today's natural resource challenges.

OVERALL PROJECT OUTCOME AND RESULTS

Many of Minnesota's conservation districts' most experienced conservation professionals and practitioners are nearing retirement age but due to budget constraints will not be replaced until they have left employment. Consequently, Minnesota is missing a great opportunity to transfer knowledge and experience to the next generation responsible for Minnesota's conservation.

While college graduates with conservation-related degrees are knowledgeable in technology, theory, and research methods, their practical, on-the-ground skills need development. Communicating with landowners and adjusting designs for field nuances are vital skills for the success of conservation projects and are best learned from seasoned professionals. In turn, apprentices bring knowledge of emerging technologies and other innovations to improve the quality and productivity of current conservation efforts. This allows for a cross-pollination of ideas and solutions for natural resource challenges.

From 2011 to 2012, 65 students were placed with 60 Conservation Districts. During this time, the apprentices planted 33,339 trees, took 5,219 samples to monitor water quality; provided environmental education to 1,495 people; conducted 1,372 surveys; restored 1,542 acres of habitat through invasive species removal; completed 466,773 square feet of rain garden planting and maintenance; 272,173 square feet of erosion control and shoreline restoration; and 12,933,645 square feet of seeding. Due to the 2011 state shut down, a shifting of allocated funds allowed for the placement of an additional 35 students with conservation districts in May of 2013.

This program has benefits to both students and conservation districts. 100% of apprentices indicated the hands-on experience gained during the apprenticeship will enhance their future academic studies, and that they now have increased technical conservation skills and are more prepared for a future career in conservation.

98% of the Districts were satisfied with the work their apprentices completed, and 100% indicate they would participate in the program again. Managers also indicated that the work conducted by the apprentices increased the amount of conservation practices delivered by their districts during the program period.

M.L. 2010 Projects Completed in 2013-2014

PROJECT RESULTS USE AND DISSEMINATION

Information from the project has been disseminated through reports to LCCMR, press releases by BWSR and the Governor's Office, local press releases by SWCDs, and through the Conservation Corps newsletter and annual report. Information was used to recruit apprentices and increase awareness of the project.

Communication and outreach activities include the aforementioned reports, press releases, and electronic newsletters. Additionally, BWSR and Conservation Corps staff conducted outreach to SWCDs to find optimal matches between districts and apprentices. Through the course of their work, the apprentices conducted significant outreach to land owners and residents in topics ranging from easement protection, to water quality education, to plant biodiversity.

Project completed: 6/30/2013

Engaging Students in Environmental Stewardship through Adventure Learning

Subd. 08b \$250,000

Nicole Rom

Will Steger Foundation
2801 21st Avenue S, Ste 127
Minneapolis, MN 55407

Phone: (612) 278-7147

Email: nicole@willstegerfoundation.org

Fax: (612) 278-7101

Web: <http://www.willstegerfoundation.org>

Appropriation Language

\$250,000 is from the trust fund to the commissioner of natural resources for an agreement with the Will Steger Foundation to provide curriculum, teacher training, online learning, and grants to schools on investigating the connection between Minnesota's changing climate and the impacts on ecosystems and natural resources. This appropriation is available until June 30, 2013, by which time the project must be completed and final products delivered.

PROJECT OVERVIEW

Climate change poses many challenges for Minnesota's future. To successfully engage people in overcoming these challenges it is important for them to have a developed sense of connection to Minnesota's ecosystems and an understanding of the immediate and long-term impacts climate change will have on them. Through this appropriation, the Will Steger Foundation will partner with a number of academic and civic organizations to develop an age appropriate program for students in grades 3-12 that ties Arctic explorer Will Steger's adventures with engaging content on Minnesota's natural environment, the short and long term impacts of climate change, and related student-led action projects.

OVERALL PROJECT OUTCOME AND RESULTS

The Will Steger Foundation developed Engaging Students in Environmental Stewardship through Adventure Learning (MCC) with the understanding that environmental stewardship begins with a local connection and sense of appreciation, or environmental sensitivity, towards the natural environment. This project's primary audience, educators, have the unique opportunity to lead their students through the environmental education continuum of knowledge, awareness, and skills that lead to an informed and active environmental citizenry.

Climate change is one of the most critical environmental issues of our time and educators have an important role to play in educating their students and providing them the skills to mitigate and adapt to climate change. In order to make the issue relevant and connected to the lives of those reached through our project, we focused specifically

M.L. 2010 Projects Completed in 2013-2014

on the impacts of climate change on Minnesota's biomes. Additionally, we wove in stories from Will Steger's life and examples of his own early observations of the natural world and his curiosity of weather and climate. We also tapped into the expertise of many Minnesota scientists and educators in the development of our Grades 3-12 curriculum, online classroom and two public forums and three Summer Institutes for climate change education.

Over the three years of the project we were able to reach and increase the climate literacy of over 5000 educators, members of the public and students via our Summer Institutes for Climate Change Education, year round workshops, conference presentations, school visits, field trips, public forums and our online classroom (classroom.willstegerfoundation.org). The project also resulted in the development of a number of valuable, mutually beneficial, and long-term partnerships. The partnership with the Mississippi River Fund, National Park Foundation and Mississippi National River and Recreation Area resulted in the ability to support 20 student service projects and field trips for over 500 students to enhance their learning on Minnesota's changing climate. MCC was recognized in 2012 by Environmental Initiative in the area of environmental education in part due to these important partnerships. A final evaluation report showed overall success for the project in providing a curriculum and training that increased climate literacy, environmental stewardship and educator confidence in teaching about climate change.

PROJECT RESULTS USE AND DISSEMINATION

Over 500 formal and informal educators from all four biomes received a copy of the Minnesota's Changing Climate Curriculum via three Summer Institutes and customized workshops for school districts and at professional education conferences. The curriculum was used to teach over 10,000 Grades 3-12 students about Minnesota's unique biomes, what makes them unique, how they are threatened by climate change and what they can do to mitigate the impacts. Additionally, the curriculum has been shared nationally and regionally via the Climate Literacy Network, the Great Lakes Education Collaborative, Green Teacher, Humphrey Institutes Innovations in Education Forum and the North American Association for Environmental Education as a model of place based climate change education.

Additionally, over 1,000 students submitted their observations of Minnesota's biomes during the school year to our online classroom, with at least 2,000 more viewing and/or commenting on their observations.

Minnesota's Changing Climate curriculum has been used as a framework to develop curriculum specifically focused on the Mississippi River and climate change impacts on Wisconsin. Additionally the Minnesota Phenology Network and Minnesota Master Naturalists have used portions of it and endorse its effectiveness for communicating the connection between phenology and climate change. The curriculum has been aligned with the St. Paul Public Schools "power standards" and Minneapolis Public schools elementary STEM standards and used as an example of how to meet those standards. Finally, teachers from Minnesota American Indian reservations that are participating in The CYCLES project, a project of the STEM Center at the University of Minnesota, received training and are using the curriculum in their schools because the place based focus of the curriculum resonates culturally.

The online classroom, created in partnership with Hamline's Center for Global Environmental Education, has been used by educators around the state to learn more about Minnesota's unique biomes, their cultural history and climate change impacts. Finally, the Minnesota Phenology Network has utilized it has the perfect curriculum for connecting individuals with a reason why phenology is important.

Project completed: 6/30/2013

Urban Wilderness Youth Outdoor Education

Subd. 08d \$557,000

Greg Lais

Wilderness Inquiry
808 14th Avenue SE

M.L. 2010 Projects Completed in 2013-2014

Minneapolis, MN 55414

Phone: (612) 676-9409

Email: greglais@wildernessinquiry.org

Fax: (612) 676-9401

Web:

Appropriation Language

\$557,000 is from the trust fund to the commissioner of natural resources for an agreement with Wilderness Inquiry to provide an outdoor education and recreation program on the Mississippi River. This appropriation is available until June 30, 2013, by which time the project must be completed and final products delivered.

PROJECT OVERVIEW

There has been a sharp decline in participation in outdoor recreation and education amongst urban youth. Some argue that youth who have meaningful outdoor education experiences are more likely to become engaged in environmental stewardship and invested in outdoor resources as adults. Wilderness Inquiry- in partnership with state and federal agencies, non-profits, and local school districts - will use this appropriation to expand an environmental education and recreation program that provides disadvantaged urban youth and families, some of whom have never even been on a boat, with hands-on educational and recreational experiences of the Mississippi River in 24 foot Voyageur canoes. Funds are enabling the program to serve an additional 23,000 urban youth and families in the Twin Cities metro area. Public school groups have day trips and overnight excursions available to them to augment their classroom learning, while other youth and families have access through community events.

OVERALL PROJECT OUTCOME AND RESULTS

The goal of Urban Wilderness Youth Outdoor Education (UWYOE) was to provide accessible, outdoor education and recreation opportunities on the Mississippi River and surrounding watershed for more than 20,000 urban youth over a three-year period. UWYOE was developed in response to the sharp decline in participation in outdoor education and activities such as canoeing, camping, hunting and fishing by urban youth.

UWYOE provided experiential environmental learning experiences on the Mississippi River and surrounding watershed for 24,899 Twin Cities middle and high school students, exceeding our initial goal of 20,000. 80% of the youth served identify as a person of color and 80% are eligible for free or reduced lunch. The majority, 76%, had very little or no prior experience with outdoor activities.

Environmental education experiences were provided through outdoor workshops on local lakes and rivers, guided day trips on the Mississippi River, and overnight camping trips in local parks. National Park Service Rangers and Wilderness Inquiry guides provided natural and cultural history and science lessons as part of each program activity. We developed, refined and implemented classroom activities, provided three teacher trainings for Minneapolis Public Schools summer school staff, and developed a program website. We also purchased four 24' Voyageur canoes to expand our capacity to serve more youth.

A three-year evaluation was conducted by the University of Minnesota's Center for Applied Research and Educational Improvement (CAREI). Major outcomes include:

- 77% of participants reported an increased interest in science and the environment
- 87% of teachers agreed that students learned about environmental issues
- 100% of students said they would like to participate in an outdoor activity like this again

This program has gained national attention as a model for engaging urban youth with the environment and building skills to grow future stewards and managers of our public lands. In the summer of 2012, Secretary of the Interior Ken Salazar and Governor Mark Dayton recognized the program as a leader in America's Great Outdoors initiative.

M.L. 2010 Projects Completed in 2013-2014

PROJECT RESULTS USE AND DISSEMINATION

The Environment and Natural Resources Trust Fund's investment in UWYOE has resulted in the establishment of a model program for engaging youth in the outdoors, which we now call Urban Wilderness Canoe Adventures (UWCA). The UWCA has been recognized by the EPA, the Department of Interior, and Gov. Mark Dayton, among others, as a leader in America's Great Outdoors Initiative. Within the National Park Service and National Forest Service, the UWCA is being held up as an example of how these agencies need to engage in urban communities across the country.

In 2010, Wilderness Inquiry and the Mississippi National River and Recreation Area unit of the National Park Service piloted the UWCA concept developed in the Twin Cities to Washington DC, with support from the National Park Service, US Forest Service, the US Army Corps of Engineers, and several DC based nonprofit organizations. Serving 1,000 DC area school kids on the Anacostia River, this effort helping bring together 20 DC area organizations focused on though and/or the Anacostia River. To build on this success, we launched the "Canoemobile" to introduce youth to urban waters in multiple cities, and to help build local coalitions dedicated to providing outdoor opportunities to disadvantaged youth. In 2013, the Canoemobile will serve youth in Milwaukee, Michigan City, Chicago, Louisville, Cincinnati, Cleveland, Philadelphia, New York City, and Washington DC. Nature Valley has signed on as a sponsor of the Canoemobile.

We held two outcomes briefings (one in 2011 and one in 2013) to present the University of Minnesota's Center for Applied Research and Educational Improvement (CAREI) evaluation results. The first was hosted by the Minneapolis Foundation and the second by Mayor Chris Coleman and the Saint Paul Foundation. Each had more than 35 community leaders, funders, and educators present. Information about the project has also been disseminated through the project website.

The UWCA has received coverage on Kare 11 News, the Star Tribune, Pioneer Press, and Mpls/St. Paul Magazine.

Project completed: 6/30/2013

Get Outside - Urban Woodland for Kids

Subd. 08e \$218,000

Bryan Murphy

City of Saint Paul, Dept of Parks and Recreation
400 City Hall Annex, 25 West Fourth Street
St. Paul, MN 55102

Phone: (651) 266-6411

Email: Bryan.Murphy@ci.stpaul.mn.us

Fax: (651) 292-7405

Web: <http://www.comowoodland.org>

Appropriation Language

\$218,000 is from the trust fund to the commissioner of natural resources for an agreement with the city of St. Paul, Department of Parks and Recreation, to restore and develop an outdoor classroom for ecological education and historical interpretation at Como Regional Park in St. Paul. This appropriation is available until June 30, 2013, by which time the project must be completed and final products delivered.

PROJECT OVERVIEW

Outdoor classrooms provide students and community members with an opportunity to have hands-on experiences learning about the environment and about core subjects like science, math, and social studies using nature as the base context. This appropriation will help the city of St Paul develop an outdoor classroom at Como Regional Park

M.L. 2010 Projects Completed in 2013-2014

that will provide environmental education, historical interpretation, and habitat for native wildlife in an inner-city community where environmental learning opportunities are rare. The development plan calls for control of invasive species for the 17 acre area, gravel pathways and signs to help visitors travel and interpret the site, and outdoor study areas featuring coniferous forest, oak savanna, tall-grass prairie, sedge meadow, transitional woodland, and propagation gardens for native plants. Site planners will work to establish the area as a MN DNR School Forest.

PROJECT OVERVIEW

Trends amongst youth are showing decreasing interest in the nature world and declining involvement in outdoor recreation. Some attribute these changes to increased usage of computers and other technology that compete for the attention of young people. Through this appropriation, the Minnesota Department of Natural Resources is partnering with several organizations to build on this potential contributing factor as being part of a possible solution by expanding a successfully piloted environmental education program that uses digital photography as a bridge between technology and outdoor experiences. Outdoor nature photography workshops for at least 1,000 teachers and naturalists are being conducted throughout the state that provide guidance on how to use outdoor digital photography to enhance student learning on classroom subjects including math, science, geography, arts, and language arts.

OVERALL PROJECT OUTCOME AND RESULTS

The City of Saint Paul developed a 17.65 acre outdoor classroom in Como Regional Park to provide environmental education, historical interpretation, and habitat for native wildlife in an inner-city community where environmental learning opportunities are rare. The woodland is located within five miles of over 75 public and private schools. To date, the Como Woodland Outdoor Classroom has been utilized by 2,103 students and educators. It has become the School Forest for Great River School and Crossroads Elementary School through the MN DNR's School Forest Program.

The Environment and Natural Resources Trust Fund's investment in the Como Woodland Outdoor Classroom has resulted in the development of outdoor study areas featuring coniferous woodland, oak savanna, tallgrass prairie, shortgrass prairie, transitional woodland, and terrace forest plant communities. Additionally, a propagation garden area has been constructed within the Classroom that will serve as a native plant demonstration garden for the public and will be utilized by students to grow native plants for the Classroom. ENRTF funds were also utilized to install 2,525 feet of ADA accessible gravel trails within the Classroom.

Funds were used to install four entry signs at each of the major entrances to the Como Woodland Outdoor Classroom. 27 numbered, interpretative posts were installed at key locations throughout the site. The City of Saint Paul has received \$17,000 from the Minnesota Historical Society and is in the final stages of developing a guide book to the cultural and natural history of the site, referencing these numbered posts. When published, the guide book will be an invaluable resource for educators wishing to bring students to the Como Woodland Outdoor Classroom.

Community volunteers were engaged throughout the restoration process. 2,005 volunteers participated in restoration activities, including planting, invasive species removal, and trail construction.

PROJECT RESULTS USE AND DISSEMINATION

Our advisory committee, the Como Woodland Advisory Committee, has set up a website dedicated to the classroom: <http://www.comowoodland.org/>. Progress about our project has been shared with the general public through our blog (<http://restoresaintpaul.blogspot.com/>) and our Facebook page (<https://www.facebook.com/saintpaulnaturalresources>). Community volunteer events taking place in the classroom are highlighted on the City's website (<http://www.stpaul.gov/index.aspx?NID=1043>). The Minnesota Lottery recently highlighted the Como Woodland Outdoor Classroom in their newly launched blog: http://blog.mnlottery.com/blog/2014/07/24/64/where_the_money_goes_como_woodland_outdoor_classroom.

Project completed: 06/30/2014

M.L. 2010 Projects Completed in 2013-2014

Expanding Outdoor Classrooms at Minnesota Schools

Subd. 08f \$300,000

Amy Kay Kerber

DNR

500 Lafayette Rd

St. Paul, MN 55155

Phone: (651) 259-5263

Email: amykay.kerber@dnr.state.mn.us

Fax: (651) 259-5272

Web: <http://www.mndnr.gov/schoolforest>

Appropriation Language

\$300,000 is from the trust fund to the commissioner of natural resources to establish additional and enhance existing outdoor school forest and prairie classroom networks throughout Minnesota.

PROJECT OVERVIEW

Since 1949 the School Forest Program has been providing Minnesota's K-12 students with outdoor classrooms where they can learn core subjects like math, science, and social studies outdoors using nature as the base context. Statewide there are currently 100 School Forests - which can also include prairie, wetland, and other natural areas other than forest - located in both urban and rural areas. This appropriation will help the Minnesota Department of Natural Resources establish 20 new school forests and provide better training and support services for teachers and school districts with existing forest areas.

OVERALL PROJECT OUTCOME AND RESULTS

The School Forest Program is Minnesota's outdoor classroom program. This project provided support to create new School Forest sites; develop and deliver site-specific outdoor education trainings, regional workshops, a multi-day conference, and a summit; create new online and in-person resources to better support School Forests; and investigate long-term support options for the School Forest Program. Funding provided 1.5 FTEs of School Forest educators for three years and an additional .75 FTE School Forest Specialist for one year.

Minnesota has 125 School Forests throughout the state. As a result of this project, 22 new School Forest sites were developed on 256 acres of land, complete with proper applications, legal paperwork, School Forest committees, and land management plans. To meet teacher needs, several assessments were conducted (see 2012 School Forest Survey Report) and the results were used to create support materials for online and in-person delivery. The School Forest website was revamped and new sections relating to land management, outdoor education, and lesson plans/activities were created. More than 39,000 visitors used the website. School Forest staff participated in hundreds of crucial in-person site visits, meetings, and presentations to bolster support for new and existing School Forests.

To encourage and support outdoor education activities, this project delivered 21 site-specific outdoor education trainings, reaching 523 teachers. These workshops involved Project Learning Tree materials and content was tied to Minnesota academic standards in math, science, and social studies. One hundred outdoor education kits were developed and delivered. The kits provided tools, materials, and lesson plans to allow teachers to easily prep and teach age-appropriate outdoor activities meeting Minnesota academic standards. In addition, two regional trainings, one multi-day conference, and one summit were developed and delivered. These events provided School Forest teachers the opportunity to delve into outdoor education strategy, discover practical teaching tips, and network with teachers, natural resource, and education experts; 106 teachers participated in these events.

M.L. 2010 Projects Completed in 2013-2014

Over three years, this project provided new outdoor education opportunities to over 400 teachers and 11,000 students at 22 new School Forests. The total project activities reached over 1,500 teachers and 30,000 students statewide at all 124 School Forests.

PROJECT RESULTS USE AND DISSEMINATION

The School Forest website (www.mndnr.gov/schoolforest) houses many materials created by this project. It is viewed by thousands of people every month. The School Forest Activity Board, within the website, is home to more than 100 new lesson plans created by School Forest teachers and staff. Of particular note are over 20 newly developed activities and lesson plans that correlate to math standards from Prekindergarten to eighth grade, meeting the need to effectively teach math outside.

Dozens of newspaper articles and websites posts were created regarding the new 22 School Forest sites created during this grant.

The results of the School Forest Survey were presented at the 2013 Minnesota Environmental Education Conference and are being reviewed by DNR staff, teachers and naturalists statewide. This information is being used to create or provide better resources to support teachers interested in outdoor education.

Delivery of the "How to Teach in Your School Forest" trainings have evolved and been modified to meet teacher needs. For example, appropriate outdoor and reflection time is incorporated into each training and several other DNR and partner education programs have begun to use these techniques. In addition, the Minn. Dept. of Education asked School Forest staff and teachers to present much of the outdoor education training delivered as part of their ENRTF Environmental and Outdoor Education project. This provided positive outcomes for all partners involved.

About 70 percent of the 22 new School Forest sites are in an urban area. Results from the 2013 Urban School Forest focus groups were used to identify needs specific to urban sites. Strategies are needed for dealing with vandalism, dogs, invasive species, and high community use on small, urban parcels.

Two School Forest site coordinators were awarded the "Formal Environmental Educator of the Year" by the MN Association for Environmental Education for their work with their school forests (2012 & 2013). The School Forest program was recognized as one of Governor Dayton's Education Highlights for 2011-2012.

Project completed: 6/30/2013

Integrated Environmental and Outdoor Education in Grades 7-12

Subd. 08g \$300,000

Jeff Ledermann

Minnesota Department of Education
1500 Highway 36 West
Roseville, MN 55113-4266

Phone: (651) 582-8602

Email: jeff.ledermann@state.mn.us

Fax: (651) 582-8876

Web: <http://education.state.mn.us> and <http://www.seek.state.mn.us>

Appropriation Language

\$300,000 is from the trust fund to the commissioner of education in cooperation with the commissioner of natural resources to train and support grade 7-12 teachers to integrate environmental and outdoor education into the instruction of academic standards.

M.L. 2010 Projects Completed in 2013-2014

PROJECT OVERVIEW

Trends amongst youth are showing declining participation in outdoor recreation, a decreased understanding of the natural world, and a shift to a more sedentary lifestyle. Through this appropriation, the Minnesota Department of Education is working to combat these trends while also improving the achievement of students in grades 7-12. Professional development and grants for innovative programs are being provided to help teachers use the environment and outdoors as a context for student learning in science, mathematics, social studies, and physical education.

OVERALL PROJECT OUTCOME AND RESULTS

With research indicating that students are increasingly disconnected from nature, the Minnesota Department of Education (MDE) in cooperation with the Department of Natural Resources was funded to hire a full-time coordinator to lead a project to train and support grade 7-12 teachers to integrate environmental and outdoor education (EOE) into the instruction of academic standards. Professional development and grants of up to \$8,500 were provided to six pilot schools to support 50 teachers and administrators in their use of the environment and outdoors as a context for student learning, which resulted in engaging over 1,000 students in EOE on a regular basis. A full report of the project, including evaluation of the training and student learning and model lessons, was submitted to LCCMR.

Beyond the original goals of the project, the project coordinator also developed partnerships with several EOE providers to coordinate and offer five, additional, day-long regional workshops at minimal cost that were attended by 108 additional educators not from the pilot schools.

The project coordinator also developed and implemented Minnesota's participation in the first two years of the U.S. Department of Education's Green Ribbon Schools Program that recognizes schools for efforts to reduce their environmental impact and implement EOE throughout their curriculum. Minnesota led the nation with the most applicants in 2013 and seven Minnesota schools and districts were among 156 schools that received the national award to date. Workshops led by the coordinator at the sites of Minnesota's three 2012 national honorees were attended by over 100 people.

A position at MDE to integrate EOE has provided credibility and prioritization of EOE at Minnesota schools and within the department. It has resulted in better coordination among Minnesota's many EOE providers and plans exist for future coordination with MDE standards and health program staff.

PROJECT RESULTS USE AND DISSEMINATION

Information about the project, including the final report and model lessons, will be posted on the SEEK (Sharing Environmental Education Knowledge) website at www.seek.state.mn.us, hosted by the Minnesota Pollution Control Agency.

In addition to the numerous EOE workshops and training led by the coordinator, the coordinator has directly reached over 2,300 other educators through technical assistance and teaching, including participating in several workshops, programs and events. The coordinator also made regular efforts to promote activities related to the project and the benefits of environmental and outdoor education whenever possible throughout the duration of the project. EOE information, resources and achievements, such as the Green Ribbon Schools honorees, were regularly shared through MDE's Superintendents mailings and department listserves, and newsletters and listserves by SEEK, Minnesota Association for Environmental Education, Minnesota Science Teachers Association, Green Schools Coalition, Children and Nature Connection, Minnesota Sustainable Communities Network and many others.

The coordinator had occasional opportunities to do some media activities, including a 20 minute interview about the value of EOE on the April 1, 2013 show of the podcast, Mom Enough, which has a national following of several thousand listeners. The interview can be found at <http://momenough.com/2013/04/lets-get-outside-tips-for-parents-and-teachers-from-an-environmental-educator-and-creative-dad>. Local media from the communities of

M.L. 2010 Projects Completed in 2013-2014

the pilot schools and Green Ribbon School honorees also developed news stories covering the value of EOE activities.

The introductory EOE regional workshops developed with the DNR, Jeffers Foundation and other local partners have led to additional opportunities for coordinated workshops. In particular, the Jeffers Foundation has expressed interest in continuing to work with MDE on future workshops patterned after those developed during the project.

The evaluation of the project, which was conducted by Dr. Julie Ernst, University of Minnesota - Duluth, was a great opportunity for her to expand on her nationally-recognized environmental education research. She is hoping to publish a research paper at some point summarizing the evaluation of the project, which will hopefully help inform and guide future research in the field.

Project completed: 6/30/2013

Fishing: Cross Cultural Gateway to Environmental Education

Subd. 08i \$155,000

Ly Vang

Association for the Advancement of Hmong Women in MN
1101 N Snelling Ave
St. Paul, MN 55108

Phone: (651) 398-2917

Email: lyvangaahwm@yahoo.com

Fax: (651) 222-3599

Appropriation Language

\$155,000 is from the trust fund to the commissioner of natural resources for an agreement with the Association for the Advancement of Hmong Women in Minnesota to provide environmental information and teaching skills to and increase participation of Southeast Asian communities through the gateway of fishing skills. Information on mercury in fish advisories must be included as part of the educational outreach. This appropriation is available until June 30, 2013, by which time the project must be completed and final products delivered.

PROJECT OVERVIEW

The number of people from other cultures and with other native languages is increasing in Minnesota. It is important for these new Minnesota residents to have knowledge of behaviors that best ensure protection of Minnesota's natural resources into the future. However, effectively communicating with people across cultures to change behaviors can be challenging. Through this appropriation, the Association for the Advancement of Hmong Women in Minnesota and the Mississippi Watershed Management Organization are partnering to use the common ground of fishing as a foundation for community outreach on environmental stewardship to Southeast Asian elders, youth, and families. Public events will be held that combine fishing and environmental education on topics including water quality, invasive species, lead-free tackle, mercury and other contaminants, fish consumption advisories, and fishing regulations.

Project Incomplete: Project failed to comply with reporting requirements and was closed out as incomplete in 2013. No final report.

Minnesota WolfLink

Subd. 08j \$193,000

Sharon Reed

M.L. 2010 Projects Completed in 2013-2014

International Wolf Center
3410 Winnetka Ave N, Suite 101
Minneapolis, MN 55427

Phone: (763) 560-7374 x221

Email: sreed@wolf.org

Fax: (218) 365-3318

Web: <http://www.wolf.org/wolves/learn/wolflink.asp>

Appropriation Language

\$193,000 is from the trust fund to the commissioner of natural resources for an agreement with the International Wolf Center to develop interactive onsite and distance learning about wolves and their habitat. This appropriation is available until June 30, 2013, by which time the project must be completed and final products delivered.

PROJECT OVERVIEW

Wolves are an important part of Minnesota's ecosystems and natural history. Minnesota is one of the only places in the lower 48 states where wolves were not completely eliminated by the 1970's and the state has been at the center of wolf population recovery and range expansion ever since. Because of people's widespread interest in wolves, they also provide an important vehicle for educating about nature and the environment. The International Wolf Center in Ely will use this appropriation to expand an educational program to an additional 2,500 students that utilizes wolves as an interdisciplinary educational tool for K-12 students, their teachers, and others throughout Minnesota. The program uses live, interactive distance learning through video conferencing in conjunction with on-site kits to bring wolves directly into the classroom.

OVERALL PROJECT OUTCOMES AND RESULTS

The project funded:

- 118 live interactive video broadcasts from the International Wolf Center in Ely, Minnesota to inner-city, suburban and rural schools throughout Minnesota.
- Two new loan boxes. These boxes are shipped to schools in advance of the broadcast. Each box contains: Wolf pelts, claws, teeth, scat, bones of the wolf prey, wolf related books, ink stamps, projects that they can work on and keep and lesson materials in English, Spanish, Hmong, Somali, and Braille.
- New video broadcasting equipment. It will provide quality broadcasts for many years.
- A portion of an educator wages and benefits. The educator has a master's degree and many years of wolf exposure and training.
- The creation, printing and mailing of promotional materials and some promotional travel expenses.

The original goal was to offer 100 WolfLink programs reaching 2,500 students and teachers along with the wolf loan boxes to educate, engage, and promote future stewardship of the state's environmental resources. To provide translation for three languages and braille to the classroom educational materials. Also, to provide improved broadcasting technology by acquiring new technology.

International Wolf Center was able to reach 118 schools and 3,804 students, exceeding the original goal by 18 schools and 1,304 students. The 2 additional loan boxes were added and much needed due to the frequency of programs. One Minnesota school was able to be included in a broadcast with schools from Canada and Mexico, making their wolf education also a multi-cultural event with the ability to interact with these foreign students. The lesson materials are translated and opened the education to children where English is their second language.

There were several schools that were not aware they possessed the necessary technology to receive the live interactive broadcasts. After the wolf broadcasts those schools were open to Internet broadcast learning opportunities.

M.L. 2010 Projects Completed in 2013-2014

Minnesota tourism increased somewhat as many children brought home their souvenirs and other lesson materials from the wolf loan boxes and requested their family make a trip to Ely, where many families visited the International Wolf Center and viewed in person the same live wolves seen in their WolfLink program.

The advanced technology made available by this grant will continue to serve well for many years.

The question may be asked why this education is important and even relevant today. It is best answered by the enthusiasm displayed by the children's faces when the wolves howled or showed other wolf behavior. They learned all about wolves based on scientific based research. They were able to figuratively leave their school, via the internet broadcast, to experience the great outdoors of Minnesota, all the while learning about taking care of Minnesota's natural resources. By involving children in this educational process it is preparing our next generation to be stewards of Minnesota resources. The facts are taught in the hopes that a better informed public can be involved in making better informed public policy relative to wolves and other Minnesota natural resources.

PROJECT RESULTS USE AND DISSEMINATION

The WolfLink programs reaching out to 118 schools has been spread by word of mouth. The original plan of having 100 interactive broadcasts was an aggressive goal at the time of grant application. Having exceeded it has shown how successful the new technology presents the materials. When a teacher in a school completed a program, they naturally shared their enthusiasm with their fellow teachers. This led to other teachers within the same school to request programs for their classroom.

Part of the marketing plan included printing of postcards which were done for less money than originally planned. The Internet and emails, which were not funded by this grant, were also used effectively to market the WolfLink programs to Minnesota schools. In all the communications credit was given to the Minnesota Environment and Natural Resources Trust Fund for making these free programs possible.

The lessons plans were updated before and during the WolfLink presentations. The updating is a continue process. The split screen capability allows the teacher and the wolves to be presented on the same screen to hold the attention of the class to what is being taught. We believe that part of this program that teachers will repeat this process each year, as the cost after the completion of this grant is not cost prohibitive.

Project completed: 6/30/2013

- 4. M.L. 2009 Projects Completed**
January 15, 2013 – January 15, 2015
MN Laws 2009, Chapter 143, Section 2

M.L. 2009 Projects Completed in 2013-2014

M.L. 2009 Projects

MN Laws 2009, Chapter 143, Section 2 (beginning July 1, 2009)

NOTE: For all projects, contact us to obtain the most up-to-date work programs for current projects (project updates are required twice each year) or the final reports of completed projects.

The following documents are short abstracts for projects funded during the 2009 Legislative Session. The final date of completion for these projects is listed at the end of the abstract. When available, we have provided links to a project's web site. The sites linked to this page are not created, maintained, or endorsed by the LCCMR office or the Minnesota Legislature.

Subd. 05 Water Resources

05b Vulnerability of Fish Populations in Lakes to Endocrine Disrupting Contaminants - **RESEARCH**

05c Cooperative Habitat Research in Deep Lakes - **RESEARCH**

Subd. 06 Aquatic and Terrestrial Invasive Species

06b Emergency Delivery System Development for Disinfecting Ballast Water - **RESEARCH**

06d Controlling the Movement of Invasive Fish Species

Subd. 05 Water Resources

Vulnerability of Fish Populations in Lakes to Endocrine Disrupting Contaminants

Subd. 05b \$297,000

Richard Kiesling

USGS

2280 Woodale Dr

Mounds View, MN 55112

Phone: (763) 783-3131

Email: kiesling@usgs.gov

Fax: (763) 783-3103

Web: <http://mn.water.usgs.gov/index.html>

RESEARCH

Appropriation Language

\$297,000 is from the trust fund to the commissioner of natural resources for an agreement with the United States Geologic Survey and St. Cloud State University to develop quantitative data on juvenile and adult fish vulnerability to endocrine-active emerging contaminants found in Minnesota lakes. This appropriation is available until June 30, 2012, at which time the project must be completed and final products delivered, unless an earlier date is specified in the work program.

Overall Project Outcome and Results

Effects of endocrine active compound (EAC) exposure to fish have been assessed predominantly at the molecular to organismal level, leaving questions regarding implications for population sustainability.

M.L. 2009 Projects Completed in 2013-2014

One EAC, 17 beta-estradiol (E2), is frequently detected in aquatic environments because it is a hormone produced by vertebrates. This study assessed developmental and reproductive effects of E2 exposure on fathead minnows and bluegill sunfish. Continuous, six week exposures were conducted in outdoor tanks to simulate natural lake environments. First generation (F0) fathead minnows and bluegill sunfish were exposed during sexual maturity. Second generation (F1) fathead minnows were exposed during early development, sexual maturity, or both stages. Multiple biomarkers were measured to assess the effects of E2 exposure on fecundity, fish health, and development. Differences in the timing of egg production for both species indicate differences in lifetime fecundity between unexposed and exposed females. Exposure to E2 resulted in lower relative health and reduced expression masculine secondary sexual characteristic expression in F0 fathead minnows. Similar results were not observed in F1 fathead minnows. First generation bluegill sunfish males exposed to E2 had significantly smaller testes compared to controls. Supplemental, laboratory exposures were conducted on a separate fathead minnows cohort to assess reproduction and larval ability to escape a predator threat. Predation tests suggest E2 exposure of the current generation has the greatest effect on larval survival. Larval fathead minnows exposure to E2 in the F2 generation had longer escape responses and lower survival rates when compared to controls. Females exposed to E2 tended to lag behind controls in terms of larvae production after an initial period of similar activity. Results from this study suggest that exposure to E2 (in the absence of other estrogenic compounds) at environmentally relevant concentrations has subtle reproductive and developmental effects on fathead minnows and bluegill sunfish and implications for long-term survival in a predator-rich environment.

Project Results Use and Dissemination

Results from this study feed into an ongoing study assessing septic system discharge to lakes and effects on bluegill fitness (Assessing Septic System Discharge to Lakes, funded by Environment and Natural Resources Trust Fund in 2010).

A manuscript was submitted to the Journal of the American Water Resources Association for inclusion in a special issue on contaminants of emerging concern (originally submitted in February 2013, revised copy submitted in July 2013). A copy of the revised manuscript is included as an attachment to this final report.

Results from portions of this study have been included in two graduate student theses at St. Cloud State University under the supervision of Co-PI, Heiko Schoenfuss.

Results have been presented at the following scientific conferences:

March 2012 - Midwest Society of Environmental Toxicology and Chemistry (Minneapolis, MN)

June 2012 - American Water Resources Association specialty conference on contaminants of emerging concern (Denver, CO)

October 2012 - Minnesota Water Resources Conference (Minneapolis, MN)

This study was discussed in conjunction with similar work in a [MPR story](#) that aired on February 20, 2013.

Project Publications:

Fathead Minnow and Bluegill Sunfish Life-Stage Responses to 17 Beta-Estradiol Exposure in Outdoor Mesocosms (PDF - .2 MB)

Master's Thesis: Effect Differences of Estrogenic Exposure Between an Endangered Species and Two Model Species and Across Life Stages (PDF - 2.1 MB)

M.L. 2009 Projects Completed in 2013-2014

Project completed: 06/30/2013

Cooperative Habitat Research in Deep Lakes

Subd. 05c \$825,000

Donald Pereira

DNR

500 Lafayette Rd

St. Paul, MN 55155-4040

Phone: (651) 259-5231

Email: don.pereira@dnr.state.mn.us

Fax: (651) 297-4916

RESEARCH

Appropriation Language

\$825,000 is from the trust fund to the commissioner of natural resources to assess the consequences of large ecological drivers of change on water quality and habitat dynamics of deep water lakes with coldwater fish populations. This appropriation is available until June 30, 2012, at which time the project must be completed and final products delivered, unless an earlier date is specified in the work program.

Overall Project Outcome and Results

We designed a long-term lake monitoring program that incorporates a synoptic view of lakes, including understanding historic and current lake conditions along statewide gradients of nutrients, climate, ecoregion, and land use. Twenty-four lakes and their associated watersheds were established as sentinel systems to serve as focal points of collaborative long-term monitoring, research, and environmental education. The research funded here focused primarily on the 7 deep-water sentinel lakes with coldwater fish populations. With our project partners, we examined current and forecasted relationships among resident lake biota, water quality, and lake habitat features, and extrinsic factors including watershed inputs, climate, and invasive species. Key deliverables include:

- U.S. Geological Survey developed biophysical water quality models to predict responses in the distribution of temperature and oxygen in Carlos, Elk, and Trout lakes based on current conditions. In Phase 2, models will be used to simulate the consequences of land-use change and climate dynamics on lake ecosystems, including sensitive cold-water fish communities.
- St. Croix Watershed Research Station provided a reconstruction of the historical water quality and diatom communities of seven sentinel lakes. Results provide a context for interpreting future community-level shifts based on land-use changes and climate trends.
- A data visualization tool has been developed that enables interested scientists and others to interact with SLICE data. Improvements are planned to make the tool more user-friendly and provide greater access to databases currently managed by DNR, PCA, and other partners.
- Analysis of zooplankton collections from 24 sentinel lakes suggests that zooplankton will be a sensitive indicator of current and changing lake conditions. Data collected thus far has allowed us to focus sampling on specific times and components of the zooplankton community.
- Our understanding about cisco behavior and population status in Minnesota lakes has been greatly enhanced. We developed and refined sampling techniques, and now have baseline information to understand climate and land use impacts to cisco lakes.

M.L. 2009 Projects Completed in 2013-2014

Project Results Use and Dissemination

The information gathered during the SLICE project has been invaluable to fisheries and lake managers in a number of ways. First, the ability to collect water quality, zooplankton, fisheries, and historical lake data over consecutive years from a suite of lakes has been foundational for the implementation of a long-term monitoring program for Minnesota lakes. That information will provide researchers and managers with a wide variety of specialties and interests to focus on specific metrics that are most likely to reflect change from various stressors. The ability to identify those metrics and their response to specific stressors will enable managers to quickly respond and develop best management practices in lakes facing environmental changes. Second, techniques developed and refined during the project have strongly influenced our basic understanding of the ecology and behavior of cisco population in Minnesota. Understanding how cisco populations, vulnerable to both biotic (i.e. invasive species) and abiotic (i.e. climate change) stressors, respond to change will be important for the management of not only cisco but other cold and cool water species as well. Third, by including partners with differing discipline backgrounds and expertise, e.g., USGS, St. Croix Watershed Research Station, et al., the project was able to provide unique and holistic insights into how lake ecosystems function now and in the future (models), as well as how they may have in the past (sediments).

Project Publications:

Assessing the Water Quality and Habitat Dynamics of Deepwater Lakes with Coldwater Fish Populations (PDF - 8.5 MB)

Reconstruct historical water quality and habitat conditions in the seven coldwater sentinel lakes (PDF - 1 MB)

Exploring Hydraulic Residence in Minnesota's Sentinel Lakes: Implications for Management (PDF - .7 MB)

Project completed: 06/30/2013

Subd. 06 Aquatic and Terrestrial Invasive Species

Emergency Delivery System Development for Disinfecting Ballast Water

Subd. 06b \$125,000

Scott Smith

USGS

6505 - 65th Street NE

Seattle, WA 98115

Phone: (206) 427-8374

Email: sssmith@usgs.gov

Fax: (206) 526-6654

RESEARCH

Appropriation Language

\$125,000 is from the trust fund to the commissioner of the Pollution Control Agency for an agreement with the United States Geologic Survey to test the viability of treating ballast water through tank access ports or air vents as a means to prevent the spread of invasive species.

Overall Project Outcome and Results

This project was part of Phase III of an overall effort to produce an Emergency Response Guide to

M.L. 2009 Projects Completed in 2013-2014

Handling Ballast Water to Control Non-Indigenous Species. Phase I (\$25,000) was funded by National Oceanic and Atmospheric Administration and resulted in a study plan entitled "Mixing Biocides into Ships' Ballast Water: Efficiency of Novel Methods." Phase II (\$185,000) was funded by the Great Lakes Fisheries Trust and studied in-line injection, bulk dye dosing, perforated hose dosing, and passive mixing methods, such as ship's motion.

Similar to Phase II, this effort (Phase III) prepared ballast tank mixing and sampling equipment, field work on a working ship to trial promising ballast mixing methods, and analysis/report. The active methods being studied in Phase III are venturi eductors and air lifts. The outcome will be the incorporation of these methods (if determined to be effective and practical) into a best practices guide for treating the ballast water of ships either:

- Arriving in port with high risk ballast water,
- Leaving a port that contains ballast known to be high risk for the destination port, or
- Grounded and laden with high risk, untreated ballast water.

Project Results Use and Dissemination

Preliminary information from Result 1 and Result 2 activities were shared at the May 18, 2010 Great Lakes Ballast Water Collaborative meeting in Montreal, QC and at the June 1, 2010 Lake Superior Binational Program - Invasive Species Workshop in Duluth, MN.

The final project results consisting of two reports entitled "Emergency Response Guidance for Handling Ballast Water to Control Aquatic Invasive Species" and "Mixing Biocides into Ship's Ballast Water-Great Lakes Bulk Carrier Field Trials" are posted on the National Park Service web site at <http://www.nps.gov/isro/naturescience/handling-ballast-water-to-control-non-indigenous-species.htm>.

Project Publication:

Emergency Response Guidance for Handling Ballast Water to Control Aquatic Invasive Species (PDF - 2.2 MB)

Mixing Biocides into Ship's Ballast Water: Great Lakes Bulk Carrier Field Trials (PDF - 3.5 MB)

Project completed: 06/30/2012

Controlling the Movement of Invasive Fish Species

Subd. 06d \$300,000

Vaughan Voller

U of M
2 Third Ave SE
Minneapolis, MN 55414

Phone: (612) 625-0764

Email: volle001@umn.edu

Web: <http://www.safl.umn.edu>

Appropriation Language

\$300,000 is from the trust fund to the Board of Regents of the University of Minnesota to develop and test sonic barriers that could be effective in preventing and controlling the movement of invasive carp in Minnesota's waterways. This appropriation is available until June 30, 2012, at which time the project must be completed and final products delivered, unless an earlier date is specified in the work program.

M.L. 2009 Projects Completed in 2013-2014

Overall Project Outcome and Results

The abundance of common carp in lakes has a negative impact on water quality. Hence, great ecological benefit for many Minnesota lakes will be gained if effective barriers can be constructed to control carp movements. The aims of this project were to construct, implement, and test common carp barriers based on air bubble curtain technologies. This work comprised three main results. In result 1 the construction and engineering of bubble curtain barriers was investigated. Focus was placed on generating, measuring, and controlling the sound and flow fields generated by bubble curtains. This work has led to engineering bubble barrier designs that can reliably produce stimuli (sound level and frequency) in the ranges that would deter carp movement. Result 2 focused on the laboratory testing of the barriers of Result 1. This work, representing the first known rigorous and detailed testing of bubble barriers, showed that the barriers are 75-80% effective in reducing fish passage through a control section. In addition, a model capturing fish behavior in the vicinity of the barriers was build and tested. The emphasis of Result 3 was field implementation and testing of bubble barriers. The main work here, in cooperation with Ramsey-Washington Metro Watershed District, was the design and implementation of a test barrier in Kohlman Creek, Maplewood. This barrier construction cost was \$5,000 and operating cost was \$300 per month when operating continuously. Data collected from this site has shown that the barriers are effective in stopping 60% of downstream carp movements, thereby corroborating the laboratory results. Upstream movements of motivated spawning adult carp, however, while deterred by the bubbles were not stopped. The overall results from this work have clearly indicated when bubble curtain barrier technologies for controlling carp movement will and will not work. Thereby providing critical information for land managers to more wisely implement and use this low cost and environmentally friendly barrier technology.

Project Results Use and Dissemination

The engineering design and testing of the bubble barriers has been documented in the MS thesis by Dan Zielinski:

Zielinski, D.P. (2011) Bubble barrier technologies for common carp, University of Minnesota, MS Thesis

The laboratory and field testing, modeling and data analyses is reported in a the PhD Thesis of Dan Zielinski

Zielinski, D.P. (2013) An engineering perspective on invasive fish control: A study of bubble curtain deterrent systems to control carp movement, University of Minnesota, Ph.D. Thesis.

This work also reports the behavioral modeling of fish in the vicinity of the barrier along with the development of the necessary theory to support this model.

A detailed reporting of the laboratory effectiveness is found in the paper:

Zielinski, D.P., Voller, V.R., Svendsen, J.C., Hondzo, M., Mensinger, A.F., Sorensen, P., (2013) Laboratory experiments demonstrate that bubble curtains can effectively inhibit movement of common carp. Submitted to Ecological Engineering.

A detailed reporting of behavioral model is found in the paper

Zielinski, D.P., Hondzo, M., Voller, V.R. (2013a) Mathematical evaluation of behavioral deterrent systems to disrupt fish movement. Submitted to Ecological Modeling.

Elements of all of these works was presented at a number of conferences:

M.L. 2009 Projects Completed in 2013-2014

- Zielinski, D.P., Sorensen, P. (2013), Field study of an air bubble curtain to inhibit Common Carp movement, Minnesota Chapter of American Fisheries Society Annual Meeting, St. Cloud, MN, USA.
- Zielinski, D.P., Voller, V.R., Svenden, J., Hondzo, M. Mensinger, A., Sorensen, P. (2012), Inhibiting Common Carp Movement with a Bubble Curtain, 142nd Annual Meeting of the American Fisheries Society, St. Paul, MN, USA.
- Zielinski, D.P., Voller, V.R., Svenden, J., Hondzo, M. Mensinger, A., Sorensen, P. (2011), Controlling the Movement of Invasive Species, 2nd Annual Upper Midwest Stream Restoration Symposium, Oconomowoc, WI, USA.
- Zielinski, D.P., Voller, V.R., Svenden, J., Hondzo, M. Mensinger, A., Sorensen, P. (2011), Bubble Barrier Technologies for Common Carp, Minnesota Chapter of American Fisheries Society Annual Meeting, Sandstone, MN, USA.

Project completed: 06/30/2013

- 5. M.L. 2008 Projects Completed**
January 15, 2013 – January 15, 2015
MN Laws 2008, Chapter 362, Section 2

M.L. 2008 Projects Completed in 2013-2014

M.L. 2008 Projects

MN Laws 2008, Chapter 367, Section 2 (beginning July 1, 2008)

NOTE: For all projects, contact us to obtain the most up-to-date work programs for current projects (project updates are required twice each year) or the final reports of completed projects.

The following documents are short abstracts for projects funded during the 2008 Legislative Session. The final date of completion for these projects is listed at the end of the abstract. When available, we have provided links to a project's web site. The sites linked to this page are not created, maintained, or endorsed by the LCCMR office or the Minnesota Legislature.

Subd. 04 Water Resources

04g Southeast Minnesota Stream Restoration Projects

Southeast MN Stream Restoration Projects

Subd. 04g \$240,000

Jeff Hastings

Trout Unlimited
E7740 Hastings Ln
Westby, WI 54667

Phone: (608) 606-4158

Email: jhastings@tu.org

Web: <http://www.tu.org/driftless>

Overall Project Outcome Results:

The overall objective of this project was to accelerate stream restoration in Southeast Minnesota by building the capacity of county and federal conservation staff and private citizens to implement future projects.

Early European settlement and agricultural practices from the 1850's to the 1930's led to wide scale erosion, flooding, and altering of streams and valleys in Southeast Minnesota. Many of the streams today still have steep eroding banks, incised channels, and poor in-stream habitat. Annual sedimentation coming off streambank ranges from 250 to 1000 tons per mile and is responsible for as much as 85% of the total sediment load that enters the stream.

One of our primary goals was to have eight showcase stream restoration projects; we were successful in having eleven. Our other primary goal was to educate and train volunteers and professionals about the various techniques and the planning involved in implementing a stream restoration project. Through a combination of 12 workshops, 4 symposiums, and 8 in-the-field demonstrations over 45 volunteers were trained on how to install various habitat practices for fish and non-game species, and contributed over 2,300 volunteer hours working on stream restoration projects. Projects were completed in four of the seven targeted counties, and approximately 3 miles were restored.

Volunteers and contractors installed over 100 different habitat structures for trout, and non-game

M.L. 2008 Projects Completed in 2013-2014

species of fish, turtles, birds and frogs. Cost of designs, permits, materials, earth moving, and professional oversight of the projects was close to half a million dollars. Environmental and Natural Resources Trust Fund dollars contributed \$188,535, with Trout Unlimited Chapters, County and Federal agencies contributing over \$357,447.

Project Results Use and Dissemination

Over the three year period of this project we more than quadrupled the educational and informational events we proposed for in our original plan. Promoting, educating and accelerating stream restoration projects were accomplished through a variety media formats:

- 41 Workdays - involving volunteers clearing brush, installing habitat for fish and nongame species, seeding and mulching grade banks.
- 6 News releases - on completed projects.
- 8 Newsletters - newsletters to volunteers, county, state and federal employees.
- 4 Driftless Symposiums - regional symposium on riparian and watershed management.
- 2 Driftless Stream Bus Tours - free tour for professionals and volunteers of recently completed projects.
- 7 In-the-field workshop - for volunteers on how to seed, mulch and install fish and non-game habitat practices.
- 4 Minnesota Great Waters Fly Fishing Expos - handouts, talks, displays on cold water stream restoration projects.
- 2 Television Programs - on cold-water stream restoration.
- 5 Stream Restoration Project Planning Workshop - 2-day workshop for volunteers on how to organize projects, write grants, workdays, easements, etc.
- Conducted one tour for Outdoor Writers Association - Southeast MN streams.
- 7 Presentations to MN TU chapters on cold water stream restoration.
- 12 Presentations to County and Federal employees of Southeast Minnesota on cold water stream restoration.
- Presentations to Winona State students and St. Paul Fisheries graduates.
- Presentation at the Lakes and Rivers Conference in Rochester.
- 4 presentations in MN at the American Fisheries Association conference.
- 6 Local Work Group meetings (meeting of local Soil and Water Conservation Districts and Natural Resources Conservation Service) to plan on where spending of federal Farm Bill dollars will be directed.
- 42 Hand guides on habitat practices for trout and non-game species to volunteers, county, state and federal employees.

FINAL REPORT

Project completed: 6/30/2013

- Spreadsheet of all research projects completed between January 1, 2013 and December 31, 2014.

Environment and Natural Resources Trust Fund (ENRTF)

Research Projects completed between January 1, 2013 and December 31, 2014

Full abstracts are included in Section III. Completed Research Projects

Research projects completed June 30, 2013				
Appropriation Year	Subdivision	Title	Organization	Funding Appropriation
Minnesota Laws 2009, Chapter 143, Section 2				
M.L. 2009	05b	Vulnerability of Fish Populations in Lakes to Endocrine Disrupting Contaminants	U.S. Geological Survey	\$297,000
M.L. 2009	05c	Cooperative Habitat Research in Deep Lakes	MN DNR	\$825,000
M.L. 2009	06b	Emergency Delivery System Development for Disinfecting Ballast Water	US Geological Survey	\$125,000
Minnesota Laws 2010, Chapter 362, Section 2				
M.L. 2010	03e	Mitigating Pollinator Decline in Minnesota	U of MN	\$297,000
M.L. 2010	03f	Science and Innovation from Soudan Underground Mine State Park	U of MN	\$545,000
M.L. 2010	03g	Quantifying Carbon Burial in Wetlands	U of MN	\$144,000
M.L. 2010	03k	Identifying Critical Habitats for Moose in Northeastern Minnesota	U of MN - NRRRI	\$507,000
M.L. 2010	05b	Managing Mineland Sulfate Release in the Saint Louis River Basin	MN DNR	\$270,000
M.L. 2010	05c	Ecological Impacts of Industrial Effluent in Surface Waters and Fish	U of MN	\$340,000
M.L. 2010	05h	Assessing Cumulative Impacts of Shoreline Development	U of MN	\$300,000
M.L. 2010	05i	Trout Streams Assessment	U of MN	\$300,000
M.L. 2010	06c	Healthy Forests to Resist Invasion	U of MN	\$359,000
M.L. 2010	06d	Bioacoustic Traps for Management of Round Goby	U of MN - Duluth	\$175,000
M.L. 2010	07b	Sustainable Biofuels	Cedar Creek Ecosystem Science Reserve	\$221,000

Research projects completed June 30, 2014				
Appropriation Year	Subdivision	Title	Organization	Funding Appropriation
Minnesota Laws 2010, Chapter 362, Section 2				
M.L. 2010	05a	Understanding Sources of Aquatic Contaminants of Emerging Concern	U of MN	\$640,000
M.L. 2010	05e	Assessing Septic System Discharge to Lakes	U.S. Geological Survey	\$594,000
M.L. 2010	06a	Biological Control of European Buckthorn and Garlic Mustard	MN DNR	\$300,000
Minnesota Laws 2011, 1st Special Session, Chapter 2, Article 3, Section 2				
M. L. 2011	03g	Prairie Management for Wildlife and Bioenergy - Phase II	U of MN	\$600,000
M. L. 2011	03h	Evaluation of Biomass Harvesting Impacts on Minnesota's Forests	U of MN	\$350,000
M. L. 2011	03i	Change and Resilience in Boreal Forests in Northern Minnesota	U of MN	\$150,000
M. L. 2011	04o	Understanding Threats, Genetic Diversity, and Conservation Options for Wild Rice	U of MN	\$195,000
M. L. 2011	05c	Mississippi River Water Quality Assessment	U of MN	\$557,000
M. L. 2011	05e	Assessment of Minnesota River Antibiotic Concentrations	University of St Thomas	\$190,000
M. L. 2011	06b	Emerald Ash Borer Biocontrol Research and Implementation	Minnesota Department of Agriculture	\$500,000

IV. Agency Implementation

“recommendations to implement successful projects and programs into a state agency’s standard operations;”

No recommendations at this time.

V. Recommendations

“to the extent known by the commission, descriptions of the projects anticipated to be supported by the trust fund during the next biennium;”

There is \$46,337,000 available for expenditure in each year of the FY16-17 biennium from the Environment and Natural Resources Trust Fund (ENRTF) –biennial total available \$92,674,000. The amount available for expenditure is determined by the MN Constitution which states: “The amount appropriated each year of a biennium....may be up to 5.5% of the market value of the fund on June 30 one year before the start of the biennium”. The value of the ENRTF on June 30, 2014 was \$842,499,260.15.

The LCCMR is making a funding recommendation to the 2015 Legislature totaling \$46,383,000. Of this amount, \$46,324,000 is from the Environment and Natural Resources Trust Fund for FY16 and \$59,000 is from the Great Lakes Protection Account (M.S. 116Q.02) for FY16. The LCCMR will be making a future additional funding recommendation for FY17 totaling up to \$46,337,000 from the Environment and Natural Resources Trust Fund to the 2016 Legislature. As stated in M.S. 116P, the LCCMR may make an annual or a biennial funding recommendation.

The list of recommended appropriations totaling \$46,383,000 is provided in “Section V. Recommendations”. The funding levels and the proposed legislative bill were adopted by the LCCMR on December 9, 2014. Both actions were through affirmative votes of at least 12 of the 17 members as required by M.S. 116P.05, Subd. 2.

LCCMR M.L. 2015 ENVIRONMENT AND NATURAL RESOURCES TRUST FUND RECOMMENDATIONS BY SUBDIVISION - H.F. XXX & S.F. XXX

LCCMR Process for M.L. 2015 Recommendations

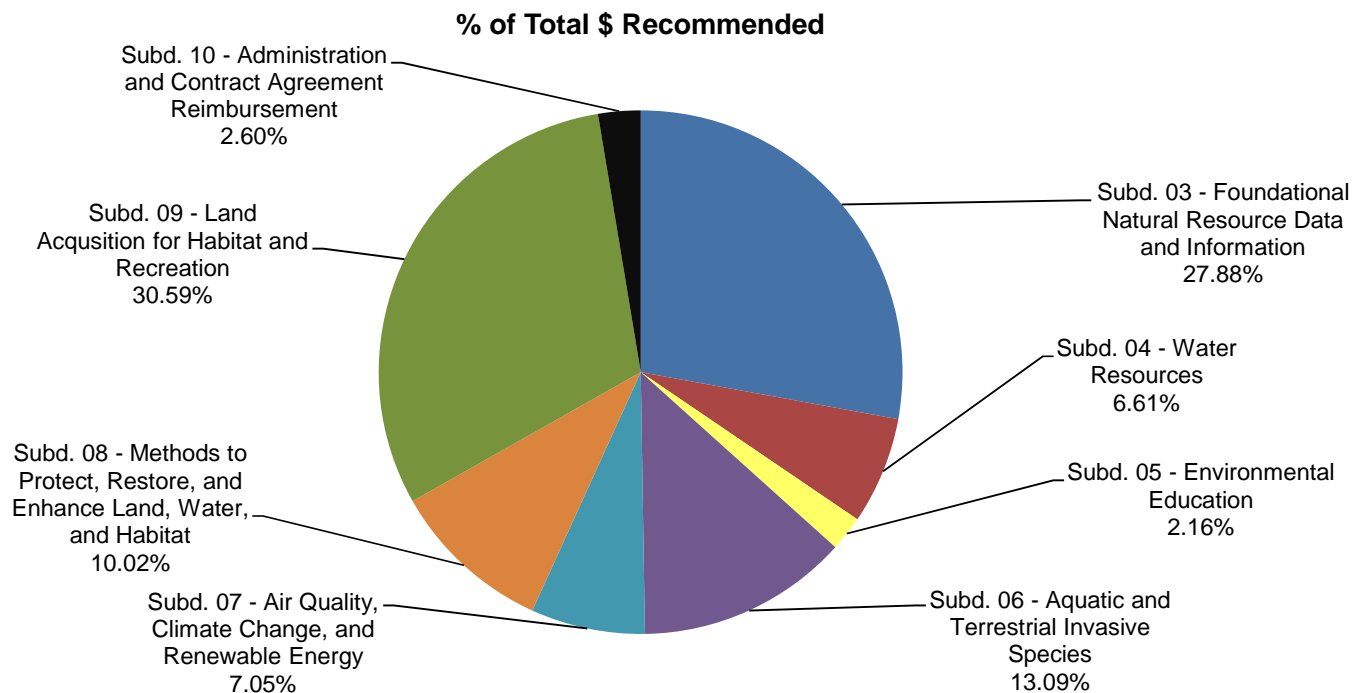
For the FY 2016 and FY 2017 biennium (July 1, 2015 - June 30, 2017), approximately \$46.3 million is available each year (total = \$92,674,000) for funding from the Environment and Natural Resources Trust Fund. In response to the 2015 Request for Proposal (RFP) 152 proposals requesting a total of approximately \$126.3 million were received. Through a competitive multi-step process, 76 of these proposals, requesting a total of \$74.9 million, were chosen to present to the LCCMR and 65 proposals were selected to receive a recommendation for funding. These recommendations are for the FY 2016 funds available beginning July 1, 2015.

October 23 & December 10, 2013	2015 Funding Priorities Determined and RFP Adopted
December 16, 2013	2015 RFP Issued
March 28, 2014	2015 RFP Proposal Deadline (Received 152 Proposals totaling \$126,332,461)
June 4, 2014	2015 Selection of Proposals for Presentations
June 17, 18, 19, 24, & 25, 2014	2015 Proposal Presentations (Selected 76 proposals totaling \$74,867,915 to present)
July 10, 2014	2015 Allocations Recommendations
August - December, 2014	Research Projects Recommended Undergo Peer Review
November 19 & December 9, 2014	2015 Appropriation Language Review & Adoption

Summary of Recommendations by Subdivision

Subdivision	\$ Recommended	# Appropriations
Subd. 03 - Foundational Natural Resource Data and Information	\$12,932,000	19
Subd. 04 - Water Resources	\$3,065,000	9
Subd. 05 - Environmental Education	\$1,004,000	5
Subd. 06 - Aquatic and Terrestrial Invasive Species	\$6,071,000	4
Subd. 07 - Air Quality, Climate Change, and Renewable Energy	\$3,268,000	4
Subd. 08 - Methods to Protect, Restore, and Enhance Land, Water, and Habitat	\$4,646,000 *	11
Subd. 09 - Land Acquisition for Habitat and Recreation	\$14,190,000	11
Subd. 10 - Administration and Contract Agreement Reimbursement	\$1,207,000	2
TOTAL	\$46,383,000	65

*One appropriation in Subd. 8 includes \$59,000 from the Great Lakes Protection Account

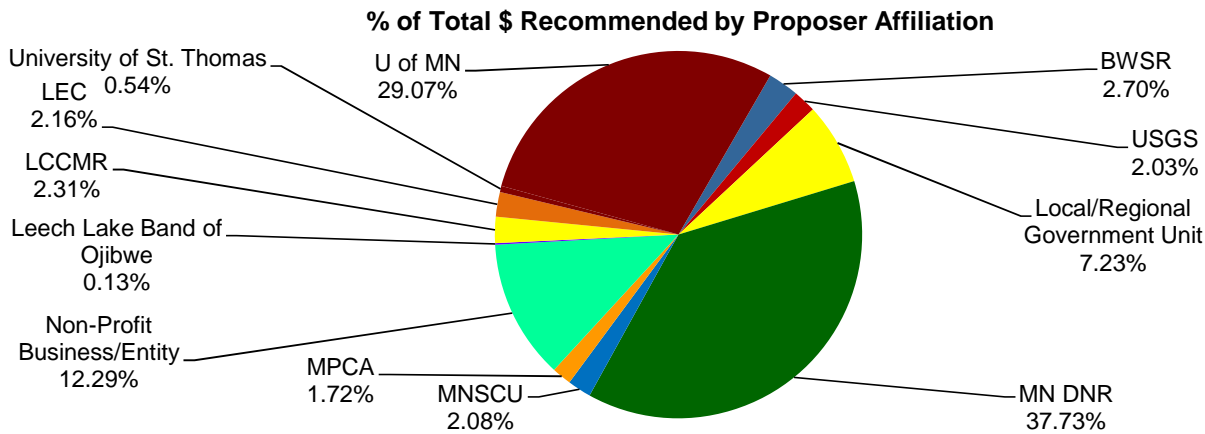


**LCCMR M.L. 2015 ENVIRONMENT AND NATURAL RESOURCES TRUST FUND
RECOMMENDATIONS BY AFFILIATION AND AREA OF IMPACT - H.F. XXX and S.F. XXX**

Summary of Recommendations by Proposer Affiliation*		
Affiliation Type by Proposer Affiliation	\$ Recommended	# Appropriations
Minnesota Board of Water and Soil Resources (BWSR)	\$1,253,000	2
U.S. Geological Survey (USGS)	\$943,000	2
Local/Regional Government Unit	\$3,355,000	8
Minnesota Department of Natural Resources (MN DNR)	\$17,501,000	12
Minnesota State Colleges and Universities (MNSCU)	\$966,000	3
Minnesota Pollution Control Agency (MPCA)	\$800,000	1
Non-Profit Business/Entity	\$5,699,000	13
Leech Lake Band of Ojibwe	\$61,000	1
Legislative-Citizen Commission on Minnesota Resources (LCCMR)	\$1,072,000	1
Legislative Energy Commission (LEC)	\$1,000,000	1
University of St. Thomas	\$250,000	1
University of Minnesota (U of MN)	\$13,483,000 **	20
TOTAL	\$46,383,000	65

*Dollar amounts based on project manager affiliation listed in the proposal; some proposals have multiple partners with multiple affiliations and dollars requested distributed between them.

**One appropriation to the University of Minnesota includes \$59,000 from the Great Lakes Protection Account.

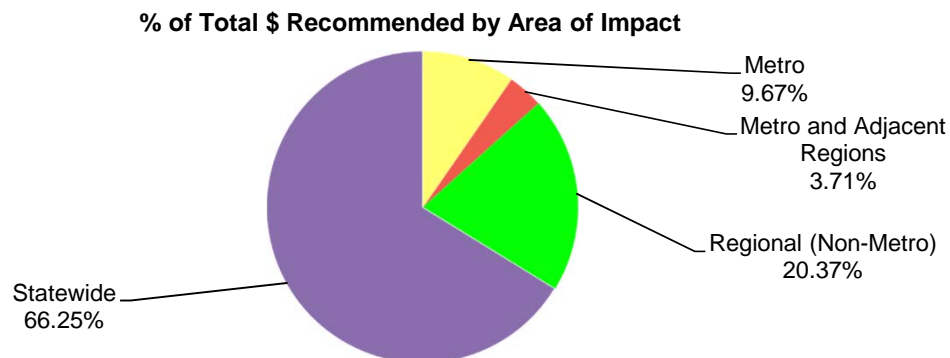


Summary of Recommendations by Area of Impact		
Area of Impact	\$ Recommended	# Appropriations
Metro*	\$4,485,000	12
Metro and Adjacent Regions	\$1,723,000	3
Regional (Non-Metro)**	\$9,446,000 ***	18
Statewide	\$30,729,000	32
TOTAL	\$46,383,000	65

* "Metro" region includes the 11 counties of Anoka, Carver, Chisago, Dakota, Hennepin, Isanti, Ramsey, Scott, Sherburne, Washington, and Wright.

** "Regional" means area of impact is less than "Statewide" but includes one or more regions of the state ("Northwest", "Northeast", "Central", "Southwest", or "Southeast") other than the 11-county "Metro" region.

*** One appropriation with a "Regional" area of impact contains \$59,000 from the Great Lakes Protection Account.





ENVIRONMENT AND NATURAL RESOURCES TRUST FUND

M.L. 2015 LCCMR Recommendations – H.F. XXX & S.F. XXX

SUMMARY OF ML 2015 APPROPRIATIONS BY SUBDIVISION (\$46,383,000)

- SUBD. 3. Foundational Natural Resource Data and Information: \$12,932,000 – 19 Appropriations**
- Collection, interpretation, mapping, and dissemination of foundational data and information pertaining to groundwater, wetlands, and distributions of plant and animal species and ecological systems.
 - Planning and development of online inventories for data and imagery pertaining to Minnesota wildlife, plant, fungi, and pollinator species
 - Surveying and monitoring for distributions and habitat use of pollinators, wetland birds, elk, carnivore species, turtles, goblin fern, and bats in order to guide conservation, management, and mitigation strategies.
 - Research and analysis pertaining to conservation grazing, impacts of forest management practices on water resources, and loon and pelican populations impacted by the Deepwater Horizon oil spill.
 - Development of Blue Mounds and Minneopa State Parks to assist in the reintroduction and preservation of American bison and provide interpretive learning opportunities.
 - Data collection and compilation to improve understanding of forest disturbance impacts and of resulting changes to Mississippi River flow from the St. Anthony Falls lock closure to inform future management.
- SUBD. 4. Water Resources: \$3,065,000 – 9 Appropriations**
- Modeling, mapping, and assessment to increase understanding of water sustainability issues throughout the state, including the associated economic and ecological risks and costs, in order to inform and improve water management strategies and practices.
 - Development of technologies and materials designed to remove pollutants and capture nutrients for recycling from stormwater, agricultural runoff, and polluted water bodies.
 - Research and analysis initiatives pertaining to contaminants of emerging concern in Minnesota lakes and to the impacts of agricultural drainage on groundwater recharge and sustainability in southeast Minnesota.
 - Monitoring and assessment to improve measurement of suspended sediment in rivers and enhance sediment reduction efforts.
 - Outreach, technical assistance, and demonstration initiatives to promote cover crops for soil and water quality protection; to advance irrigation best management practices; and to encourage residential water conservation.
- SUBD. 5. Environmental Education: \$1,004,000 – 5 Appropriations**
- Outreach and demonstration to hunters to promote voluntary selection of nontoxic alternatives to lead hunting ammunition in order to protect non-target wildlife species from accidental lead poisoning.
 - Development and delivery of hands-on environmental education to engage students and communities on issues relating to water quality and watershed stewardship, including the establishment of six permanent recreational and educational sites located throughout the Zumbro River watershed.
- SUBD. 6. Aquatic and Terrestrial Invasive Species: \$6,071,000 – 4 Appropriations**
- Establishment, development, and support of a new research center at the University of Minnesota specifically dedicated to developing and implementing new techniques for controlling terrestrial invasive plants, pathogens, and pests, including agricultural weeds and pests.
 - Research and analysis to assess the potential impacts of emerald ash borer on Minnesota black ash forests and related ecology; to establish early detection and prevention efforts for an invasive root rot fungus recently discovered in Minnesota; and to develop a biological control for Canada thistle.
- SUBD. 7. Air Quality, Climate Change, and Renewable Energy: \$3,268,000 – 4 Appropriations**
- Data collection and analysis of energy systems in Minnesota to develop short and long term strategies for energy sustainability throughout the state and inform future planning efforts.
 - Development and demonstration of technologies intended to enable renewable and sustainable production of fertilizer and energy in localized manners, particularly within rural areas.
 - Development and testing of a model to make building deconstruction and material reuse a competitively viable alternative to demolition in order to provide a variety of environmental and economic benefits.
- SUBD. 8. Methods to Protect/Restore/Enhance Land, Water & Habitat: \$4,646,000 – 11 Appropriations**
- Analysis and planning initiatives to inform efforts aimed at sustaining trout fisheries along the north shore and to guide future conservation efforts within the Minnesota River Valley.
 - Surveying, collection, and propagation of plant species for prairie restoration and of native orchid species to enable long-term conservation.
 - Restoration efforts including forest and prairie restoration in the greater metropolitan area; restoration and monitoring of prairie and riparian habitat near Moorhead; and restoration of Sargent Creek in Duluth.
 - Technical assistance to residents, businesses, and governments to promote shoreland conservation and protection along the St. Croix River; to communities around the state for community forestry; and to private landowners for participation in existing land conservation programs.
 - Research, analysis, and public engagement to improve restoration techniques in order to create increased resilience against changing climate conditions and to benefit pollinators.
- SUBD. 9. Land Acquisition for Habitat and Recreation: \$14,190,000 – 11 Appropriations**
- Protection and restoration of priority, high quality, and unique lands within Minnesota's Scientific and Natural Area and Native Prairie Bank systems and outreach and technical assistance to engage the public and assist landowners in relation to these programs and their associated opportunities.
 - Expansion of outdoor recreational opportunities through additions to state parks and trails and metropolitan regional parks and trails, and through construction and development of the Mesabi Trail.
 - Acquisition in fee title and conservation easement of priority lands to protect prairies, forests, and wetlands and ensure wildlife corridors within the greater metropolitan area and in Crow Wing and Cass counties.
 - Research and analysis of existing conservation easements acquired through state expenditures to determine their effectiveness at achieving intended outcomes and guide future investments in conservation easements.
- SUBD. 10. Administration and Contract Agreement Reimbursement: \$1,207,000 – 2 Appropriations**
- LCCMR administration for FY16-17 and project contract agreement reimbursement for non-state entities.

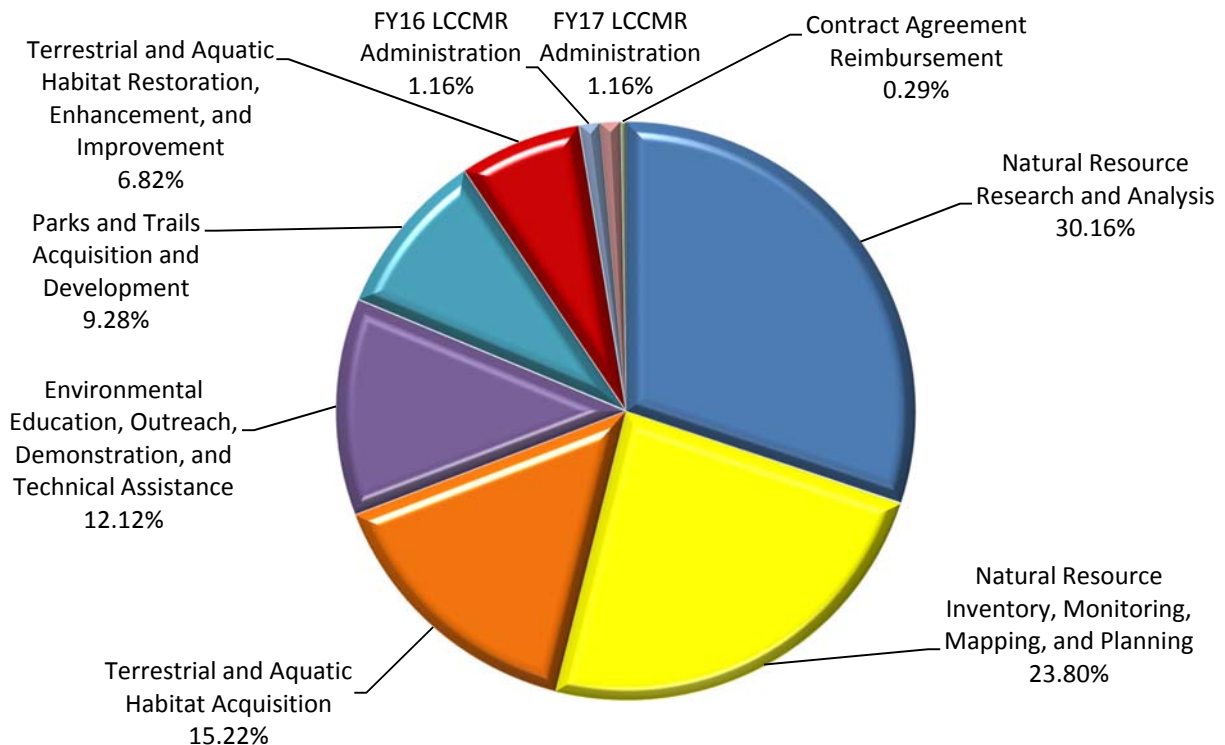


ENVIRONMENT AND NATURAL RESOURCES TRUST FUND M.L. 2015 LCCMR Recommendations – H.F. XXX & S.F. XXX

SUMMARY OF EXPECTED OUTCOMES ACROSS SUBDIVISIONS FOR ~\$46.4 MILLION

- Natural Resource Research and Analysis: ~\$14.0 million**
Research and analysis projects that will advance our knowledge about and provide strategies and recommendations for addressing issues relating to terrestrial invasive species prevention, control, and mitigation (includes the launch of a new terrestrial invasive species research center); water resources sustainability and protection; plant and animal species protection, management, and recovery; habitat restoration practices; improvement of agricultural and forestry practices; renewable energy; climate change impacts and greenhouse gas reduction; and conservation easement valuation and effectiveness.
- Natural Resource Inventory, Monitoring, Mapping, and Planning: ~\$11.0 million**
Inventory, monitoring, mapping, and planning efforts to obtain critical information and guide relevant decisions and efforts over time, including acceleration of the Minnesota Biological Survey, Minnesota Geologic Atlas program, and the National Wetlands Inventory update for Minnesota; planning and development of online inventories for data and imagery pertaining to Minnesota wildlife, plant, fungi, and pollinator species; surveying and monitoring for population distributions of pollinators, bats, elk and wetland birds; surveying, collection, and propagation of imperiled plant species; local planning efforts pertaining to recreation and conservation; planning and monitoring for the state’s Scientific and Natural Areas program; inventory and mapping of datasets pertaining to the impacts of forest disturbance; baseline data collection to study the future impacts of planned changes to Mississippi River flow; and detection and monitoring of invasive species including emerald ash borer and a pine root rot.
- Terrestrial and Aquatic Habitat Acquisition: ~\$7.1 million**
Acquisition of an estimated 1,314 acres in a combination of fee title (567 acres and 1.2 miles of shoreline) and conservation easements (750 acres), including donated easements. Permanently protected areas will include forests, prairies, grasslands, blufflands, wetlands, shorelands, and other habitat, including for additions for the Minnesota Scientific and Natural Areas system.
- Environmental Education, Outreach, Demonstration, and Technical Assistance: ~\$5.6 million**
Environmental education, outreach, demonstration, and technical assistance efforts that will engage and educate Minnesotans on topics including ecology, plant and wildlife species, pollinators, water resources, alternative agricultural practices, lead ammunition alternative options, and habitat protection and restoration; demonstrate options for water stewardship, renewable energy, and resource reuse; and provide training and technical assistance on community forestry, cover crops, shoreland protection, prairie stewardship, and natural resource conservation and management tools, practices, and options.
- Parks and Trails Acquisition and Development: ~\$4.3 million**
Acquisition of an estimated 468 acres to expand parks and trails in the State Parks and Trails System and the Metropolitan Regional Parks and Trails System; *development* of two state parks to assist in the reintroduction and preservation of American bison; *development* of at least six local recreational and educational sites along the Zumbro River in southwest Minnesota; and *design and construction* of a Mesabi Trail segment in northern Minnesota.
- Terrestrial and Aquatic Habitat Restoration, Enhancement, and Improvement ~\$3.2 million**
Restoration, enhancement, and improvement activities on an estimated 2,663 acres. Activities performed will include prescribed burning, soil preparation, seeding, native vegetation installation, woody encroachment removal, invasive species control, and monitoring and evaluation.
- LCCMR Administration: \$536,000 (FY16) and \$536,000 (FY17)**
 FY 2016-2017 LCCMR administration.
- Contract Agreement Reimbursement: \$135,000**
 Administering of contract agreement reimbursement for projects of non-state entities.

% OF EXPECTED OUTCOMES ACROSS SUBDIVISIONS



M.L. 2015 Environment and Natural Resources Trust Fund Recommendations (FY 2016)

For the FY 2016 and FY 2017 biennium (July 1, 2015 - June 30, 2017), approximately \$46.3 million is available each year (total = \$92,674,000) for funding from the Environment and Natural Resources Trust Fund. As of 011/19/14, the Legislative-Citizen Commission on Minnesota's Resources (LCCMR) has selected 65 projects totaling \$46.3 million to recommend to the 2015 Minnesota Legislature for funding from the Environment and Natural Resources Trust Fund (ENRTF) and the Great Lakes Protection Account (GLPA). The recommendations are the result of the LCCMR's 2015 Request for Proposal (RFP) process, in which 152 proposals requesting a total of approximately \$126.3 million were received and considered through a competitive, multi-stage evaluation. The recommendations range from full funding for the full proposal and dollar amount requested to partial funding for specific proposal elements and partial dollar amounts requested.

Topic Area	\$ Recommended (\$46,383,000)	Percentage of Total Recommendation
Subd. 03 Foundational Natural Resource Data and Information 19 Appropriations	\$12,932,000	27.88%
Subd. 04 Water Resources 9 Appropriations	\$3,065,000	6.61%
Subd. 05 Environmental Education 5 Appropriations	\$1,004,000	2.16%
Subd. 06 Aquatic and Terrestrial Invasive Species 4 Appropriations	\$6,071,000	13.09%
Subd. 07 Air Quality, Climate Change, and Renewable Energy 4 Appropriations	\$3,268,000	7.05%
Subd. 08 Methods to Protect, Restore, and Enhance Land, Water, and Habitat 11 Appropriations	\$4,646,000	10.02%
Subd. 09 Land Acquisition for Habitat and Recreation 11 Appropriations	\$14,190,000	30.59%
Subd. 10. Administration and Contract Agreement Reimbursement 2 Appropriations	\$1,207,000	2.60%
TOTAL \$ RECOMMENDATION	\$46,383,000	100.00%

Fund Source	\$ Recommended	\$ Remaining for Recommendation
FY 2016 - Environment and Natural Resources Trust Fund (ENRTF)		
Total \$ Available = \$46,337,000	\$46,324,000	\$13,000
FY 2016 - Great Lakes Protection Account (GLPA)		
Total \$ Available = \$59,000	\$59,000	\$0
TOTAL \$ RECOMMENDATION	\$46,383,000	\$13,000

M.L. 2015 Environment and Natural Resources Trust Fund (ENRTF) Recommendations (FY 2016)

Subd.	ENRTF ID	Title	Total LCCMR \$ Recommended	LCCMR \$ Recommended	LCCMR \$ Recommended	Affiliation	Program Manager	Region of Impact*
				ENRTF: FY 2016	GLPA: FY 2016			
Subd. 03 Foundational Natural Resource Data and Information (19 Recommendations - Subtotal = \$12,932,000)								
03a	001-A	County Geologic Atlases - Part A	\$2,040,000	\$2,040,000	\$0	U of MN - MN Geological Survey	Dale Setterholm	Statewide
03b	006-A	County Geologic Atlases - Part B	\$2,000,000	\$2,000,000	\$0	MN DNR	Jan Falteisek	Statewide
03c	002-A	Minnesota Biological Survey	\$2,450,000	\$2,450,000	\$0	MN DNR	Carmen Converse	Statewide
03d	005-A	Minnesota Biodiversity Atlas for Enhanced Natural Resource Management	\$340,000	\$340,000	\$0	U of MN - Bell Museum of Natural History	Keith Barker	Statewide
03e	003-A	Updating the National Wetland Inventory for Minnesota - Phase V	\$1,500,000	\$1,500,000	\$0	MN DNR	Steve Kloiber	Statewide
03f	014-A	Creating a Statewide Wetland Bird Monitoring Program	\$146,000	\$146,000	\$0	Audubon Minnesota	Mark Martell	Statewide
03g	011-A	Minnesota Native Bee Atlas	\$790,000	\$790,000	\$0	U of MN	Robert Blair	Statewide
03h	008-A	Reintroduction and Interpretation of Bison in Minnesota State Parks	\$600,000	\$600,000	\$0	MN DNR	Edward Quinn	Statewide
03i	004-A	Endangered Bats, White-Nose Syndrome, and Forest Habitat	\$1,250,000	\$1,250,000	\$0	MN DNR	Richard Baker	Statewide
03j	007-A	Assessing Contaminants in Minnesota Loons and Pelicans - Phase III	\$141,000	\$141,000	\$0	MN DNR	Carrol Henderson	Statewide
03k	017-A	Movement and Seasonal Habitat Use of Minnesota Elk	\$200,000	\$200,000	\$0	MN DNR	Gino D'Angelo	NW
03l	013-A	Genetic and Camera Techniques to Estimate Carnivore Populations	\$200,000	\$200,000	\$0	U of MN - NRRRI	Ron Moen	Central, NE, NW
03m	016-A	Turtle Population Dynamics in an Urban Lake	\$250,000	\$250,000	\$0	University of St. Thomas	Jennifer McGuire	Metro
03n	031-A	Digitization of Historic Gullion Ruffed Grouse Research	\$75,000	\$75,000	\$0	Central Lakes College	Kent Montgomery	Central, NE
03o	009-A	Effects of Grazing Versus Fire for Prairie Management	\$414,000	\$414,000	\$0	U of MN	Karen Oberhauser	Statewide
03p	010-A	Assessing Ecological Impact of St. Anthony Falls Lock Closure	\$125,000	\$125,000	\$0	Minneapolis Riverfront Partnership	Kathleen Boe	Metro
03q	020-A	Foundational Dataset Characterizing Historic Forest Disturbance Impacts	\$200,000	\$200,000	\$0	U of MN	Michael Falkowski	NE, NW
03r	024-A	Hydrologic Effects of Contemporary Forest Practices in Minnesota	\$150,000	\$150,000	\$0	U of MN	Diana Karwan	NE
03s	018-A	Habitat Mitigation for Goblin Fern Conservation	\$61,000	\$61,000	\$0	Leech Lake Band of Ojibwe	Bobby Henderson	Central

SOURCE: LCCMR Staff

M.L. 2015 Environment and Natural Resources Trust Fund (ENRTF) Recommendations (FY 2016)

Subd.	ENRTF ID	Title	Total LCCMR \$	LCCMR \$ Recommended	LCCMR \$ Recommended	Affiliation	Program Manager	Region of Impact*
			Recommended	ENRTF: FY 2016	GLPA: FY 2016			
Foundational Natural Resource Data and Information Subtotal =			\$12,932,000	\$12,932,000	\$0			
Subd. 04 Water Resources (9 Recommendations - Subtotal = \$3,065,000)								
04a	033-B	Understanding Water Scarcity, Threats, and Values to Improve Management	\$234,000	\$234,000	\$0	U of MN	Bonnie Keeler	Statewide
04b	034-B	Biofilm Technology for Water Nutrient Removal	\$281,000	\$281,000	\$0	U of MN	Bo Hu	Statewide
04c	036-B	Biological Consequences of Septic Pollution in Minnesota Lakes	\$364,000	\$364,000	\$0	St. Cloud State University	Heiko Schoenfuss	Statewide
04d	035-B	Preventing Phosphorous from Entering Water Resources through Drain Tiles	\$505,000	\$505,000	\$0	U of MN	Kenneth Valentas	Statewide
04e	047-B	Southeast Minnesota Cover Crop and Soil Health Initiatives	\$253,000	\$253,000	\$0	Board of Water and Soil Resources	Matt Drewitz	SE
04f	037-B	Southeast Minnesota Subsurface Drainage Impacts on Groundwater Recharge	\$488,000	\$488,000	\$0	U.S. Geological Survey	Erik Smith	SE
04g	045-B	Using Hydroacoustics to Monitor Sediment in Minnesota Rivers	\$455,000	\$455,000	\$0	U.S. Geological Survey	Christopher Ellison	Central, Metro, SE
04h	048-B	Assessment of Irrigation Efficiencies in Benton County	\$431,000	\$431,000	\$0	Benton Soil and Water Conservation District	Gerry Maciej	Central
04i	060-B	Shoreview Water Consumption and Groundwater Awareness Project	\$54,000	\$54,000	\$0	City of Shoreview	Mark Maloney	Metro
Water Resources Subtotal =			\$3,065,000	\$3,065,000	\$0			
Subd. 05 Environmental Education (5 Recommendations - Subtotal = \$1,004,000)								
05a	065-C	Promotion of Alternative Ammunition to Protect Wildlife from Lead Poisoning	\$132,000	\$132,000	\$0	U of MN	Julia Ponder	Statewide
05b	066-C	Connecting Students with Watersheds through Hands-On Learning	\$400,000	\$400,000	\$0	Minnesota Trout Unlimited	John Lenczewski	Statewide
05c	067-C	Zumbro River Watershed Recreational Learning Stewardship Sites	\$300,000	\$300,000	\$0	Zumbro Watershed Partnership	Lawrence Svien	SE
05d	073-C	Students Engaging Local Watersheds Using Mobile Technologies	\$147,000	\$147,000	\$0	Twin Cities Public Television	Joan Freese	Statewide
05e	074-C	Mississippi River Water Journey Camps	\$25,000	\$25,000	\$0	U of MN	Beth Mercer-Taylor	Metro
Environmental Education Subtotal =			\$1,004,000	\$1,004,000	\$0			
Subd. 06 Aquatic and Terrestrial Invasive Species (4 Recommendations - Subtotal = \$6,071,000)								

M.L. 2015 Environment and Natural Resources Trust Fund (ENRTF) Recommendations (FY 2016)

Subd.	ENRTF ID	Title	Total LCCMR \$ Recommended	LCCMR \$ Recommended	LCCMR \$ Recommended	Affiliation	Program Manager	Region of Impact*
				ENRTF: FY 2016	GLPA: FY 2016			
06a	081-D	Minnesota Terrestrial Invasive Plants and Pests Center	\$5,000,000	\$5,000,000	\$0	U of MN	Brian Buhr	Statewide
06b	082-D	Emerald Ash Borer Ecological and Hydrological Impacts – Phase II	\$400,000	\$400,000	\$0	U of MN	Anthony D'Amato	Statewide
06c	083-D	Biological Control of Canada Thistle	\$300,000	\$300,000	\$0	U of MN	Roger Becker	Statewide
06d	084-D	Preventing a New Disease of Pines in Minnesota	\$371,000	\$371,000	\$0	U of MN	Robert Blanchette	Statewide
Aquatic and Terrestrial Invasive Species Subtotal =			\$6,071,000	\$6,071,000	\$0			
Subd. 07 Air Quality, Climate Change, and Renewable Energy (4 Recommendations - Subtotal = \$3,268,000)								
07a	096-E	Analysis of Minnesota Energy Systems to Develop Future Energy Strategies	\$1,000,000	\$1,000,000	\$0	Legislative Energy Commission	Annie Levenson-Falk	Statewide
07b	101-E	Renewable and Sustainable Fertilizers Produced Locally	\$1,000,000	\$1,000,000	\$0	U of MN	Alon McCormick	Statewide
07c	110-E	Reducing Emissions from Open Burning through Biomass Gasification	\$268,000	\$268,000	\$0	U of MN	William Northrop	Metro, SW
07d	116-E	Building Deconstruction to Reduce Greenhouse Gas Emissions and Solid Waste	\$1,000,000	\$1,000,000	\$0	The NetWork for Better Futures d/b/a Better Futures Minnesota	Steve Thomas	Central, Metro, NE, NW
Air Quality, Climate Change, and Renewable Energy Subtotal =			\$3,268,000	\$3,268,000	\$0			
Subd. 08 Methods to Protect, Restore, and Enhance Land, Water, and Habitat (11 Recommendations - Subtotal = \$4,646,000)								
08a	117-F	Prioritizing Future Management of North Shore Trout Streams	\$416,000	\$357,000	\$59,000	U of MN - NRRI	Lucinda Johnson	NE
08b	118-F	Thirteen Counties Propagating Native Plants and Restoring Diverse Habitats	\$495,000	\$495,000	\$0	Martin County Soil and Water Conservation	Rich Perrine	Central, NE, NW, SW
08c	119-F	Preserving and Protecting Minnesota Native Orchid Species	\$167,000	\$167,000	\$0	U of MN - Landscape Arboretum	David Remucal	Statewide
08d	122-F	Acceleration of Minnesota Conservation Assistance - Final Phase	\$1,000,000	\$1,000,000	\$0	Board of Water and Soil Resources	Tabor Hoek	Statewide
08e	126-F	Metro Conservation Corridors Phase VIII - Prairie, Forest, and Savanna Restoration in Greater Metropolitan Area	\$276,000	\$276,000	\$0	Friends of the Mississippi River	Tom Lewanski	Metro
08f	121-F	Metro Conservation Corridors Phase VIII - Enhancing Restoration Techniques for Improved Climate Resilience and Pollinator Conservation	\$400,000	\$400,000	\$0	Great River Greening	Wiley Buck	Metro

SOURCE: LCCMR Staff

M.L. 2015 Environment and Natural Resources Trust Fund (ENRTF) Recommendations (FY 2016)

Subd.	ENRTF ID	Title	Total LCCMR \$	LCCMR \$ Recommended	LCCMR \$ Recommended	Affiliation	Program Manager	Region of Impact*
			Recommended	ENRTF: FY 2016	GLPA: FY 2016			
08g	123-F	Minnesota State University Moorhead Science Center Restoration and Monitoring	\$527,000	\$527,000	\$0	Moorhead State University	Brian Wisenden	NW
08h	127-F	Improving Community Forests Through Citizen Engagement	\$800,000	\$800,000	\$0	Minnesota Pollution Control Agency	Sarah Rudolf	Statewide
08i	128-F	Flood Recovery on Sargent Creek Duluth Habitat Restoration	\$300,000	\$300,000	\$0	City of Duluth	Christopher Kleist	NE
08j	129-F	Shoreland Protection for the Lower St. Croix River	\$190,000	\$190,000	\$0	St. Croix River Association	Deb Ryun	Metro
08k	135-F	Redwood and Renville Counties Outdoor Recreation and Conservation Master Plan	\$75,000	\$75,000	\$0	Redwood County and Renville County	Mark Erickson	Central, SW
Methods to Protect, Restore, and Enhance Land, Water, and Habitat Subtotal =			\$4,646,000	\$4,587,000	\$59,000			
Subd. 09 Land Acquisition for Habitat and Recreation (11 Recommendations - Subtotal = \$14,190,000)								
09a	139-G	State Parks and State Trails Land Acquisitions	\$1,500,000	\$1,500,000	\$0	MN DNR	Jennifer Christie	Statewide
09b	136-G	Metropolitan Regional Park System Land Acquisition - Phase IV	\$1,000,000	\$1,000,000	\$0	Metropolitan Council	Arne Stefferud	Metro
09c	137-G	SNA Acquisition, Restoration, Enhancement and Public Engagement	\$4,000,000	\$4,000,000	\$0	MN DNR	Peggy Booth	Statewide
09d	138-G	Native Prairie Stewardship and Prairie Bank Easement Acquisition	\$3,325,000	\$3,325,000	\$0	MN DNR	Jason Garms	Central, NW, SE, SW
09e	145-G 148-G	Metro Conservation Corridors Phase VIII - Coordination and Mapping and Conservation Easements	\$515,000	\$515,000	\$0	Minnesota Land Trust	John Brosnan	Metro
09f	144-G	Metro Conservation Corridors Phase VIII - Strategic Lands Protection	\$750,000	\$750,000	\$0	The Trust for Public Land	Danielle Salus	Metro
09g	141-G	Metro Conservation Corridors Phase VIII - Priority Expansion of Minnesota Valley National Wildlife Refuge	\$500,000	\$500,000	\$0	Minnesota Valley National Wildlife Refuge Trust Inc	Deborah Loon	Metro
09h	143-G	Metro Conservation Corridors Phase VIII - Wildlife Management Area Acquisition	\$400,000	\$400,000	\$0	MN DNR	Patrick Rivers	Metro
09i	142-G	Mesabi Trail Development Soudan to Ely - Phase II	\$1,000,000	\$1,000,000	\$0	St. Louis & Lake Counties Regional	Bob Manzoline	NE
09j	147-G	Multi-benefit Watershed Scale Conservation on North Central Lakes	\$950,000	\$950,000	\$0	Leech Lake Area Watershed Foundation	Lindsey Ketchel	Central

M.L. 2015 Environment and Natural Resources Trust Fund (ENRTF) Recommendations (FY 2016)

Subd.	ENRTF ID	Title	Total LCCMR \$	LCCMR \$ Recommended	LCCMR \$ Recommended	Affiliation	Program Manager	Region of Impact*
			Recommended	ENRTF: FY 2016	GLPA: FY 2016			
09k	n/a	Conservation Easement Assessment and Valuation System Development	\$250,000	\$250,000	\$0	U of MN	Mike Kilgore Steve Taff	Statewide
Land Acquisition for Habitat and Recreation Subtotal =			\$14,190,000	\$14,190,000	\$0			
Subd. 10 Administration and Contract Agreement Reimbursement (2 Recommendation - Subtotal = \$1,207,000)								
10a	xx	Legislative-Citizen Commission on Minnesota Resources (LCCMR)	\$1,072,000	\$1,072,000	\$0	Legislative-Citizen Commission on	Susan Thornton	Statewide
10b	152-H	Contract Agreement Reimbursement	\$135,000	\$135,000	\$0	MN DNR	Amanda Graeber	Statewide
Administration and Contract Agreement Reimbursement Subtotal =			\$1,207,000	\$1,207,000	\$0			
Total \$ Recommendation =			\$46,383,000	\$46,324,000	\$59,000			

*Region of Impact designated in the State include Statewide, Central, Metro, NE, NW, SE, SW. Metro region includes the 11 counties of Anoka, Carver, Chisago, Dakota, Hennepin, Isanti, Ramsey, Scott, Sherburne, Washington, and Wright.

VI. Revenues and Distributions

“the source and amount of all revenues collected and distributed by the commission, including all administrative and other expenses;”

Dollars Available from the Environment and Natural Resources Trust Fund

Total \$'s Available for FY 16-17 Recommendations: up to \$92,674,000

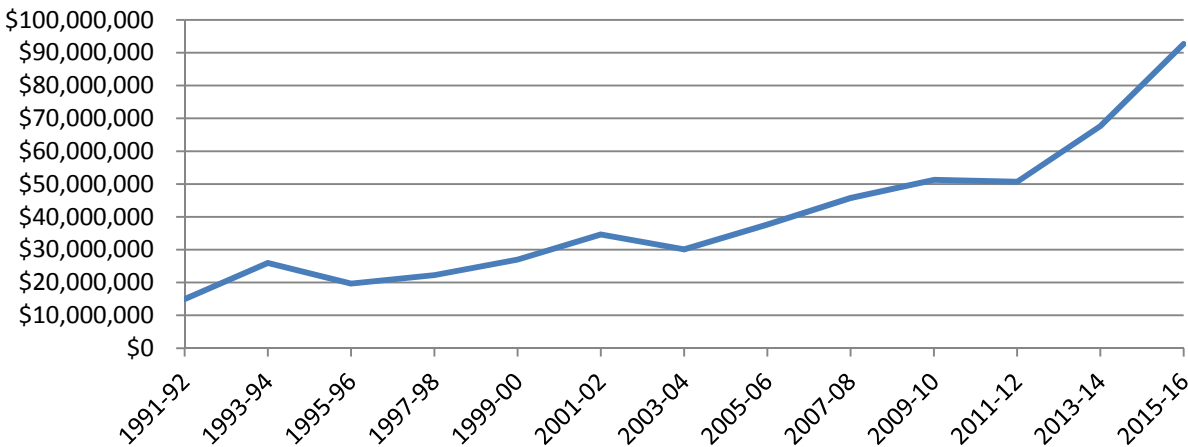
Basis

The Minnesota Constitution provides that up to 5.5% of the market value of the Environment and Natural Resources Trust Fund can be utilized for projects each year. This 5.5% value is determined for both years of each fiscal biennium based on the market value of the Trust Fund on June 30 one year prior to the start of the next fiscal biennium. Thus the dollars available for appropriation during fiscal years 2016 (beginning July 1, 2015) and 2016 (beginning July 1, 2017) was determined on June 30, 2014.

Value of the Environment and Natural Resources Trust Fund on June 30, 2014 =	\$842,499,260.20
5.5% of value on June 30, 2014 =	\$46,337,459.31
\$ Amount to be used for FY 2016-2017 LCCMR recommendations (rounded down to nearest thousandth) =	\$46,337,000/year
Total \$'s available for recommendation during fiscal 2016-2017 biennium =	\$92,674,000

History

**ENRTF \$'s Appropriated/Available*
per Biennial Appropriation Calendar Years**



Biennial Appropriation Calendar Years	\$'s Appropriated/Available*
1991-92	\$ 14,960,000
1993-94	\$ 25,946,000
1995-96	\$ 19,649,000
1997-98	\$ 22,270,000
1999-00	\$ 27,001,000
2001-02	\$ 34,620,000
2003-04	\$ 30,100,000
2005-06	\$ 37,657,000
2007-08	\$ 45,732,000
2009-10	\$ 51,244,000
2011-12	\$ 50,656,000
2013-14	\$ 67,620,000
2015-16	\$ 92,674,000
TOTAL	\$ 520,129,000

*\$ amount for all bienniums except 2015-16 reflects the actual dollar amounts appropriated. \$ amount for 2015-16 reflects the dollars available to be appropriated.

1. 1991-2006: Biennial appropriations
2. 2007-2010: Annual appropriations
3. 2011-2012: Biennial appropriation
4. 2013-2016: Annual appropriations

Appropriations from Revenue Sources

Appropriation Year	Environment and Natural Resources Trust Fund	Future Resources Fund	Oil Overcharge Money	Land & Water Conservation (LAWCON)	Great Lakes Protection Account	Totals
LEGISLATIVE COMMISSION ON MINNESOTA RESOURCES (LCMR) - Biennial funding cycle						
1991						
Ch 254 Art. 1 Sec. 14	14,960,000	16,534,000	3,500,000		0	34,994,000
1993						
Ch 174 Sec. 14	24,600,000	14,662,000	2,012,000		0	41,274,000
1994						
Ch 632 Art. 2 Sec. 6	1,346,000	1,404,000	0		0	2,750,000
1995						
Ch 229 Sec. 19, 20, 21	17,844,000	15,083,000	2,055,000		130,000	35,112,000
1st. Sp.Ses., Ch. 2, Sec. 5	175,000					175,000
1996						
Ch 407 Sec. 8	1,630,000	3,258,000	0		0	4,888,000
1997						
Ch 216 Sec. 15	22,270,000	14,668,000	150,000		120,000	37,208,000
Ch 246, Sec. 32		150,000				150,000
1999 *	(1)					
Ch 231, Sec. 16	26,010,000	16,040,000	0		200,000	42,250,000
Ch 231, Sec. 17	991,000					991,000
2001	(2)					
1st. Sp.Ses., Ch. 2, Sec. 14	34,620,000	15,385,000	180,000		87,000	50,272,000
2002						
Ch. 220, Art. 8, Sec. 1 & 8	316,000	0	0		0	316,000
2003	(3)					
Ch. 128, Art. 1, Sec. 9	30,100,000	17,870,000 (3)	519,000	2,000,000 (4)	56,000	50,545,000
		0				32,675,000
2005	(5)					
1st. Sp.Ses., Ch. 1, Art. 2, Sec. 11	33,560,000	0	0	1,600,000 (4)	0	35,160,000
2006						
Ch. 243, Sec. 19 & 20	4,097,000	0	0	0	28,000	4,125,000
LEGISLATIVE-CITIZEN COMMISSION ON MINNESOTA RESOURCES (LCCMR) - Annual funding cycle						
2007						
Ch. 30, Sec. 2	22,866,000	0	0	500,000 (4)	0	23,366,000
2008						
Ch. 367, Sec. 2	22,866,000	0	0	0	86,000	22,952,000
2009						
Ch. 143, Sec. 2	(6) 25,622,000	0	0	400,000	66,000	26,088,000
2010						
Ch. 362, Sec. 2	(7) 25,622,000	0	0	0	0	25,622,000
2011 (Biennial)						
1st. Sp.Ses., Ch. 2, Art. 3, Sec. 2	50,656,000	0	0	750,000	0	51,406,000
2013						
Chp. 52, Sec. 2	38,160,000	0	0	0	0	38,160,000
2014						
Chp. 226, Sec. 2	28,970,000	0	0	0	0	28,970,000
Chp. 312, Art. 12, Sec. 8	1,460,000	0	0	0	0	1,460,000
2015						
	46,324,000	0	0	0	59,000	46,383,000
	398,311,000	97,184,000	8,416,000	5,250,000	832,000	586,747,000

NOTES:

Does not reflect vetoes below.

(1) 1999 Veto

350,000 TF
200,000 TF
1,200,000 FRF
1,750,000

(2) 2001 Veto

275,000 FRF
455,000 TF
730,000

(3) 2003 Future Resource Fund was redirected to the General Fund, not to be recommended by the LCMR per ML 2003, Ch. 128, Art. 1, Sec. 146 & Sec. 155.

(4) Previous to 2003, the LAWCON money was included in the Future Resource Fund appropriation for purposes of this chart.

(5) Note: Does reflect the vetoes

2005 Veto

4,098,000 TF
28,000 GLPA
4,126,000

(6) 2009 Veto

275,000 TF
143,000 TF
418,000

(7) 2010 Veto

143,000 TF

Appropriations for LCMR and LCCMR Administrative Expenses

Statutory reference MS 116P

The amounts shown here are part of the total appropriation

Appropriation Year	Environment & Natural Resources Trust Fund	% of Total Appropriations	Carryforward	Future Resources Fund	Biennium Total
LCMR 1991	0	0.00%		850,000	850,000
LCMR 1993	270,000	1.04%		425,000	695,000
LCMR 1995	394,000	2.01%		308,000	702,000
LCMR 1997	472,000	2.12%		304,000	776,000
LCMR 1999	567,000	2.10%		333,000	900,000
LCMR 2001	738,000	2.13%		389,000	1,127,000
LCMR 2003	672,000	2.23%	172,000 *	0 **	672,000
LCMR 2005 (annual)	449,000	2.38%		0	449,000 ***
LCCMR 2006 (annual)	550,000	2.92%	63,000 ****	0	550,000
LCCMR 2007 (biennial)	1,278,000	2.79%		0	1,278,000
LCCMR 2009 (biennial)	1,254,000	2.48%		0	1,254,000
LCCMR 2011 (biennial)	946,000	1.87%		0	946,000
LCCMR 2013 (biennial)	990,000	1.46%		0	990,000
LCCMR 2015 Proposed (biennial)	1,072,000	1.16%		0	1,072,000
Total	9,652,000	1.86%	235,000	2,609,000	12,261,000

NOTES:

- 1991-2003 reflects a biennial appropriation
- 2005 and 2006 are annual appropriations
- The administrative budget from the Trust Fund is capped at 4% of the Trust Fund available each year, M.S. 116P, Subd. 5

* Carryforward from administrative budget appropriation 02-03 (Trust Fund)

** Future Resources Fund was redirected to the General Budget, not to be recommended by the LCMR per ML 2003, Ch. 128, Art. 1, Sec. 146 & Sec. 155.

*** This amount reflects only first year funding. The governor vetoed the second half of the biennium funding of the administrative budget (\$450,000).

**** Carryforward from 2005 administrative appropriation for LCMR and the "Citizen Advisory Committee for the Trust Fund"

VII. Assets & Liabilities

“a description of the assets and liabilities of the trust fund;”

The documents include the State Board of Investment
2013 and 2014 Annual Reports.

Historical Market Value of the Environment and Natural Resources Trust Fund

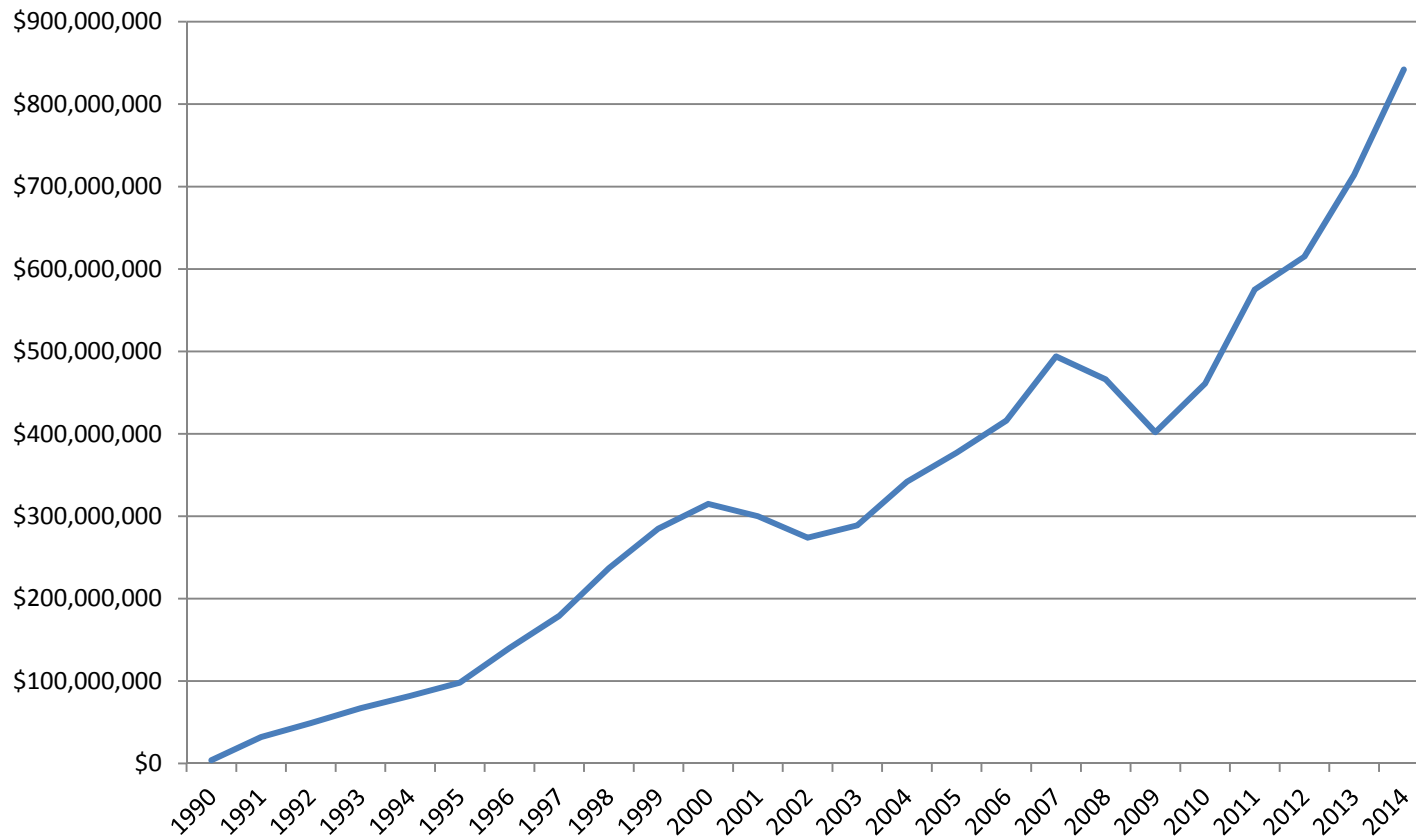
Background

The assets in the Environment and Natural Resources Trust Fund (ENRTF) originate from a combination of contributions and investment income. Forty percent of the net proceeds from the Minnesota State Lottery, or more than six cents of every dollar spent on playing the lottery, are contributed to the ENRTF each year; this source of contribution is guaranteed by the Minnesota Constitution through December 31, 2024. The ENRTF may also receive contributions from other sources, such as private donations. Once deposited into the ENRTF, contributions become part of the principal balance and are invested in a combination of stocks and bonds by the Minnesota State Board of Investment. The income generated from those investments is reinvested back into the ENRTF.

For FY 1992-1999, investment earnings of the ENRTF and up to 25% of the Minnesota Lottery's annual contributions to the ENRTF were available for appropriation each year. A constitutional amendment in 1998 altered this rule so that beginning in FY 2000, through the present, up to 5.5% of the ENRTF's market value (determined by the market value of the ENRTF on June 30 one year before the start of a biennium) is available for appropriation each year.

History

**Environment and Natural Resources Trust Fund
Market Value (Rounded) on June 30 of Each Year**



ENRTF Market Value (Rounded) on June 30 of each year	
1990	\$4,000,000
1991	\$32,000,000
1992	\$49,000,000
1993	\$67,000,000
1994	\$82,000,000
1995	\$98,000,000
1996	\$140,000,000
1997	\$179,000,000
1998	\$237,000,000
1999	\$285,000,000
2000	\$315,000,000
2001	\$300,000,000
2002	\$274,000,000
2003	\$289,000,000
2004	\$342,000,000
2005	\$377,000,000
2006	\$416,000,000
2007	\$494,000,000
2008	\$466,000,000
2009	\$402,000,000
2010	\$461,000,000
2011	\$575,000,000
2012	\$615,000,000
2013	\$714,000,000
2014	\$842,000,000



Minnesota State Board of Investment

2013 Annual Report

**Minnesota
State Board
of Investment**

60 Empire Drive
Suite 355
St. Paul, MN 55103

Phone: 651-296-3328

Fax: 651-296-9572

E-mail: minn.sbi@state.mn.us

Website: www.sbi.state.mn.us

Environmental Trust Fund

The Environmental Trust Fund was established in 1988 by the Minnesota Legislature to provide a long-term, consistent and stable source of funding for activities that protect and enhance the environment. On June 30, 2013, the market value of the Fund was \$714 million.

By statute, the State Board of Investment invests the assets of the Environmental Trust Fund. The Legislature funds environmental projects from a portion of the market value of the Fund.

Investment Objective

The Environmental Trust Fund's investment objective is long-term growth in order to produce a growing level of spending within the constraints of maintaining adequate portfolio quality and liquidity.

A constitutional amendment passed in November 1998 continues the mandate that 40 percent of the net proceeds from the state lottery be credited to the Fund through 2025.

The amendment provides for spending 5.5 percent of the Fund's market value annually. The amendment eliminated accounting restrictions on capital gains and losses and the provision that the principal must remain inviolate.

Asset Allocation

After the constitutional amendment was adopted in November 1998, SBI staff worked with the Legislative Citizen Commission on Minnesota Resources to establish an asset allocation policy that is consistent with the Commission's goals for spending and growth of the

Fund. The allocation positions the Fund for the best long-term growth potential while meeting the objective of the Fund to produce a growing level of spending.

The current long term asset allocation targets for the Fund are:

Domestic Stocks	70%
Domestic Bonds	28
Cash	2

Figure 36 presents the actual asset mix of the Fund at the end of fiscal year 2013.

Investment Management

SBI staff internally manages all assets of the Environmental Trust Fund. Management by SBI staff is considered to be the most cost effective at this time.

Stock Segment

The stock segment of the Fund is passively managed to track the performance of the S&P 500.

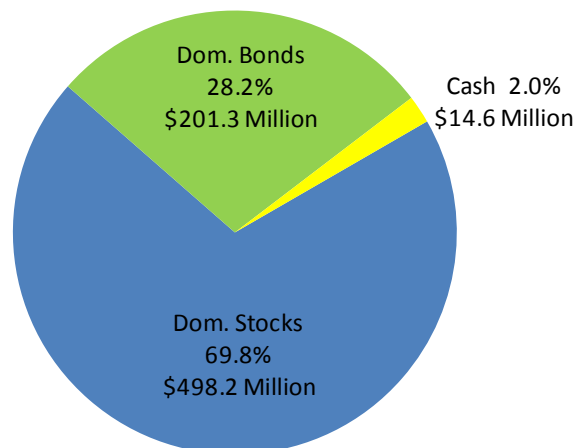
Bond Segment

The bond segment is actively managed to add incremental value through sector, security and yield curve decisions, and its performance is measured against the Barclays Capital Aggregate Bond Index.

Investment Performance

During the fiscal year, the *stock* segment had a negative tracking error of 0.1 percentage point compared to the benchmark, the S&P 500.

Figure 36. Environmental Trust Fund Asset Mix as of June 30, 2013



Environmental Trust Fund

The **bond** segment outperformed its benchmark by 2.1 percentage points during the fiscal year, primarily due to overweights to MBS, CMBS and corporate sectors.

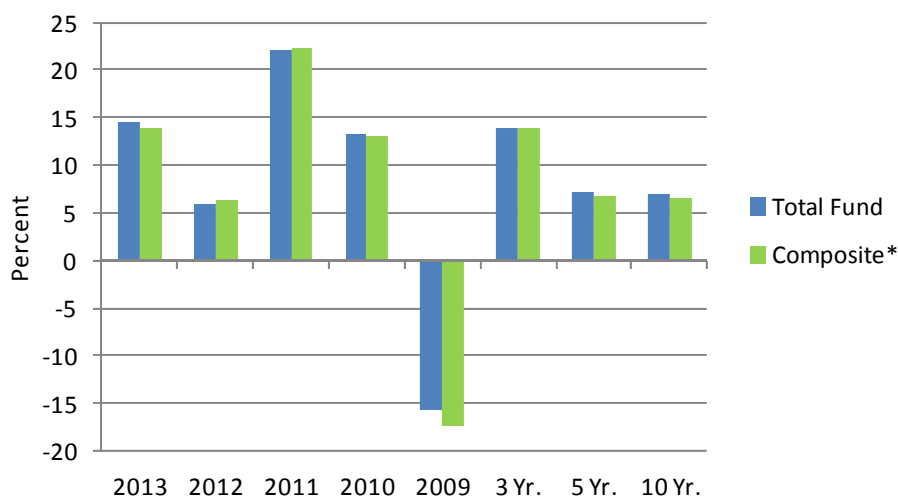
Overall, the Environmental Trust Fund provided a return of 14.6% for fiscal year 2013 and outperformed its composite index by 0.7 percentage point. The Fund outperformed its composite index over the most recent three, five and ten years due to the incremental value added by bonds.

Performance results are presented in Figure 37.

Spendable income generated by the Fund over the last five fiscal years is shown below:

Fiscal Year	Millions
2008	\$23
2009	\$23
2010	\$26
2011	\$26
2012	\$25
2013	\$25

Figure 37. Environmental Trust Fund Performance For Period Ending June 30, 2013



	2013	2012	2011	2010	2009	Annualized		
	2013	2012	2011	2010	2009	3 Yr.	5 Yr.	10 Yr.
Total Fund	14.6%	6.0%	22.1%	13.2%	-15.6%	14.0%	7.2%	7.0%
Composite*	13.9	6.3	22.2	13.1	-17.4	13.9	6.7	6.6
Stock Segment	20.5	5.5	30.8	14.2	-25.8	18.5	7.1	7.4
S&P 500	20.6	5.4	30.7	14.4	-26.2	18.5	7.0	7.3
Bond Segment	1.4	6.5	4.3	9.7	8.3	4.0	6.0	5.2
Barclays Agg.	-0.7	7.5	3.9	9.5	6.0	3.5	5.2	4.5

* Weighted 70% S&P 500/ 28% Barclays Capital Aggregate/ and 2% 3 month T-Bill.



Minnesota State Board of Investment

2014 Annual Report

**Minnesota
State Board
of Investment**

60 Empire Drive
Suite 355
St. Paul, MN 55103

Phone: 651-296-3328

Fax: 651-296-9572

E-mail: minn.sbi@state.mn.us

Website: www.sbi.state.mn.us

Environmental Trust Fund

The Environmental Trust Fund was established in 1988 by the Minnesota Legislature to provide a long-term, consistent and stable source of funding for activities that protect and enhance the environment. On June 30, 2014, the market value of the Fund was \$842 million.

By statute, the State Board of Investment invests the assets of the Environmental Trust Fund. The Legislature funds environmental projects from a portion of the market value of the Fund.

Investment Objective

The Environmental Trust Fund’s investment objective is long-term growth in order to produce a growing level of spending within the constraints of maintaining adequate portfolio quality and liquidity.

A constitutional amendment passed in November 1998 continues the mandate that 40 percent of the net proceeds from the state lottery be credited to the Fund through 2025.

The amendment provides for spending 5.5 percent of the Fund’s market value annually. The amendment eliminated accounting restrictions on capital gains and losses and the provision that the principal must remain inviolate.

Asset Allocation

After the constitutional amendment was adopted in November 1998, SBI staff worked with the Legislative Citizen Commission on Minnesota Resources to establish an asset allocation policy that is consistent with the Commission’s goals for spending and growth of the

Fund. The allocation positions the Fund for the best long-term growth potential while meeting the objective of the Fund to produce a growing level of spending.

The current long term asset allocation targets for the Fund are:

Domestic Stocks	70%
Domestic Bonds	28
Cash	2

Figure 39 presents the actual asset mix of the Fund at the end of fiscal year 2014.

Investment Management

SBI staff internally manages all assets of the Environmental Trust Fund. Management by SBI staff is considered to be the most cost effective at this time.

Stock Segment

The stock segment of the Fund is passively managed to track the performance of the S&P 500.

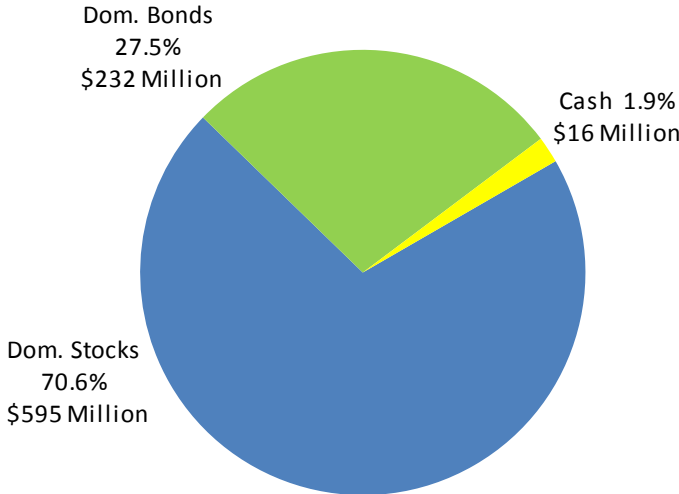
Bond Segment

The bond segment is actively managed to add incremental value through sector, security and yield curve decisions, and its performance is measured against the Barclays Capital Aggregate Bond Index.

Investment Performance

During the fiscal year, the *stock* segment had a negative tracking error of 0.1 percentage point compared to the benchmark, the S&P 500.

Figure 39. Environmental Trust Fund Asset Mix as of June 30, 2014



Environmental Trust Fund

The **bond** segment outperformed its benchmark by 0.6 percentage points during the fiscal year, primarily due to the overweight to the corporate sector and a short duration position relative to the benchmark.

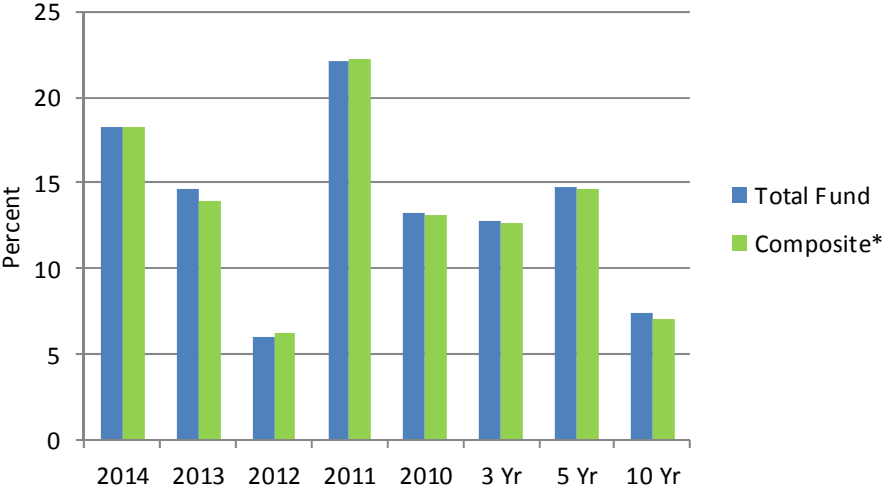
Overall, the Environmental Trust Fund provided a return of 18.3% for fiscal year 2014 and outperformed its composite index by 0.1 percentage point. The Fund outperformed its composite index over the most recent three, five and ten years due to the incremental value added by bonds.

Performance results are presented in Figure 40.

Spendable income generated by the Fund over the last five fiscal years is shown below:

Fiscal Year	Millions
2010	\$26
2011	\$26
2012	\$25
2013	\$25
2014	\$34

Figure 40. Environmental Trust Fund Performance For Period Ending June 30, 2014



	2014	2013	2012	2011	2010	Annualized		
Total Fund	18.3%	14.6%	6.0%	22.1%	13.2%	12.8%	14.7%	7.4%
Composite*	18.2	13.9	6.3	22.2	13.1	12.7	14.6	7.1
Stock Segment	24.5	20.5	5.5	30.8	14.2	16.5	18.8	7.8
S&P 500	24.6	20.6	5.4	30.7	14.4	16.6	18.8	7.8
Bond Segment	5.0	1.4	6.5	4.3	9.7	4.3	5.3	5.6
Barclays Agg.	4.4	-0.7	7.5	3.9	9.5	3.7	4.9	4.9

* Weighted 70% S&P 500/ 28% Barclays Capital Aggregate/ and 2% 3 month T-Bill.

VIII. Findings

“any findings or recommendations that are deemed proper to assist the legislature in formulating legislation;”

Update M.S. 116P Peer Review for Research Projects

Revision reflects current academic practices of the use of electronic technology to obtain peer review in place of the physical meeting of a peer review panel. The peer review standards are consistent with past practices. The result is an increase in efficiency and reduced costs.

39.1 Sec. 3. Minnesota Statutes 2014, section 116P.05, subdivision 2, is amended to read:

39.2 Subd. 2. **Duties.** (a) The commission shall recommend an annual or biennial
39.3 legislative bill for appropriations from the environment and natural resources trust fund and
39.4 shall adopt a strategic plan as provided in section 116P.08. Approval of the recommended
39.5 legislative bill requires an affirmative vote of at least 12 members of the commission.

39.6 (b) It is a condition of acceptance of the appropriations made from the Minnesota
39.7 environment and natural resources trust fund, and oil overcharge money under section
39.8 4.071, subdivision 2, that the agency or entity receiving the appropriation must
39.9 submit a work plan and semiannual progress reports in the form determined by the
39.10 Legislative-Citizen Commission on Minnesota Resources, and comply with applicable
39.11 reporting requirements under section 116P.16. None of the money provided may be
39.12 spent unless the commission has approved the pertinent work plan. Modifications to
39.13 the approved work plan and budget expenditures shall be made through the amendment
39.14 process established by the commission. The commission shall ensure that the expenditures
39.15 and outcomes described in the work plan for appropriations funded by the environment
39.16 and natural resources trust fund are met.

39.17 (c) The peer review ~~panel~~ procedures created under section 116P.08 must also be
39.18 used to review, comment, and report to the commission on research proposals applying for
39.19 an appropriation from the oil overcharge money under section 4.071, subdivision 2.

39.20 (d) The commission may adopt operating procedures to fulfill its duties under this
39.21 chapter.

39.22 (e) As part of the operating procedures, the commission shall:

39.23 (1) ensure that members' expectations are to participate in all meetings related to
39.24 funding decision recommendations;

39.25 (2) recommend adequate funding for increased citizen outreach and communications
39.26 for trust fund expenditure planning;

39.27 (3) allow administrative expenses as part of individual project expenditures based
39.28 on need;

39.29 (4) provide for project outcome evaluation;

39.30 (5) keep the grant application, administration, and review process as simple as
39.31 possible; and

39.32 (6) define and emphasize the leveraging of additional sources of money that project
39.33 proposers should consider when making trust fund proposals.

39.34 Sec. 4. Minnesota Statutes 2014, section 116P.08, subdivision 5, is amended to read:

40.1 Subd. 5. **Public meetings.** (a) Meetings of the commission, committees or
 40.2 subcommittees of the commission, technical advisory committees, and peer review panels
 40.3 reviewers must be open to the public. The commission shall attempt to meet throughout
 40.4 various regions of the state during each biennium. For purposes of this subdivision, a
 40.5 meeting occurs when a quorum is present and action is taken regarding a matter within
 40.6 the jurisdiction of the commission, a committee or subcommittee of the commission, a
 40.7 technical advisory committee, or a peer review panel reviewers.

40.8 (b) For legislative members of the commission, enforcement of this subdivision is
 40.9 governed by section 3.055, subdivision 2. For nonlegislative members of the commission,
 40.10 enforcement of this subdivision is governed by section 13D.06, subdivisions 1 and 2.

40.11 Sec. 5. Minnesota Statutes 2014, section 116P.08, subdivision 6, is amended to read:

40.12 Subd. 6. **Peer review.** (a) Research proposals must include a stated purpose directly
 40.13 connected to the trust fund's constitutional mandate, this chapter, and the adopted strategic
 40.14 plan under subdivision 3, a timeline, potential outcomes, and an explanation of the need
 40.15 for the research. All research proposals must be peer reviewed by a peer review panel
 40.16 before receiving an appropriation.

40.17 (b) In conducting research proposal reviews, the peer review panel reviewers shall:

40.18 (1) comment on the methodology proposed and whether it can be expected to yield
 40.19 appropriate and useful information and data; and

40.20 (2) comment on the need for the research and about similar existing information
 40.21 available, if any; and.

40.22 ~~(3) report to the commission on clauses (1) and (2)~~ (c) Peer reviewers' comments
 40.23 under paragraph (b) must be reported to the commission.

40.24 ~~(e) (d)~~ The peer review panel also must reviewers may review completed research
 40.25 proposals that have received an appropriation and comment and report upon whether the
 40.26 project reached the intended goals.

40.27 Sec. 6. Minnesota Statutes 2014, section 116P.08, subdivision 7, is amended to read:

40.28 Subd. 7. **Peer review panel membership reviewers.** (a) The peer review panel
 40.29 reviewers must consist of at least five members who are be knowledgeable in general
 40.30 research methods in the areas of environment and natural resources. ~~Not more than two~~
 40.31 ~~members of the panel may be employees of state agencies in Minnesota.~~

40.32 (b) ~~The commission shall select a chair every two years who shall be responsible for~~
 40.33 ~~convening meetings of the panel as often as is necessary to fulfill its duties as prescribed~~

41.1 ~~in this section.~~ Compensation of ~~panel members~~ peer reviewers is governed by section
41.2 15.059, subdivision 3.

41.3 Sec. 7. Minnesota Statutes 2014, section 116P.09, subdivision 6, is amended to read:

41.4 Subd. 6. **Conflict of interest.** A commission member, a technical advisory
41.5 committee member, a peer review ~~panelist~~ reviewer, or an employee of the commission
41.6 may not participate in or vote on a decision of the commission, advisory committee, or
41.7 peer review ~~panel~~ relating to an organization in which the member, ~~panelist~~ peer reviewer,
41.8 or employee has either a direct or indirect personal financial interest. While serving on the
41.9 commission, technical advisory committee, ~~or as a peer review panel reviewer~~, or being
41.10 an employee of the commission, a person shall avoid any potential conflict of interest.

41.11 Sec. 8. Minnesota Statutes 2014, section 116P.09, subdivision 8, is amended to read:

41.12 Subd. 8. **Technical advisory committees.** The commission shall make use of
41.13 available public and private expertise on environment and natural resource issues ~~by~~
41.14 ~~appointing~~ and may appoint necessary technical advisory committees to review funding
41.15 proposals and evaluate project outcomes. Compensation for technical advisory committee
41.16 members is governed by section 15.059, subdivision 6.

IX. Gifts and Donations

“a list of all gifts and donations with a value over \$1,000;”

No gifts or donations were received.

X. Environmental Spending Comparisons

“a comparison of the amounts spent by the state for environment and natural resources activities through the most recent fiscal year;”

The following document “All Funds Biennial Spending by Agency and Fund” prepared by the Minnesota State Senate Office of Senate Counsel, Research, and Fiscal Analysis.

All Funds Biennial Spending by Agency & Fund

(dollars in thousands)

<u>Budget Area/Agency/Fund</u>	FY 2012-13 Spending	FY 2014-15 February Forecast	2014 Legislative Changes*	Current FY2014-15 Budget
ENVIRONMENT & AGRICULTURE				
Pollution Control Agency				
General Fund	9,667	9,527	-	9,527
State Govt Special Revenue Fund	148	156	-	156
Special Revenue Fund	43,035	41,090	104	41,194
Environmental Fund	131,560	142,155	4,000	146,155
Remediation Fund	61,194	71,723	1,150	72,873
Gift Fund	161	-	-	-
Federal Funds	53,929	46,077	1,120	47,197
Env & Natural Resources Trust Fund	-	-	743	743
Clean Water Fund	47,855	57,436	(301)	57,135
Total Pollution Control Agency	347,549	368,164	6,816	374,980
Department of Natural Resources				
General Fund	168,423	172,594	3,421	176,015
General Fund Transfer Out	(15)	-	-	-
Natural Resources Fund	170,261	182,053	450	182,503
Game & Fish Fund	189,826	207,921	2,412	210,333
Special Revenue Fund	64,839	64,430	-	64,430
Remediation Fund	446	972	-	972
Gift Fund	2,935	3,116	-	3,116
Permanent School Fund	632	408	-	408
Federal Funds	30,662	38,591	808	39,399
Env & Natural Resources Trust Fund	38,402	22,504	12,630	35,134
Minnesota Future Resources	3	-	-	-
Outdoor Heritage Fund	128,798	106,112	92,313	198,425
Parks & Trails Fund	45,688	58,495	-	58,495
Clean Water Fund	17,345	30,787	-	30,787
Total Department of Natural Resources	858,245	887,983	112,034	1,000,017
Board of Water and Soil Resources				
General Fund	34,261	28,359	-	28,359
General Fund Transfer Out	(26)	-	-	-
Special Revenue Fund	10,343	8,063	-	8,063
Federal Funds	3,554	1,112	-	1,112
Env & Natural Resources Trust Fund	2,677	5,026	(13)	5,013
Outdoor Heritage Fund	15,262	47,397	16,422	63,819
Clean Water Fund	52,340	73,245	1,400	74,645
Total Board of Water and Soil Resources	118,411	163,202	17,809	181,011
Minnesota Conservation Corps				
General Fund	612	910	-	910
Natural Resources Fund	980	980	-	980
Total MN Conservation Corps	1,592	1,890	-	1,890
Metropolitan Council Parks				
General Fund	5,740	5,740	75	5,815

All Funds Biennial Spending by Agency & Fund

(dollars in thousands)

<u>Budget Area/Agency/Fund</u>	FY 2012-13 Spending	FY 2014-15 February Forecast	2014 Legislative Changes*	Current FY2014-15 Budget
Natural Resources Fund	11,340	11,340	450	11,790
Env & Natural Resources Trust Fund	2,250	-	1,500	1,500
Parks & Trails Fund	31,904	33,774	-	33,774
Clean Water Fund	1,000	3,537	550	4,087
Total Metropolitan Council Parks	52,234	54,391	2,575	56,966
Minnesota Zoological Board				
General Fund	10,856	10,850	-	10,850
Natural Resources Fund	320	320	-	320
Special Revenue Fund	29,157	31,215	-	31,215
Gift Fund	6,204	3,972	-	3,972
Env & Natural Resources Trust Fund	-	-	380	380
Arts & Cultural Heritage Fund	2,263	4,255	-	4,255
Total Minnesota Zoological Board	48,800	50,612	380	50,992
Department of Agriculture				
General Fund	61,804	63,700	2,750	66,450
General Fund Transfer Out	(706)	(610)	-	(610)
Agricultural Fund	45,298	55,451	-	55,451
Special Revenue Fund	12,338	19,781	-	19,781
Remediation Fund	3,681	3,896	-	3,896
Gift Fund	47	56	-	56
Federal Funds	15,900	15,735	1,709	17,444
Env & Natural Resources Trust Fund	395	695	621	1,316
Arts & Cultural Heritage Fund	2,760	-	-	-
Clean Water Fund	6,359	16,375	-	16,375
Total Dept of Agriculture	147,876	175,079	5,080	180,159
Animal Health Board				
General Fund	9,662	9,720	310	10,030
Special Revenue Fund	584	333	95	428
Federal Funds	1,406	1,178	-	1,178
Total Animal Health Board	11,652	11,231	405	11,636
Agriculture Utilization Research Inst.				
General Fund	5,286	7,286	-	7,286
General Fund Transfer Out	-	(2,000)	-	(2,000)
Total AURI	5,286	5,286	-	5,286
Science Museum				
General Fund	2,136	2,158	-	2,158
Env & Natural Resources Trust Fund	131	-	900	900
Total Science Museum	2,267	2,158	900	3,058
Transfer to Closed Landfill Inv. Fund				
General Fund	-	10,000	-	10,000
General Fund Transfer Out	-	(10,000)	-	(10,000)
Total Transfer to CLIF	-	-	-	-

All Funds Biennial Spending by Agency & Fund

(dollars in thousands)

<u>Budget Area/Agency/Fund</u>	FY 2012-13 Spending	FY 2014-15 February Forecast	2014 Legislative Changes*	Current FY2014-15 Budget
Totals by Fund				
General Fund	308,447	320,844	6,556	327,400
General Fund Transfer Out	(747)	(12,610)	-	(12,610)
State Govt Special Revenue Fund	148	156	-	156
Special Revenue Fund	160,296	164,912	199	165,111
Environmental Fund	131,560	142,155	4,000	146,155
Remediation Fund	65,321	76,591	1,150	77,741
Natural Resources Fund	182,901	194,693	900	195,593
Game & Fish Fund	189,826	207,921	2,412	210,333
Agricultural Fund	45,298	55,451	-	55,451
Gift Fund	9,347	7,144	-	7,144
Permanent School Fund	632	408	-	408
Federal Funds	105,451	102,693	3,637	106,330
Env & Natural Resources Trust Fund	43,855	28,225	16,761	44,986
Minnesota Future Resources	3	-	-	-
Outdoor Heritage Fund	144,060	153,509	108,735	262,244
Clean Water Fund	124,899	181,380	1,649	183,029
Parks & Trails Fund	77,592	92,269	-	92,269
Arts & Cultural Heritage Fund	5,023	4,255	-	4,255
Total for Budget Area	1,593,912	1,719,996	145,999	1,865,995
GRAND TOTAL ALL BUDGET AREAS	61,826,062	70,449,833	957,024	71,406,857
ENVIRONMENT & AG % OF TOTAL	2.6%	2.4%		2.6%

* The 2014 Legislative Changes column also contains Federal Funds changes that have been approved by the Legislative Advisory Commission.

XI. Compliance Audit

“a copy of the most recent compliance audit.”

The most recent compliance audit dated October 13, 2000 was included in the January 15, 2001 biennial report. The LCCMR has requested the Office of the Legislative Auditor to schedule a financial audit in the near future.

Appendix A

Funding Source Reference:

Environment and Natural Resources Trust Fund

- MN Constitution – Amendment Article 11, Sec. 14
- M.S. 116P

Great Lakes Protection Account

- M.S. 116Q.02

Oil Overcharge Money

- M.S. 4.071

Minnesota Constitution – Article XI, Section 14

Sec. 14. **ENVIRONMENT AND NATURAL RESOURCES FUND.** A permanent environment and natural resources trust fund is established in the state treasury. Loans may be made of up to five percent of the principal of the fund for water system improvements as provided by law. The assets of the fund shall be appropriated by law for the public purpose of protection, conservation, preservation, and enhancement of the state's air, water, land, fish, wildlife, and other natural resources. The amount appropriated each year of a biennium, commencing on July 1 in each odd-numbered year and ending on and including June 30 in the next odd-numbered year, may be up to 5-1/2 percent of the market value of the fund on June 30 one year before the start of the biennium. Not less than 40 percent of the net proceeds from any state-operated lottery must be credited to the fund until the year 2025. [Adopted, November 8, 1988; Amended, November 6, 1990; November 3, 1998]

CHAPTER 116P

ENVIRONMENT AND NATURAL RESOURCES TRUST FUND

116P.01	FINDINGS.	116P.10	ROYALTIES, COPYRIGHTS, PATENTS, AND SALE OF PRODUCTS AND ASSETS.
116P.02	DEFINITIONS.	116P.11	AVAILABILITY OF FUNDS FOR DISBURSEMENT.
116P.03	TRUST FUND NOT TO SUPPLANT EXISTING FUNDING; APPROPRIATIONS.	116P.12	WATER SYSTEM IMPROVEMENT LOAN PROGRAM.
116P.04	TRUST FUND ACCOUNT.	116P.13	MINNESOTA FUTURE RESOURCES FUND.
116P.05	LEGISLATIVE-CITIZEN COMMISSION ON MINNESOTA RESOURCES.	116P.15	LAND ACQUISITION RESTRICTIONS.
116P.07	INFORMATION GATHERING.	116P.16	REAL PROPERTY INTEREST REPORT.
116P.08	TRUST FUND EXPENDITURES.	116P.17	ACQUISITION OF LANDS OR INTEREST IN LANDS; COMMISSIONER APPROVAL.
116P.09	ADMINISTRATION.	116P.18	LANDS IN PUBLIC DOMAIN.

116P.01 FINDINGS.

The legislature finds that all Minnesotans share the responsibility to ensure wise stewardship of the state's environment and natural resources for the benefit of current citizens and future generations. Proper management of the state's environment and natural resources includes and requires foresight, planning, and long-term activities that allow the state to preserve its high quality environment and provides for wise use of its natural resources. The legislature also finds that to undertake such activities properly, a long-term, consistent, and stable source of funding must be provided.

History: 1988 c 690 art 1 s 5

116P.02 DEFINITIONS.

Subdivision 1. **Applicability.** The definitions in this section apply to this chapter.

Subd. 2. [Repealed, 2006 c 243 s 22]

Subd. 3. **Board.** "Board" means the State Board of Investment.

Subd. 4. **Commission.** "Commission" means the Legislative-Citizen Commission on Minnesota Resources.

Subd. 5. **Natural resources.** "Natural resources" includes the outdoor recreation system under section 86A.04 and regional recreation open space systems as defined under section 473.351, subdivision 1.

Subd. 6. **Trust fund.** "Trust fund" means the Minnesota environment and natural resources trust fund established under Minnesota Constitution, article XI, section 14.

History: 1988 c 690 art 1 s 6; 1989 c 335 art 1 s 269; 2003 c 128 art 1 s 146; 2006 c 243 s 2

116P.03 TRUST FUND NOT TO SUPPLANT EXISTING FUNDING; APPROPRIATIONS.

(a) The trust fund may not be used as a substitute for traditional sources of funding environmental and natural resources activities, but the trust fund shall supplement the traditional sources, including those

sources used to support the criteria in section 116P.08, subdivision 1. The trust fund must be used primarily to support activities whose benefits become available only over an extended period of time.

(b) The commission must determine the amount of the state budget spent from traditional sources to fund environmental and natural resources activities before and after the trust fund is established and include a comparison of the amount in the report under section 116P.09, subdivision 7.

(c) For the fiscal year beginning July 1, 2007, and each year thereafter, the amount of the environment and natural resources trust fund that is available for appropriation under the terms of the Minnesota Constitution, article XI, section 14, shall be appropriated by law.

(d) The amount appropriated from the environment and natural resources trust fund may be spent only for the public purpose of protection, conservation, preservation, and enhancement of the state's air, water, land, fish, wildlife, and other natural resources. Recommendations made by the commission under this chapter must be consistent with the Minnesota Constitution, article XI, section 14; this chapter; and the strategic plan adopted under section 116P.08, subdivision 3, and must demonstrate a direct benefit to the state's environment and natural resources.

History: 1988 c 690 art 1 s 7; 2006 c 243 s 3

116P.04 TRUST FUND ACCOUNT.

Subdivision 1. **Establishment of account and investment.** A Minnesota environment and natural resources trust fund, under article XI, section 14, of the Minnesota Constitution, is established as an account in the state treasury. The commissioner of management and budget shall credit to the trust fund the amounts authorized under this section and section 116P.10. The State Board of Investment shall ensure that trust fund money is invested under section 11A.24. All money earned by the trust fund must be credited to the trust fund. The principal of the trust fund and any unexpended earnings must be invested and reinvested by the State Board of Investment.

Subd. 2. [Repealed, 1990 c 610 art 1 s 59]

Subd. 3. **Revenue.** Nothing in sections 116P.01 to 116P.12 limits the source of contributions to the trust fund.

Subd. 4. **Gifts and donations.** Gifts and donations, including land or interests in land, may be made to the trust fund. Noncash gifts and donations must be disposed of for cash as soon as the board prudently can maximize the value of the gift or donation. Gifts and donations of marketable securities may be held or be disposed of for cash at the option of the board. The cash receipts of gifts and donations of cash or capital assets and marketable securities disposed of for cash must be credited immediately to the principal of the trust fund. The value of marketable securities at the time the gift or donation is made must be credited to the principal of the trust fund and any earnings from the marketable securities are earnings of the trust fund.

Subd. 5. **Audits required.** The legislative auditor shall audit trust fund expenditures to ensure that the money is spent for the purposes for which the money was appropriated.

History: 1988 c 690 art 1 s 8; 1990 c 610 art 1 s 44; 1991 c 343 s 1; 2006 c 243 s 4; 2009 c 101 art 2 s 109

116P.05 LEGISLATIVE-CITIZEN COMMISSION ON MINNESOTA RESOURCES.

Subdivision 1. **Membership.** (a) A Legislative-Citizen Commission on Minnesota Resources of 17 members is created in the legislative branch, consisting of the chairs of the house of representatives and senate committees on environment and natural resources finance or designees appointed for the terms of the chairs, four members of the senate appointed by the Subcommittee on Committees of the Committee on Rules and Administration, and four members of the house of representatives appointed by the speaker.

At least two members from the senate and two members from the house of representatives must be from the minority caucus. Members are entitled to reimbursement for per diem expenses plus travel expenses incurred in the services of the commission.

Seven citizens are members of the commission, five appointed by the governor, one appointed by the Senate Subcommittee on Committees of the Committee on Rules and Administration, and one appointed by the speaker of the house. The citizen members are selected and recommended to the appointing authorities according to subdivision 1a and must:

(1) have experience or expertise in the science, policy, or practice of the protection, conservation, preservation, and enhancement of the state's air, water, land, fish, wildlife, and other natural resources;

(2) have strong knowledge in the state's environment and natural resource issues around the state; and

(3) have demonstrated ability to work in a collaborative environment.

(b) Members shall develop procedures to elect a chair that rotates between legislative and citizen members. The chair shall preside and convene meetings as often as necessary to conduct duties prescribed by this chapter.

(c) Appointed legislative members shall serve on the commission for two-year terms, beginning in January of each odd-numbered year and continuing through the end of December of the next even-numbered year. Appointed citizen members shall serve four-year terms, beginning in January of the first year and continuing through the end of December of the final year. Citizen and legislative members continue to serve until their successors are appointed.

(d) A citizen member may be removed by an appointing authority for cause. Vacancies occurring on the commission shall not affect the authority of the remaining members of the commission to carry out their duties, and vacancies shall be filled for the remainder of the term in the same manner under paragraph (a).

(e) Citizen members shall be initially appointed according to the following schedule of terms:

(1) two members appointed by the governor for a term ending the first Monday in January 2010;

(2) one member appointed by the senate Subcommittee on Committees of the Committee on Rules and Administration for a term ending the first Monday in January 2010 and one member appointed by the speaker of the house for a term ending the first Monday in January 2010;

(3) two members appointed by the governor for a term ending the first Monday in January 2009; and

(4) one member appointed by the governor for a term ending the first Monday in January 2008.

(f) Citizen members are entitled to per diem and reimbursement for expenses incurred in the services of the commission, as provided in section 15.059, subdivision 3.

(g) The governor's appointments are subject to the advice and consent of the senate.

Subd. 1a. **Citizen selection committee.** The governor shall appoint a Trust Fund Citizen Selection Committee of five members who come from different regions of the state and who have knowledge and experience of state environment and natural resource issues.

The duties of the Trust Fund Citizen Selection Committee shall be to:

(1) identify citizen candidates to be members of the commission as part of the open appointments process under section 15.0597;

(2) request and review citizen candidate applications to be members of the commission; and

(3) interview the citizen candidates and recommend an adequate pool of candidates to be selected for commission membership by the governor, the senate, and the house of representatives.

Members are entitled to travel expenses incurred to fulfill their duties under this subdivision as provided in section 15.059, subdivision 6.

Subd. 2. **Duties.** (a) The commission shall recommend an annual or biennial legislative bill for appropriations from the environment and natural resources trust fund and shall adopt a strategic plan as provided in section 116P.08. Approval of the recommended legislative bill requires an affirmative vote of at least 12 members of the commission.

(b) It is a condition of acceptance of the appropriations made from the Minnesota environment and natural resources trust fund, and oil overcharge money under section 4.071, subdivision 2, that the agency or entity receiving the appropriation must submit a work plan and semiannual progress reports in the form determined by the Legislative-Citizen Commission on Minnesota Resources, and comply with applicable reporting requirements under section 116P.16. None of the money provided may be spent unless the commission has approved the pertinent work plan. Modifications to the approved work plan and budget expenditures shall be made through the amendment process established by the commission. The commission shall ensure that the expenditures and outcomes described in the work plan for appropriations funded by the environment and natural resources trust fund are met.

(c) The peer review panel created under section 116P.08 must also review, comment, and report to the commission on research proposals applying for an appropriation from the oil overcharge money under section 4.071, subdivision 2.

(d) The commission may adopt operating procedures to fulfill its duties under this chapter.

(e) As part of the operating procedures, the commission shall:

(1) ensure that members' expectations are to participate in all meetings related to funding decision recommendations;

(2) recommend adequate funding for increased citizen outreach and communications for trust fund expenditure planning;

(3) allow administrative expenses as part of individual project expenditures based on need;

(4) provide for project outcome evaluation;

(5) keep the grant application, administration, and review process as simple as possible; and

(6) define and emphasize the leveraging of additional sources of money that project proposers should consider when making trust fund proposals.

Subd. 3. [Repealed, 2014 c 226 s 4]

History: 1988 c 690 art 1 s 9; 1989 c 335 art 1 s 269; 1990 c 594 art 1 s 56; 1991 c 254 art 2 s 39; 1991 c 343 s 2; 1993 c 4 s 15; 1994 c 580 s 1; 1997 c 202 art 2 s 36; 2003 c 128 art 1 s 147; 1Sp2005 c 1 art 2 s 135; 2006 c 243 s 5; 2009 c 143 s 3; 1Sp2011 c 2 art 4 s 23; 2013 c 52 s 3,4

116P.06 [Repealed, 2006 c 243 s 22]

116P.07 INFORMATION GATHERING.

The commission may convene public forums or employ other methods to gather information for establishing priorities for funding.

History: 1988 c 690 art 1 s 11; 1991 c 254 art 2 s 41; 1991 c 343 s 4; 2002 c 225 s 2; 2006 c 243 s 6

116P.08 TRUST FUND EXPENDITURES.

Subdivision 1. **Expenditures.** Money in the trust fund may be spent only for:

- (1) the reinvest in Minnesota program as provided in section 84.95, subdivision 2;
- (2) research that contributes to increasing the effectiveness of protecting or managing the state's environment or natural resources;
- (3) collection and analysis of information that assists in developing the state's environmental and natural resources policies;
- (4) enhancement of public education, awareness, and understanding necessary for the protection, conservation, restoration, and enhancement of air, land, water, forests, fish, wildlife, and other natural resources;
- (5) capital projects for the preservation and protection of unique natural resources;
- (6) activities that preserve or enhance fish, wildlife, land, air, water, and other natural resources that otherwise may be substantially impaired or destroyed in any area of the state;
- (7) administrative and investment expenses incurred by the State Board of Investment in investing deposits to the trust fund; and
- (8) administrative expenses subject to the limits in section 116P.09.

Subd. 2. **Exceptions.** Money from the trust fund may not be spent for:

- (1) purposes of environmental compensation and liability under chapter 115B and response actions under chapter 115C;
- (2) purposes of municipal water pollution control under the authority of chapters 115 and 116;
- (3) costs associated with the decommissioning of nuclear power plants;
- (4) hazardous waste disposal facilities;
- (5) solid waste disposal facilities; or

(6) projects or purposes inconsistent with the strategic plan.

Subd. 3. **Strategic plan required.** (a) The commission shall adopt a strategic plan for making expenditures from the trust fund, including identifying the priority areas for funding for the next six years. The strategic plan must be reviewed every two years. The strategic plan must have clearly stated short- and long-term goals and strategies for trust fund expenditures, must provide measurable outcomes for expenditures, and must determine areas of emphasis for funding.

(b) The commission shall consider the long-term strategic plans of agencies with environment and natural resource programs and responsibilities and plans of conservation and environmental organizations during the development and review of the strategic plan.

Subd. 4. **Legislative recommendations.** (a) Funding may be provided only for those projects that meet the categories established in subdivision 1.

(b) The commission must recommend an annual or biennial legislative bill to make appropriations from the trust fund for the purposes provided in subdivision 1. The recommendations must be submitted to the governor for inclusion in the biennial budget and supplemental budget submitted to the legislature.

(c) The commission may recommend regional block grants for a portion of trust fund expenditures to partner with existing regional organizations that have strong citizen involvement, to address unique local needs and capacity, and to leverage all available funding sources for projects.

(d) The commission may recommend the establishment of an emerging issues account in its legislative bill for funding emerging issues, which come up unexpectedly, but which still adhere to the commission's strategic plan, to be approved by the governor after initiation and recommendation by the commission.

(e) Money in the trust fund may not be spent except under an appropriation by law.

Subd. 5. **Public meetings.** (a) Meetings of the commission, committees or subcommittees of the commission, technical advisory committees, and peer review panels must be open to the public. The commission shall attempt to meet throughout various regions of the state during each biennium. For purposes of this subdivision, a meeting occurs when a quorum is present and action is taken regarding a matter within the jurisdiction of the commission, a committee or subcommittee of the commission, a technical advisory committee, or a peer review panel.

(b) For legislative members of the commission, enforcement of this subdivision is governed by section 3.055, subdivision 2. For nonlegislative members of the commission, enforcement of this subdivision is governed by section 13D.06, subdivisions 1 and 2.

Subd. 6. **Peer review.** (a) Research proposals must include a stated purpose directly connected to the trust fund's constitutional mandate, this chapter, and the adopted strategic plan under subdivision 3, a timeline, potential outcomes, and an explanation of the need for the research. All research proposals must be reviewed by a peer review panel before receiving an appropriation.

(b) In conducting research proposal reviews, the peer review panel shall:

(1) comment on the methodology proposed and whether it can be expected to yield appropriate and useful information and data;

(2) comment on the need for the research and about similar existing information available, if any; and

(3) report to the commission on clauses (1) and (2).

(c) The peer review panel also must review completed research proposals that have received an appropriation and comment and report upon whether the project reached the intended goals.

Subd. 7. **Peer review panel membership.** (a) The peer review panel must consist of at least five members who are knowledgeable in general research methods in the areas of environment and natural resources. Not more than two members of the panel may be employees of state agencies in Minnesota.

(b) The commission shall select a chair every two years who shall be responsible for convening meetings of the panel as often as is necessary to fulfill its duties as prescribed in this section. Compensation of panel members is governed by section 15.059, subdivision 3.

History: 1988 c 690 art 1 s 12; 1989 c 335 art 1 s 178; 1991 c 254 art 2 s 42,43; 1991 c 343 s 5,6; 1994 c 580 s 2,3; 2001 c 7 s 31; 2004 c 284 art 2 s 14; 2006 c 243 s 7-10; 2007 c 30 s 3; 2009 c 143 s 4

116P.09 ADMINISTRATION.

Subdivision 1. **Administrative authority.** The commission may appoint legal and other personnel and consultants necessary to carry out functions and duties of the commission. Permanent employees shall be in the unclassified service. In addition, the commission may request staff assistance and data from any other agency of state government as needed for the execution of the responsibilities of the commission and an agency must promptly furnish it.

Subd. 2. **Liaison officers.** The commission may request each department or agency head of all state agencies with a direct interest and responsibility in any phase of environment and natural resources to appoint, and the latter shall appoint for the agency, a liaison officer who shall work closely with the commission and its staff.

Subd. 3. **Appraisal and evaluation.** The commission shall obtain and appraise information available through private organizations and groups, utilizing to the fullest extent possible studies, data, and reports previously prepared or currently in progress by public agencies, private organizations, groups, and others, concerning future trends in the protection, conservation, preservation, and enhancement of the state's air, water, land, forests, fish, wildlife, native vegetation, and other natural resources. Any data compiled by the commission shall be made available to any standing or interim committee of the legislature upon the request of the chair of the respective committee.

Subd. 4. **Personnel.** Persons who are employed by a state agency to work on a project and are paid by an appropriation from the trust fund are in the unclassified civil service, and their continued employment is contingent upon the availability of money from the appropriation. When the appropriation has been spent, their positions must be canceled and the approved complement of the agency reduced accordingly. Part-time employment of persons for a project is authorized. The use of classified employees is authorized when approved as part of the work program required by section 116P.05, subdivision 2, paragraph (c).

Subd. 5. **Administrative expense.** The prorated expenses related to commission administration of the trust fund may not exceed an amount equal to four percent of the amount available for appropriation of the trust fund for the biennium.

Subd. 6. **Conflict of interest.** A commission member, a technical advisory committee member, a peer review panelist, or an employee of the commission may not participate in or vote on a decision of the commission, advisory committee, or peer review panel relating to an organization in which the

member, panelist, or employee has either a direct or indirect personal financial interest. While serving on the commission, technical advisory committee, or peer review panel, or being an employee of the commission, a person shall avoid any potential conflict of interest.

Subd. 7. **Report required.** The commission shall, by January 15 of each odd-numbered year, submit a report to the governor, the chairs of the house of representatives appropriations and senate finance committees, and the chairs of the house of representatives and senate committees on environment and natural resources. Copies of the report must be available to the public. The report must include:

- (1) a copy of the current strategic plan;
- (2) a description of each project receiving money from the trust fund during the preceding biennium;
- (3) a summary of any research project completed in the preceding biennium;
- (4) recommendations to implement successful projects and programs into a state agency's standard operations;
- (5) to the extent known by the commission, descriptions of the projects anticipated to be supported by the trust fund during the next biennium;
- (6) the source and amount of all revenues collected and distributed by the commission, including all administrative and other expenses;
- (7) a description of the assets and liabilities of the trust fund;
- (8) any findings or recommendations that are deemed proper to assist the legislature in formulating legislation;
- (9) a list of all gifts and donations with a value over \$1,000;
- (10) a comparison of the amounts spent by the state for environment and natural resources activities through the most recent fiscal year; and
- (11) a copy of the most recent compliance audit.

Subd. 8. **Technical advisory committees.** The commission shall make use of available public and private expertise on environment and natural resource issues by appointing necessary technical advisory committees to review funding proposals and evaluate project outcomes. Compensation for technical advisory committee members is governed by section 15.059, subdivision 6.

History: 1988 c 690 art 1 s 13; 1991 c 254 art 2 s 44-46; 1991 c 343 s 7-10; 1994 c 580 s 4; 2003 c 128 art 1 s 148-150; 2006 c 243 s 11-13; 2013 c 52 s 5

116P.10 ROYALTIES, COPYRIGHTS, PATENTS, AND SALE OF PRODUCTS AND ASSETS.

(a) This section applies to projects supported by the trust fund and the oil overcharge money referred to in section 4.071, subdivision 2, each of which is referred to in this section as a "fund."

(b) The fund owns and shall take title to the percentage of a royalty, copyright, or patent resulting from a project supported by the fund equal to the percentage of the project's total funding provided by the fund. Cash receipts resulting from a royalty, copyright, or patent, or the sale of the fund's rights to a royalty, copyright, or patent, must be credited immediately to the principal of the fund. Receipts from

Minnesota future resources fund projects must be credited to the trust fund. The commission may include in its legislative bill a recommendation to relinquish the ownership or rights to a royalty, copyright, or patent resulting from a project supported by the fund to the project's proposer when the amount of the original grant or loan, plus interest, has been repaid to the fund.

(c) If a project supported by the fund results in net income from the sale of products or assets developed or acquired by an appropriation from the fund, the appropriation must be repaid to the fund in an amount equal to the percentage of the project's total funding provided by the fund. The commission may include in its legislative bill a recommendation to relinquish the income if a plan is approved for reinvestment of the income in the project or when the amount of the original grant or loan, plus interest, has been repaid to the fund.

History: 1988 c 690 art 1 s 14; 1993 c 172 s 79; 2003 c 128 art 1 s 151; 2008 c 367 s 3; 2009 c 143 s 5

116P.11 AVAILABILITY OF FUNDS FOR DISBURSEMENT.

(a) The amount annually available from the trust fund for the legislative bill developed by the commission is as defined in the Minnesota Constitution, article XI, section 14.

(b) Any appropriated funds not encumbered in the biennium in which they are appropriated cancel and must be credited to the principal of the trust fund.

History: 1988 c 690 art 1 s 15; 1990 c 594 art 1 s 57; 1990 c 612 s 14; 1992 c 513 art 2 s 27; 1992 c 539 s 10; 1993 c 300 s 10; 1994 c 580 s 5; 1995 c 220 s 111; 2002 c 225 s 3; 2006 c 243 s 14

116P.12 WATER SYSTEM IMPROVEMENT LOAN PROGRAM.

Subdivision 1. **Loans authorized.** (a) If the principal of the trust fund equals or exceeds \$200,000,000, the commission may vote to set aside up to five percent of the principal of the trust fund for water system improvement loans. The purpose of water system improvement loans is to offer below market rate interest loans to local units of government for the purposes of water system improvements.

(b) The interest on a loan shall be calculated on the declining balance at a rate four percentage points below the secondary market yield of one-year United States Treasury bills calculated according to section 549.09, subdivision 1, paragraph (c).

(c) An eligible project must prove that existing federal or state loans or grants have not been adequate.

(d) Payments on the principal and interest of loans under this section must be credited to the trust fund.

(e) Repayment of loans made under this section must be completed within 20 years.

(f) The Minnesota Public Facilities Authority must report to the commission each year on the loan program under this section.

Subd. 2. **Application and administration.** (a) The commission must adopt a procedure for the issuance of the water system improvement loans by the Public Facilities Authority.

(b) The commission also must ensure that the loans are administered according to its fiduciary standards and requirements.

History: 1988 c 690 art 1 s 16

116P.13 MINNESOTA FUTURE RESOURCES FUND.

Subdivision 1. **Revenue sources.** The money in the Minnesota future resources fund consists of revenue credited under section 297F.10, subdivision 1, paragraph (b), clause (1).

Subd. 2. **Interest.** The interest attributable to the investment of the Minnesota future resources fund must be credited to the fund.

Subd. 3. **Revenue purposes.** Revenue in the Minnesota future resources fund may be spent for purposes of natural resources acceleration and outdoor recreation, including but not limited to the development, maintenance, and operation of the state outdoor recreation system under chapter 86A and regional recreation open space systems as defined under section 473.351, subdivision 1.

History: 1988 c 690 art 1 s 17; 1989 c 335 art 1 s 179; 1997 c 106 art 2 s 4

116P.14 [Repealed, 1Sp2011 c 2 art 4 s 36]

116P.15 LAND ACQUISITION RESTRICTIONS.

Subdivision 1. **Scope.** A recipient of an appropriation from the trust fund or the Minnesota future resources fund who acquires an interest in real property with the appropriation must comply with this section. For the purposes of this section, "interest in real property" includes, but is not limited to, an easement or fee title to property.

Subd. 2. **Restrictions; modification procedure.** (a) An interest in real property acquired with an appropriation from the trust fund or the Minnesota future resources fund must be used in perpetuity or for the specific term of an easement interest for the purpose for which the appropriation was made. The ownership of the interest in real property transfers to the state if: (1) the holder of the interest in real property fails to comply with the terms and conditions of the grant agreement or work plan; or (2) restrictions are placed on the land that preclude its use for the intended purpose as specified in the appropriation.

(b) A recipient of funding who acquires an interest in real property subject to this section may not alter the intended use of the interest in real property or convey any interest in the real property acquired with the appropriation without the prior review and approval of the commission or its successor. The commission shall notify the chairs and ranking minority members of the legislative committees and divisions with jurisdiction over the trust fund or Minnesota future resources fund at least 15 business days before approval under this paragraph. The commission shall establish procedures to review requests from recipients to alter the use of or convey an interest in real property. These procedures shall allow for the replacement of the interest in real property with another interest in real property meeting the following criteria:

(1) the interest must be at least equal in fair market value, as certified by the commissioner of natural resources, to the interest being replaced; and

(2) the interest must be in a reasonably equivalent location, and have a reasonably equivalent useful conservation purpose compared to the interest being replaced, taking into consideration all effects from fragmentation of the whole habitat.

(c) A recipient of funding who acquires an interest in real property under paragraph (a) must separately record a notice of funding restrictions in the appropriate local government office where the conveyance of the interest in real property is filed. The notice of funding agreement must contain:

- (1) a legal description of the interest in real property covered by the funding agreement;
- (2) a reference to the underlying funding agreement;
- (3) a reference to this section; and
- (4) the following statement:

"This interest in real property shall be administered in accordance with the terms, conditions, and purposes of the grant agreement controlling the acquisition of the property. The interest in real property, or any portion of the interest in real property, shall not be sold, transferred, pledged, or otherwise disposed of or further encumbered without obtaining the prior written approval of the Legislative-Citizen Commission on Minnesota Resources or its successor. The ownership of the interest in real property transfers to the state if: (1) the holder of the interest in real property fails to comply with the terms and conditions of the grant agreement or work plan; or (2) restrictions are placed on the land that preclude its use for the intended purpose as specified in the appropriation."

History: *1Sp2001 c 2 s 141; 2002 c 225 s 4; 2006 c 243 s 21; 2013 c 52 s 6*

116P.16 REAL PROPERTY INTEREST REPORT.

By December 1 each year, a recipient of an appropriation from the trust fund, that is used for the acquisition of an interest in real property, including, but not limited to, an easement or fee title, must submit annual reports on the status of the real property to the Legislative-Citizen Commission on Minnesota Resources or its successor in a form determined by the commission. The responsibility for reporting under this section may be transferred by the recipient of the appropriation to another person who holds the interest in the real property. To complete the transfer of reporting responsibility, the recipient of the appropriation must:

- (1) inform the person to whom the responsibility is transferred of that person's reporting responsibility;
- (2) inform the person to whom the responsibility is transferred of the property restrictions under section 116P.15; and
- (3) provide written notice to the commission of the transfer of reporting responsibility, including contact information for the person to whom the responsibility is transferred.

After the transfer, the person who holds the interest in the real property is responsible for reporting requirements under this section.

History: *1Sp2005 c 1 art 2 s 136; 2006 c 243 s 21; 2013 c 52 s 7*

116P.17 ACQUISITION OF LANDS OR INTEREST IN LANDS; COMMISSIONER APPROVAL.

Subdivision 1. **Commissioner approval.** (a) A recipient of an appropriation from the trust fund who acquires an interest in real property must receive written approval from the commissioner of natural resources prior to the acquisition, if the interest is acquired in whole or in part with the appropriation. A recipient must request the commissioner's approval at least ten business days before the proposed acquisition. When a recipient requests approval under this subdivision, the recipient must simultaneously submit the same information to the commission. Conservation easements to be held by the Board of Water

and Soil Resources and acquisitions specifically identified in appropriation laws are not subject to commissioner approval under this section.

(b) The commissioner shall approve acquisitions under this section only when the interest in real property:

(1) is identified as a high priority by the commissioner and meets the objectives and criteria identified in the applicable acquisition plan for the intended management status of the property; or

(2) is otherwise identified by the commissioner as a priority for state financing.

Subd. 2. **Value assessment.** At least ten business days prior to acquiring an interest in real property with an appropriation from the trust fund, a recipient of an appropriation must submit the most recent tax assessed value and most recent tax statement of the real property and the amount the recipient plans to offer for the interest in real property to the commission and the commissioner of natural resources. Conservation easements to be held by the Board of Water and Soil Resources are not subject to the requirements of this section. The board shall keep a record of the tax assessed value of the real property at the time of acquisition and the most recent tax statement.

History: 2010 c 362 s 3; 2013 c 52 s 8; 2014 c 226 s 3

116P.18 LANDS IN PUBLIC DOMAIN.

Money appropriated from the trust fund must not be used to purchase any land in fee title or a permanent conservation easement if the land in question is fully or partially owned by the state or a political subdivision of the state or was acquired fully or partially with state money, unless:

(1) the purchase creates additional direct benefit to the protection, conservation, preservation, and enhancement of the state's air, water, land, fish, wildlife, and other natural resources; and

(2) the purchase is approved, prior to the acquisition, by an affirmative vote of at least 12 members of the commission.

History: 2013 c 52 s 9

116Q.02 STATE RECEIPTS FROM THE FUND.

Subdivision 1. **Great Lakes protection account.** Any money received by the state from the Great Lakes protection fund, whether in the form of annual earnings or otherwise, must be deposited in the state treasury and credited to a special Great Lakes protection account. Money in the account must be spent only as specifically appropriated by law for protecting water quality in the Great Lakes. Approved purposes include, but are not limited to, supplementing in a stable and predictable manner state and federal commitments to Great Lakes water quality programs by providing grants to finance projects that advance the goals of the regional Great Lakes toxic substances control agreement and the binational Great Lakes water quality agreement.

Subd. 2. **LCCMR review.** The legislature intends not to appropriate money from the Great Lakes protection account until projects have been reviewed and recommended by the Legislative-Citizen Commission on Minnesota Resources. A work plan must be prepared for each project for review by the commission. The commission must recommend specific projects to the legislature.

History: 1990 c 594 art 1 s 59; 2006 c 243 s 21

4.071 OIL OVERCHARGE MONEY.

Subdivision 1. **Appropriation required.** "Oil overcharge money" means money received by the state as a result of litigation or settlements of alleged violations of federal petroleum pricing regulations. Oil overcharge money may not be spent until it is specifically appropriated by law.

Subd. 2. **Minnesota resources projects.** The legislature intends to appropriate one-half of the oil overcharge money for projects that have been reviewed and recommended by the Legislative-Citizen Commission on Minnesota Resources. A work plan must be prepared for each proposed project for review by the commission. The commission must recommend specific projects to the legislature.

Subd. 3. [Repealed, 1998 c 273 s 15]

History: 1988 c 686 art 1 s 36; 1988 c 690 s 1; 1989 c 335 art 1 s 269; 1990 c 568 art 2 s 1; 1994 c 483 s 1; 2006 c 243 s 21

