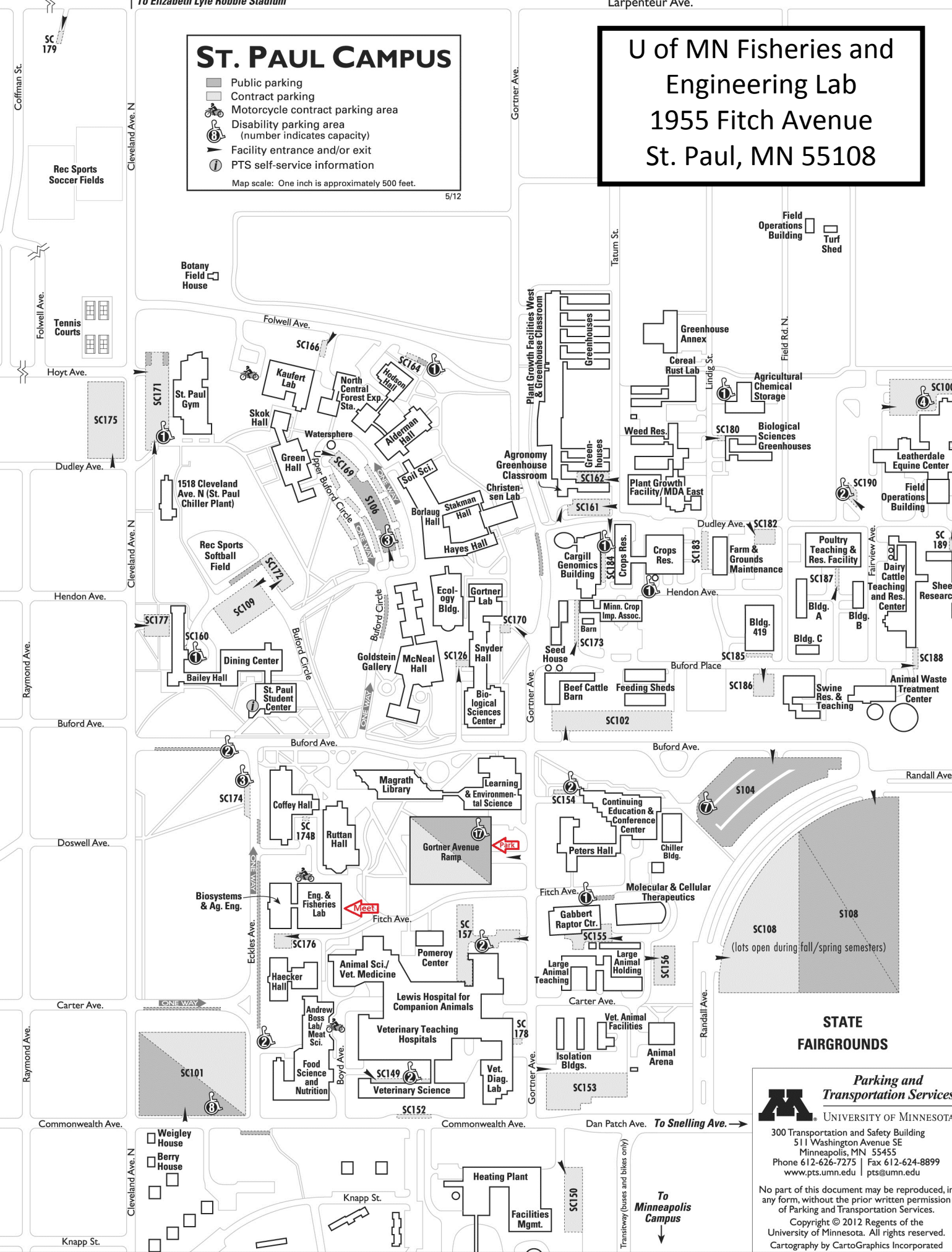


ST. PAUL CAMPUS

- Public parking
- Contract parking
- Motorcycle contract parking area
- Disability parking area (number indicates capacity)
- Facility entrance and/or exit
- PTS self-service information

Map scale: One inch is approximately 500 feet.

U of MN Fisheries and Engineering Lab
1955 Fitch Avenue
St. Paul, MN 55108



STATE FAIRGROUNDS

Parking and Transportation Services

UNIVERSITY OF MINNESOTA

300 Transportation and Safety Building
 511 Washington Avenue SE
 Minneapolis, MN 55455
 Phone 612-626-7275 | Fax 612-624-8899
 www.pts.umn.edu | pts@umn.edu

No part of this document may be reproduced, in any form, without the prior written permission of Parking and Transportation Services.

Copyright © 2012 Regents of the University of Minnesota. All rights reserved.
 Cartography by CartoGraphics Incorporated












To Minneapolis Campus

Transitway (buses and bikes only)



Directions to 1955 Fitch Ave, St Paul, MN 55108
7.6 mi – about 14 mins

A 100 Rev Dr Martin Luther King Jr Boulevard., St Paul, MN 55155

- 1. Head **south** on **Rev Dr Martin Luther King Jr Boulevard.** toward **John Ireland Blvd** go 269 ft
total 269 ft
-  2. Take the 1st right onto **John Ireland Blvd** go 0.2 mi
total 0.2 mi
-  3. Take the 1st right onto **Rice St** go 39 ft
total 0.2 mi
-  4. Take the 1st left onto **St Anthony Ave**
About 1 min go 0.2 mi
total 0.5 mi
-  5. Take the **I-94 W** ramp on the left go 0.2 mi
total 0.7 mi
-  6. Merge onto **Interstate 94 W**
About 4 mins go 4.3 mi
total 5.0 mi
-  7. Take exit **236** for **MN-280** toward **University Ave** go 456 ft
total 5.1 mi
-  8. Keep left at the fork, follow signs for **Minnesota 280** and merge onto **MN-280 N**
About 1 min go 1.0 mi
total 6.1 mi
-  9. Take the **Energy Park Dr** exit toward **Kasota Ave** go 0.1 mi
total 6.2 mi
-  10. Turn right onto **Energy Park Dr**
About 54 secs go 0.3 mi
total 6.6 mi
-  11. Turn left onto **Raymond Ave**
About 2 mins go 0.4 mi
total 6.9 mi
- 12. Continue onto **Cleveland Ave N** go 0.2 mi
total 7.2 mi
-  13. Turn right onto **Commonwealth Ave** go 0.3 mi
total 7.4 mi
-  14. Turn left onto **Gortner Ave** go 0.2 mi
total 7.6 mi
-  15. Turn left onto **Fitch Ave**
Destination will be on the right go 33 ft
total 7.6 mi

B 1955 Fitch Ave, St Paul, MN 55108

These directions are for planning purposes only. You may find that construction projects, traffic, weather, or other events may cause conditions to differ from the map results, and you should plan your route accordingly. You must obey all signs or notices regarding your route.













Map data ©2013 Google

Directions weren't right? Please find your route on maps.google.com and click "Report a problem" at the bottom left.



Directions to Gortner Avenue Ramp, 1395 Gortner Ave, Falcon Heights, MN 55108
7.6 mi – about 14 mins

A 100 Rev Dr Martin Luther King Jr Boulevard., St Paul, MN 55155

- 1. Head **south** on **Rev Dr Martin Luther King Jr Boulevard.** toward **John Ireland Blvd** go 269 ft
total 269 ft
-  2. Take the 1st right onto **John Ireland Blvd** go 0.2 mi
total 0.2 mi
-  3. Take the 1st right onto **Rice St** go 39 ft
total 0.2 mi
-  4. Take the 1st left onto **St Anthony Ave**
About 1 min go 0.2 mi
total 0.5 mi
-  5. Take the **I-94 W** ramp on the left go 0.2 mi
total 0.7 mi
-  6. Merge onto **Interstate 94 W**
About 4 mins go 4.3 mi
total 5.0 mi
-  7. Take exit **236** for **MN-280** toward **University Ave** go 456 ft
total 5.1 mi
-  8. Keep left at the fork, follow signs for **Minnesota 280** and merge onto **MN-280 N**
About 1 min go 1.0 mi
total 6.1 mi
-  9. Take the **Energy Park Dr** exit toward **Kasota Ave** go 0.1 mi
total 6.2 mi
-  10. Turn right onto **Energy Park Dr**
About 54 secs go 0.3 mi
total 6.6 mi
-  11. Turn left onto **Raymond Ave**
About 2 mins go 0.4 mi
total 6.9 mi
- 12. Continue onto **Cleveland Ave N** go 0.2 mi
total 7.2 mi
-  13. Turn right onto **Commonwealth Ave** go 0.3 mi
total 7.4 mi
-  14. Turn left onto **Gortner Ave**
Destination will be on the left go 0.2 mi
total 7.6 mi

B Gortner Avenue Ramp, 1395 Gortner Ave, Falcon Heights, MN 55108

These directions are for planning purposes only. You may find that construction projects, traffic, weather, or other events may cause conditions to differ from the map results, and you should plan your route accordingly. You must obey all signs or notices regarding your route.

Map data ©2013 Google

Directions weren't right? Please find your route on maps.google.com and click "Report a problem" at the bottom left.